

# Pajukoski II tuulivoimahanke

## MELU- JA VARJOSTUSMALLINNUSRAPORTTI

OX2 Finland Oy & TM Voima

## Sisällys

Pajukoski II tuulivoimahanke .....	5
1 TAUSTAA .....	5
2 LÄHTÖTIEDOT JA MENETELMÄT .....	5
2.1 Melu .....	5
2.1.1 Melumallinnus ISO 9613-2 .....	5
2.1.2 Matalataajuinen melu .....	8
2.2 Varjostusmallinnus .....	9
2.3 Mallinnusten laskentapisteet .....	10
2.4 Raja- ja ohjearvot .....	11
2.4.1 Melu .....	11
2.4.2 Varjostus .....	12
3 MELUMALLINNUSTEN TULOKSET .....	13
3.1 Melu .....	13
3.1.1 Nykytilanne .....	13
3.1.2 Melun laskentatulokset ISO 9613-2 voimalaitoksella GE158 - 6,1 MW. (107,0 dB + 2,0 dB) 14	
3.1.3 Matalataajuiset melutasot nykytilanteessa .....	21
3.1.4 Matalataajuiset melutasot .....	23
3.2 Varjostus .....	29
3.2.1 Nykytilanne .....	29
3.2.2 Varjostus ilman puuston suojaavaa vaikutusta .....	31
3.2.3 Varjostus puuston suojaava vaikutus huomioituna .....	37
Liitteet .....	41
Liite 1: Pajukoski II tuulivoimahanke – melun leviämismallinnuksen (ISO 9613-2, YM 2/2014) tulokset nykytilanteessa .....	42
Liite 2: Pajukoski II tuulivoimahanke – melun leviämismallinnuksen (ISO 9613-2, YM 2/2014) tulokset WindPro-raporttina vaihtoehdossa VE1 .....	43

7.2.2024

Liite 3: Pajukoski II tuulivoimahanke – melun leviämismallinnuksen (ISO 9613-2, YM 2/2014) tulokset WindPro-raporttina vaihtoehdossa VE2.....	44
Liite 4: Pajukoski II tuulivoimahanke – melun leviämismallinnuksen (ISO 9613-2, YM 2/2014) tulokset WindPro-raporttina vaihtoehdossa VE3.....	45
Liite 5: Pajukoski II tuulivoimahanke – matalataajuisen melun rakennuskohtaiset arvot nykytilanteessa.....	46
Liite 6: Pajukoski II tuulivoimahanke – matalataajuisen melun rakennuskohtaiset arvot vaihtoehdossa VE1.....	47
Liite 7: Pajukoski II tuulivoimahanke – matalataajuisen melun rakennuskohtaiset arvot vaihtoehdossa VE2.....	48
Liite 8: Pajukoski II tuulivoimahanke – matalataajuisen melun rakennuskohtaiset arvot vaihtoehdossa VE3.....	49
Liite 9: Pajukoski II tuulivoimahanke – varjostusmallinnuksen tulokset nykytilanteessa ”real case, no forest”.....	50
Liite 10: Pajukoski II tuulivoimahanke – varjostusmallinnuksen tulokset ”real case, no forest” (VE1).....	51
Liite 11: Pajukoski II tuulivoimahanke – varjostusmallinnuksen tulokset ”real case, no forest” (VE2).....	52
Liite 12: Pajukoski II tuulivoimahanke – varjostusmallinnuksen tulokset ”real case, no forest” (VE3).....	53
Liite 13: Pajukoski II tuulivoimahanke – varjostusmallinnuksen tulokset ”real case, Luke forest” (VE1).....	54
Liite 15: Pajukoski II tuulivoimahanke – varjostusmallinnuksen tulokset ”real case, Luke forest” (VE2).....	55

7.2.2024

*FCG Finnish Consulting Group Oy ("FCG") on laatinut tämän raportin FCG:n asiakkaan ("Asiakas") toimeksianton ja ohjeiden mukaisesti. Tämä raportti on laadittu FCG:n ja Asiakkaan välisen sopimuksen ehtojen mukaisesti. **FCG ei ole vastuussa tästä raportista tai sen käytöstä suhteessa mihinkään muuhun tahoon kuin Asiakkaaseen.***

*Tämä raportti voi perustua kokonaan tai osaksi kolmansien osapuolten FCG:lle antamiin tietoihin tai julkisiin lähteisiin ja näin ollen tietoihin, joihin FCG:llä ei ole ollut vaikutusmahdollisuuksia. FCG toteaa nimenomaisesti, ettei sillä ole vastuuta sille annettujen virheellisten tai puutteellisten tietojen perusteella.*

*Kaikki oikeudet (mukaan lukien tekijänoikeudet) tähän raporttiin kuuluvat FCG:lle, tai Asiakkaalle, mikäli niin on sovittu FCG:n ja Asiakkaan välillä. Tätä raporttia tai sen osaa ei saa muokata tai käyttää uudelleen toiseen tarkoitukseen ilman FCG:n kirjallista lupaa.*

# Pajukoski II tuulivoimahanke

## 1 TAUSTAA

Pajukoski II tuulivoimahankkeen hankeomistaja OX2 suunnittelee tuulivoimapuiston rakentamista Ylivieskaan. Vaihtoehdossa 1 (VE1) on 18 voimalaa, vaihtoehdossa 2 (VE2) voimaloita on 9 ja vaihtoehdossa 3 (VE3) voimaloita on 9 kappaletta.

Tuulivoimaloiden aiheuttamia meluvaikutuksia on arvioitu WindPRO-ohjelman DECIBEL-moduulilla. Tuulivoimaloiden aiheuttamat varjostusvaikutukset on mallinnettu WindPRO-ohjelman SHADOW-moduulilla voimalapaikkojen sijoitusten mukaisesti. Melu- ja varjostusmallinnukset on laatinut Henna-Riikka Rintamäki ja laaduntarkastuksen on tehnyt Johanna Harju FCG Finnish Consulting Group Oy:stä.

## 2 LÄHTÖTIEDOT JA MENETELMÄT

### 2.1 Melu

#### 2.1.1 Melumallinnus ISO 9613-2

Tuulivoimaloiden aiheuttamat äänenpainetasot on mallinnettu WindPRO-laskentaohjelman Decibel-moduulilla ISO 9613-2 standardin mukaisesti. Ympäristöhallinnon tuulivoimaloiden melun mallintamista koskevan ohjeen 2/2014 mukaisesti tuulen nopeutena käytettiin 10 m korkeudella mitattuna 8 m/s, ilman lämpötilana 15 °C, ilmanpaineena 101,325 kPa, ilman suhteellisena kosteutena 70 % ja maanpinnan kovuutena arvoa 0,4 maa-alueilla ja vesialueilla 0,0. Laskenta on tehty 4,0 m korkeudelle maanpinnan tasosta. Laskenta-asetukset esitetään taulukossa 5.

Tuulivoimaloiden ympäristöön tuottamat äänenpainetasot on mallinnettu käyttäen 6,1 MW:n voimalatyyppiä GE158-6.1MW (General Electric). Voimalatyyppin roottorin halkaisija (RD) on 158 m, voimalan napakorkeus (HH) 221 m ja kokonaiskorkeus 300 metriä. Voimalatyyppin melun lähtöarvona käytetty äänitehotaso  $L_{WA}$  on 107,0 dB. Mallinnuksessa äänitehotaso on  $107,0 \text{ dB} + 2,0 \text{ dB} = 109,0 \text{ dB}$ . Voimalavalmistajan asiakirjan tietoihin lisättiin 2,0 dB:n varmuusarvo, että saadaan äänitehotaso vastaamaan takuuarvoa.

Mallinuksissa on huomioitu hankkeen läheisyydessä sijaitseva 9 voimalaitoksen hanke Pajukoski I. Pajukoski I:n voimaloiden V126-3.3MW tiedot esitetään tarkemmin taulukoissa 2 ja 6.

Melumallinnusten laskentatuloksia on havainnollistettu ns. keskiäänitasokarttojen avulla. Keskiäänitasokartoissa on esitetty melun keskiäänitaso- eli ekvivalenttiäänitasokäyrät ( $L_{Aeq}$ ) 5 dB välein.

7.2.2024

**Taulukko 1. Pajukoski II tuulivoimahankkeen mallinnusohjelma ja tuulivoimaloiden äänitehotasot sekä melun erityispiirteet.**

MALLINNUSOHJELMAN TIEDOT							
Mallinnusohjelma ja versio: WindPRO, (versio ks. WindPRO-raportti)				Mallinnusmenetelmä: ISO 9613-2			
TUULIVOIMALAN (TUULIVOIMALOIDEN TIEDOT)							
Tuulivoimalan valmistaja: General Electric				Tyyppi: GE158-6.1MW		Sarjanumero/t:-	
Nimellisteho: 6,1 MW		Napakorkeus: 221 m		Roottorin halkaisija: 158 m		Tornin tyyppi: teräs/hybridi	
Mahdollisuudet vaikuttaa tuulivoimalan melupäästöön käytön aikana ja sen vaikutus meluun							
Lapakulman säätö		Pyörimisnopeus		Muu, mikä			
Kyllä	-	dB	Kyllä	-	dB	Noise mode säätö:	Kyllä
Ei			Ei			Noise mode, äänitehotaso	
AKUSTISET TIEDOT/LASKENNAN LÄHTÖTIEDOT							
Valmistajan tiedot asiakirjasta Noise_Emission-NRO_4,x_5,x_6,x-158-50Hz_EN_r0. Asiakirjan päivämäärä: 2021-08-10.							
Taulukossa esitetään melupäästö varmuusarvoineen (+ 2 dB). Lähtömelutaso varmuusarvoineen on yhteensä 109 dB.							
Oktaaveittain [Hz], L <sub>WA</sub> [dB]		1/3-oktaaveittain [Hz], L <sub>WA</sub> [dB]					
		20	70,8	200	95,0	1600	97,5
63	92,2	25	75,2	250	96,3	2000	95,5
125	96,9	31,5	79,1	315	96,9	2500	92,9
250	100,9	40	82,4	400	97,7	3150	88,9
500	103,1	50	85,2	500	98,3	4000	84,8
1000	104,4	63	87,4	630	99,0	5000	78,3
2000	100,5	80	89,0	800	99,6	6300	68,7
4000	90,6	100	90,5	1000	100,2	8000	56,1
8000	69,2	125	91,9	1250	98,9	10000	57,1
L <sub>WA,tot</sub> = 107,0 + 2,0 dB		160	93,5				
Melun erityispiirteiden mittaustulos ja havainnot:							
Kapeakaistaisuus / Tonaalisuus		Impulssimaisuus		Merkityksellinen sykintä (amplitudimodulaatio)		Muu, Mikä:	
kyllä	ei	kyllä	ei	kyllä	ei	kyllä	ei

7.2.2024

**Taulukko 2. Läheisen Pajukoski I hankkeen voimaloiden äänitehotasot sekä melun erityispiirteet.**

MALLINNUSOHJELMAN TIEDOT							
Mallinnusohjelma ja versio: WindPRO, (versio ks. WindPRO-raportti)				Mallinnusmenetelmä: ISO 9613-2			
TUULIVOIMALAN (TUULIVOIMALOIDEN TIEDOT)							
Tuulivoimalan valmistaja: Vestas				Tyyppi: V126		Sarjanumero/t:-	
Nimellisteho: 3,3 MW		Napakorkeus: 137 m		Roottorin halkaisija: 126 m		Tornin tyyppi: teräs/hybridi	
Mahdollisuudet vaikuttaa tuulivoimalan melupäästöön käytön aikana ja sen vaikutus meluun							
Lapakulman säätö		Pyörimisnopeus		Muu, mikä			
Kyllä	-	dB	Kyllä	-	dB	Noise mode säätö:	Kyllä
Ei			Ei			Noise mode, äänitehotaso	
AKUSTISET TIEDOT/LASKENNAN LÄHTÖTIEDOT							
Valmistajan tiedot asiakirjasta no. 0042-9192_V00 - V126-3 3MW Turbine Octaves HH 137m, According to General Specification 0034-7616.V08 V126-3.3 MW 50/60 Hz.							
asiakirjan päivämäärä: 2014-02-11							
Oktaaveittain [Hz], L <sub>WA</sub> [dB]		1/3-oktaaveittain [Hz], L <sub>WA</sub> [dB]					
		20	63,4	200	89,6	1600	94,4
63	87,9	25	70,6	250	90,9	2000	93,7
125	94,1	31,5	70,6	315	92,0	2500	91,4
250	95,7	40	74,6	400	92,4	3150	88,3
500	99,2	50	79,7	500	93,7	4000	87,2
1000	101,8	63	83,1	630	96,3	5000	80,3
2000	98,1	80	85,0	800	96,8	6300	76,2
4000	91,2	100	87,4	1000	97,3	8000	73,9
8000	90,3	125	91,0	1250	96,9	10000	-
<b>L<sub>WA,tot</sub> = 105,9</b>		160	88,8				
Melun erityispiirteiden mittaustulos ja havainnot:							
Kapeakaistaisuus / Tonaalisuus		Impulssimaisuus		Merkityksellinen sykintä (amplitudimodulaatio)		Muu, Mikä:	
kyllä	ei	kyllä	ei	kyllä	ei	kyllä	ei

7.2.2024

**Taulukko 3. Käytetyt laskenta-asetukset ISO 9613-2 -mallinuksissa.**

AKUSTISET TIEDOT/LASKENNAN LÄHTÖTIEDOT			
Laskentakorkeus		Laskentaruuden koko [m-m]	
ISO 9613-2: 4,0 m		50x50 m	
Suhteellinen kosteus		Lämpötila	
70 %	Muu, mikä ja miksi:	ISO 9613-2: 15 C°	
Maastomallin lähde ja tarkkuus			
Maastomallin lähde: MML maastotietokanta		Vaakaresoluutio: 1,0	Pystyresoluutio: 0,5
<b>Maan- ja vedenpinnan absorption ja heijastuksen huomioiminen, käytetyt kertoimet</b>			
ISO 9613-2	maanpinta 0,4	vesialueet 0,0	HUOM
Ilmakehän stabiilius laskennassa/meteorologinen korjaus			
Neutraali, (0): Neutraali		Muu, mikä ja miksi:	
Sääolosuhteiden huomiointi; laskennassa käytetty tuulen suunnat ja nopeus			
Tuulen suunta: 0-360°		Tuulen nopeus: 10 metrin korkeudella mitattuna 8 m/s	
Voimalan äänen suuntaavuus ja vaimentuminen			
Vapaa avaruus: kyllä		Muu, mikä, miksi:	

### 2.1.2 Matalataajuinen melu

Matala- eli pienitaajuinen melu laskettiin Ympäristöministeriön ohjeen 2/2014 mukaisin menetelmin käyttäen kullekin voimalatyyppille voimalavalmistajan asiakirjan äänitehotasoja.

Ohje 2/2014 antaa menetelmän matalataajuisen melun laskentaan rakennusten ulkopuolelle. Sosiaali- ja terveysministeriön Asumisterveysasetus 2015 antaa matalataajuiselle melulle toimenpiderajat asuinhuoneissa. Rakennusten sisälle kantautuva äänitaso arvioitiin Turun AMK:n (Keränen, Hongisto ja Hakala, 2019) julkistamien Anojanssi-projektin tuottamien tulosten mukaisin ääneneristävyysarvoin ja tuloksia verrattiin toimenpiderajoihin.

**Taulukko 4. Suomalaisen pientalon julkisivun äänitasoeron alalikiarvo Anojanssi-projektin tulosten mukaisesti.**

f [Hz]	20	25	31.5	40	50	63	80	100	125	160	200
>DL <sub>σ</sub> [dB]	7.6	8.3	9.2	10.3	11.5	13.0	14.8	16.8	18.8	21.1	22.8

Matalataajuinen melu laskettiin ohjeen YM 2/2014 mukaisesti. Laskennan lähtökohta on standardi ISO 9613-2, jossa huomioidaan äänen geometrinen etäisyysvaimennus sekä maanpinnan ja ilmakehän absorption aiheuttamat vakioidut vahvistukset ja vaimennukset.



Tulokset esitetään taajuuskohtaisena taulukkona hankealueen lähistöltä valituille asuin- ja lomarakennuksille.

## 2.2 Varjostusmallinnus

Tuulivoimaloiden varjostusvaikutuksia mallinnettiin WindPRO-ohjelman Shadow-moduulilla. Varjostusmallinuksissa käytetyt voimalatiedot esitetään taulukoissa 7 ja 8.

*Taulukko 5. Pajukoski II hankkeen mallinnusohjelma ja tuulivoimaloiden koko varjostusmallinuksissa.*

MALLINNUSOHJELMAN TIEDOT			
Mallinnusohjelma ja versio: WindPRO, (versio ks. WindPRO-raportti)			
TUULIVOIMALAN (TUULIVOIMALOIDEN TIEDOT)			
Tuulivoimalan valmistaja: Generic		Tyyppi: RD200	Sarjanumero/t:-
Nimellisteho: 6,1 MW	Napakorkeus: 200 m	Roottorin halkaisija: 200 m	Tornin tyyppi: teräs/hybridi

*Taulukko 6. Pajukoski I -hankkeen mallinnusohjelma ja tuulivoimaloiden koko varjostusmallinuksissa.*

MALLINNUSOHJELMAN TIEDOT			
Mallinnusohjelma ja versio: WindPRO, (versio ks. WindPRO-raportti)			
TUULIVOIMALAN (TUULIVOIMALOIDEN TIEDOT)			
Tuulivoimalan valmistaja: Vestas		Tyyppi: V126-3,3MW	Sarjanumero/t:-
Nimellisteho: 3,3 MW	Napakorkeus: 137 m	Roottorin halkaisija: 126 m	Tornin tyyppi: teräs/hybridi

Pajukoski II tuulivoimaloiden varjostusvaikutukset on mallinnettu käyttäen roottorinhalkaisijaltaan 200 metristä voimalaitosta 200 metriä korkealla tornilla. Kokonaiskorkeudeltaan voimala on mallinuksissa 300 metriä. Yhteisvaikutuksia mallinnettiin tuotannossa olevan Pajukoski I tuulivoimapuiston voimalalla Vestas V126-3.3MW napakorkeudella 137 metriä. Pajukoski I voimaloiden kokonaiskorkeus on 200 metriä.

7.2.2024

Laskennassa varjot huomioidaan, kun aurinko on vähintään 3 astetta horisontin yläpuolella. Varjoksi lasketaan tilanne, jossa siipi peittää vähintään 20 % auringosta. Varjostusmallinnukset tehdään kerättyihin tietoihin perustuvana ”real case” mallinnuksena.

Varjostusmallinnuksessa huomioidaan siiven lavan maksimileveys sekä siiven kärjen leveys 90 % etäisyydellä turbiinista. Mallinnuksessa siiven oletetaan kapenevan lineaarisesti kohti kärjen leveysarvoa. Varjostusmallinnuksessa on käytetty siiven lavan maksimileveytenä 4,71 metriä ja siiven kärjen leveytenä 1,44 metriä.

Varjostusmallin laskennassa on huomioitu hankealueen korkeustiedot, tuulivoimaloiden sijainnit, tuulivoimalan napakorkeudet ja roottorin halkaisija sekä hankealueen aika-  
vyöhyke. Mallinnuksessa otettiin huomioon auringon asema horisontissa eri kellon- ja vuodenaikoina, pilvisuus kuukausittain eli kuinka paljon aurinko paistaa ollessaan horisontin yläpuolella sekä tuulivoimalaitosten arvioitu vuotuinen käyntiaika.

Varjostuksen tarkastelukorkeutena lähialueen asuin- tai lomarakennusten pihapiirissä käytettiin 1,0 metriä ja laskentaikkunan koko oli 5,0 x 5,0 metriä. Laskentaikkunoiden suunnat asennettiin voimaloita kohti ns. ”greenhouse mode”.

Auringon keskimääräiset paistetunnit perustuvat Jokioisen sääaseman mitattuihin sää tietoihin 1969-1993. Laskentojen tuulen suunta ja nopeusjakamana käytettiin NASA:n MERRA-dataa (Modern Era Retrospective-analysis for Research and Applications) hankealueen läheisyydeltä.

Varjostusvaikutukset on mallinnettu kahdessa eri tilanteessa - huomioimalla puuston suojaava vaikutus ja ilman puuston vaikutusta. Mallinnuksessa käytetty puusto on Luonnonvarakeskuksen (Luke) vuoden 2019 aineistosta.

Varjostusmallinnuksen tuloksia on havainnollistettu kartan avulla. Kartalla esitetään varjostusvaikutuksen (1, 8 ja 20 tuntia vuodessa) laajuus. Sen lisäksi mallinnuksessa on erikseen laskettu vaikutus tuulivoimahankealueen ympäristössä oleviin herkkiin kohteisiin.

## 2.3 Mallinnusten laskentapisteet

Melumallinnuksen ja matalataajuisen melun mallinnuksen laskentapisteet perustuvat Maanmittauslaitoksen Maastotietokannan rakennuskantaa koskeviin tietoihin, joista selviää rakennusten käyttötarkoitus kuten asuin- ja lomarakennukset. Laskentapisteen E osalta tiedot perustuvat asiakkaan Ylivieskan kunnalta saamiin tietoihin, joiden mukaan se on muussa käytössä kuin Ympäristöhallinnon ohjeen 2/2014 mukaan huomioitavana asuin- tai lomarakennuksena.

7.2.2024

## 2.4 Raja- ja ohjearvot

### 2.4.1 Melu

Valtioneuvoston asetuksessa (1107/2015) tuulivoimaloille on määritelty suunnitteluvarot päivä- ja yöajan keskiäänitasojen maksimiarvolle. Jos tuulivoimalan melu sisältää tonaalisia, kapeakaistaisia tai impulssimaisia komponentteja, tai se on selvästi amplitudimoduloitunutta, mallinnustuloksiin tulee ohjeen mukaan lisätä viisi desibeliä ennen ohjearvoon vertaamista. Koska ohjearvo sisältää jo tyypillisen tuulivoimamelun piirteet, edellä mainitut äänenpiirteiden tulee olla tuulivoimalalle epätyypillisen voimakkaita, jotta mallinnustuloksissa täytyy huomioida viiden desibelin lisä äänitasoon.

*Taulukko 7. Valtioneuvoston asetuksen mukaiset tuulivoimaloiden melutason ohjearvot (Valtioneuvoston asetus 27.8.2015).*

Vaikutuskohde	Päivä (7-22)	Yö (22-7)
Pysyvä asutus	45 dB	40 dB
Loma-asutus	45 dB	40 dB
Hoitolaitokset	45 dB	40 dB
Oppilaitokset	45 dB	—
Virkistysalueet	45 dB	—
Leirintäalueet	45 dB	40 dB
Kansallispuistot	40 dB	40 dB

Sosiaali- ja terveysministeriön asetuksessa (545/2015) on annettu matalataajuiselle melulle toimenpiderajoja. Toimenpiderajat koskevat asuinhuoneita ja ne on annettu taajuuspainotamattomina yhden tunnin keskiäänitasoina tersseittäin. Toimenpiderajat koskevat yöaikaa ja päivällä sallitaan 5 dB suuremmat arvot.

*Taulukko 8. Matalataajuisen sisämelun tunnin keskiäänitason toimenpiderajat nukkumiseen tarkoitetuissa tiloissa.*

Terssikaista Hz	20	25	31,5	40	50	63	80	100	125	160	200
Keskiäänitaso $L_{Zeq,1h}$ , dB	74	64	56	49	44	42	40	38	36	34	32
Edellisestä laskettu keskiäänitaso A-painotettuna $L_{Aeq,1h}$ , dB	24	19	17	14	14	16	18	19	20	21	21

Lisäksi yöaikainen mahdollisesti unihäiriötä aiheuttava melu, joka erottuu selvästi taustamelusta, ei saa ylittää 25 dB yhden tunnin keskiäänitasona  $L_{Aeq,1h}$  mitattuna niissä tiloissa, jotka on tarkoitettu nukkumiseen.

## 2.4.2 Varjostus

Suomessa ei ole viranomaisten antamia yleisiä määräyksiä tuulivoimaloiden muodostaman varjostuksen enimmäiskestoista eikä varjonmuodostuksen arviointiperusteista. Ympäristöministeriön tuulivoimarakentamisen suunnitteluohjeistuksessa esitetään käytettäväksi maiden maiden suosituksia välkkeen rajoittamisesta (Ympäristöministeriö 2012 (1)).

Useissa maissa on annettu raja-arvoja tai suosituksia hyväksyttävän välkevaikutuksen määrästä. Esimerkiksi Ruotsissa suositus on kahdeksan tuntia vuodessa ja 30 minuuttia päivässä.

Arvioinnissa on tarkasteltu vaikutuksia alueella, jossa varjoja tai välkettä mallinnuksen mukaisessa todellisessa tilanteessa ("real case") esiintyy vähintään kahdeksan tuntia vuodessa.

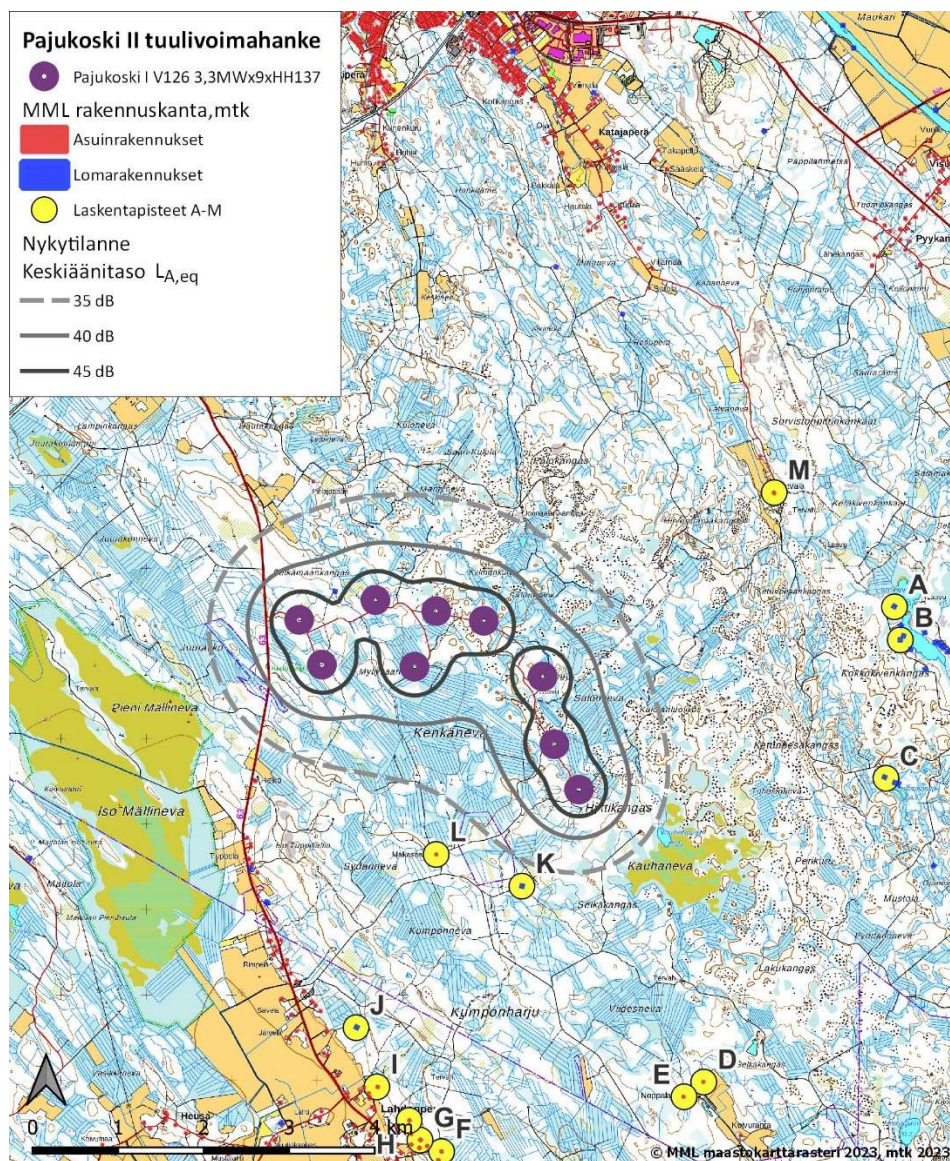
7.2.2024

## 3 MELUMALLINNUSTEN TULOKSET

### 3.1 Melu

#### 3.1.1 Nykytilanne

Suunnitellun Pajukoski II tuulivoimahankkeen länsipuolella sijaitsee tuotannossa oleva Pajukoski I tuulivoimapuisto. Pajukoski I tuulivoimapuiston aiheuttama melu on esitetty alla olevassa kuvassa (kuva 1) ja mallinnuspisteiden A-M nykytilanteen melutasot taulukossa 9. Mallinnettaessa Pajukoski II tuulivoimahankkeen lähialueen melutasoja Pajukoski I voimalaitostyyppillä V126-3,3 MW HH137 melutasot eivät ylitä 40 dB ohjearvoa laskentapisteissä.



Kuva 1. Laskennalliset Pajukoski I tuulivoimatuotannosta aiheutuvat melutasot Pajukoski II tuulivoimahankkeen läheisyydessä nykytilanteessa standardin ISO 9613-2 mukaisesti.

7.2.2024

*Taulukko 9. Laskennalliset melutasot nykytilanteessa Pajukoski II tuulivoimahankkeen laskentapisteissä voimalaitoksella V126-3,3MW.*

Laskentapiste	Z (korkeus metriä mpy)	Äänitaso ulkona, L <sub>Aeq</sub> (dB)
A Lomarakennus A (Lampinjärvi)	90,0	23,7
B Lomarakennus B (Lampinkallio)	93,7	23,7
C Lomarakennus C (Latvalampi)	96,0	24,3
D Asuinrakennus D (Noppala)	105,2	23,2
E Muu rakennus E (Noppala)	109,7	23,0
F Asuinrakennus F (Maijannevantie)	96,2	22,4
G Asuinrakennus G (Maijannevantie)	92,9	22,6
H Asuinrakennus H (Hietasaari)	92,5	23,0
I Asuinrakennus I (Lahdenperä)	88,0	23,7
J Lomarakennus J (Junno)	89,4	25,2
K Lomarakennus K (Isomännikkö)	106,1	34,3
L Asuinrakennus L (Malkasaari)	100,9	33,4
M Asuinrakennus M (Latvala)	82,6	25,8

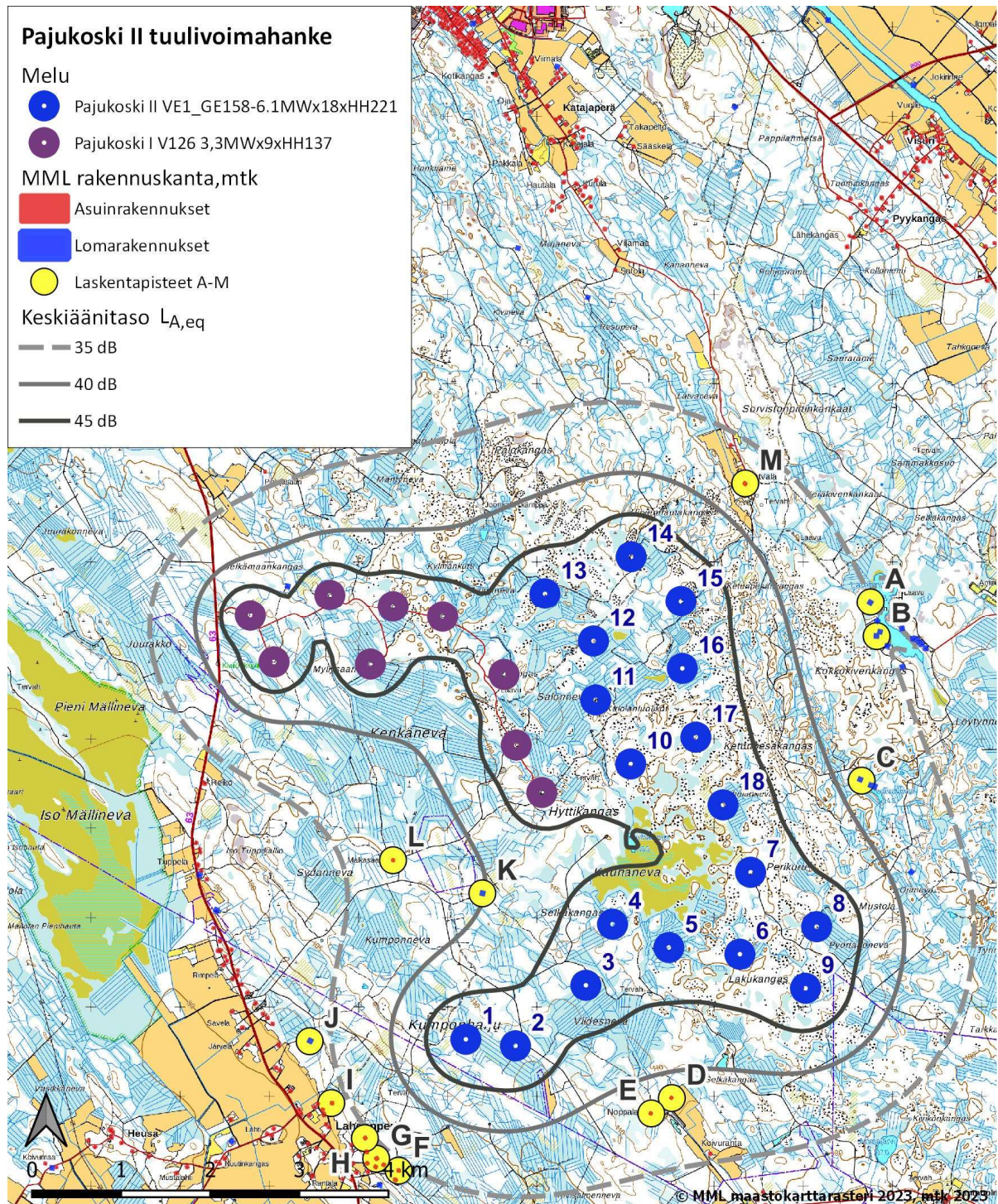
### 3.1.2 Melun laskentatulokset ISO 9613-2 voimalaitoksella GE158 - 6,1 MW. (107,0 dB + 2,0 dB)

#### VE1

Vaihtoehdossa 1 mallinnus tehtiin General Electricin voimalaitoksella GE158 - 6,1 MW. Napakorkeutena käytettiin 221 metriä, jolloin kokonaiskorkeus eli lavan pyyhkäisykorkeus oli 300 metriä.

Kuvassa 2 esitetään melumallinnuksen tulokset vaihtoehdossa 1 (VE1). Keskimäinen harmaa käyrä on 40 dB melualueen raja, joka on myös asumista ja loma-asumista koskeva ohjearvo (1107/2015). Laskentapisteiksi on valittu voimala-alueen lähellä olevia asuin- ja lomarakennuksia. Laskentapisteiden pihapiiriin lasketut äänitasot esitetään taulukossa 10. Tuloksista nähdään, että 40 dB ohjearvo ei ylity laskentapisteissä.

7.2.2024



Kuva 2. VE1 melumallinnuksen tulos.

7.2.2024

Taulukko 10. VE1 mallinnetut melutasot yhteisvaikutuksin Pajukoski I kanssa.

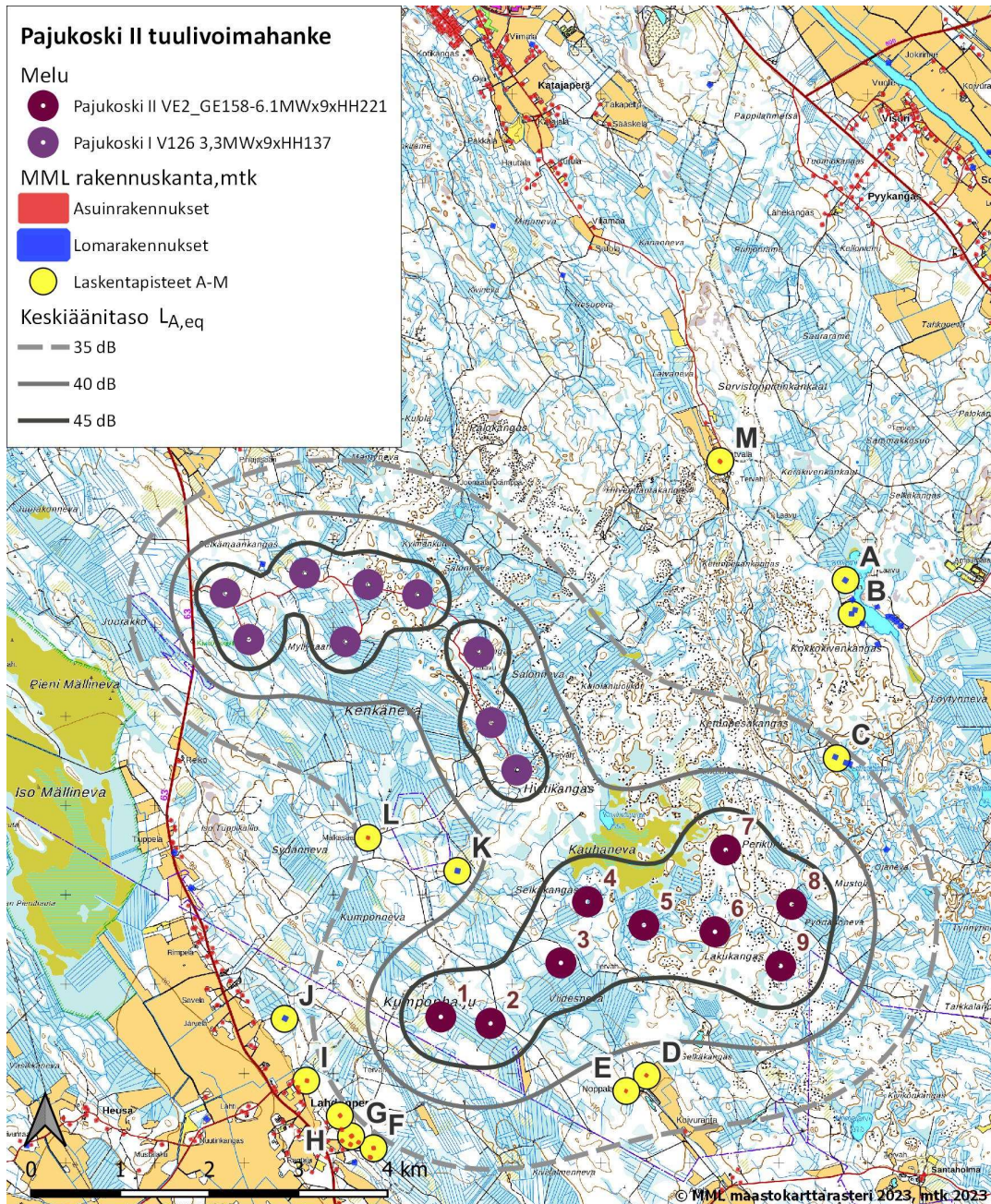
Laskentapiste	Z (korkeus metriä mpy)	Äänitaso ulkona, L <sub>Aeq</sub> (dB)
A Lomarakennus A (Lampinjärvi)	90,0	35,0
B Lomarakennus B (Lampinkallio)	93,7	35,4
C Lomarakennus C (Latvalampi)	96,0	38,6
D Asuinrakennus D (Noppala)	105,2	38,5
E Muu rakennus E (Noppala)	109,7	37,9
F Asuinrakennus F (Maijannevantie)	96,2	34,4
G Asuinrakennus G (Maijannevantie)	92,9	34,1
H Asuinrakennus H (Hietasaari)	92,5	34,5
I Asuinrakennus I (Lahdenperä)	88,0	33,9
J Lomarakennus J (Junno)	89,4	33,7
K Lomarakennus K (Isomännikkö)	106,1	39,9
L Asuinrakennus L (Malkasaari)	100,9	36,6
M Asuinrakennus M (Latvala)	82,6	37,2



7.2.2024

**VE2**

Kuvassa 3 esitetään melumallinnuksen tulokset vaihtoehdossa 2. Keskimäinen harmaa käyrä on 40 dB melualueen raja, joka on myös asumista ja loma-asumista koskeva ohjearvo (1107/2015). Laskentapisteiksi on valittu voimala-alueen lähellä olevia asuin- ja lomarakennuksia. Laskentapisteiden pihapiiriin lasketut äänitasot esitetään taulukossa 11. Kuvasta nähdään, että laskentapistet sijaitsevat 40 dB käyrän ulkopuolella, joten vaihtoehdossa 2 ei ole ohjearvon ylityksiä.



Kuva 3. VE2 melumallinnuksen tulos.

7.2.2024

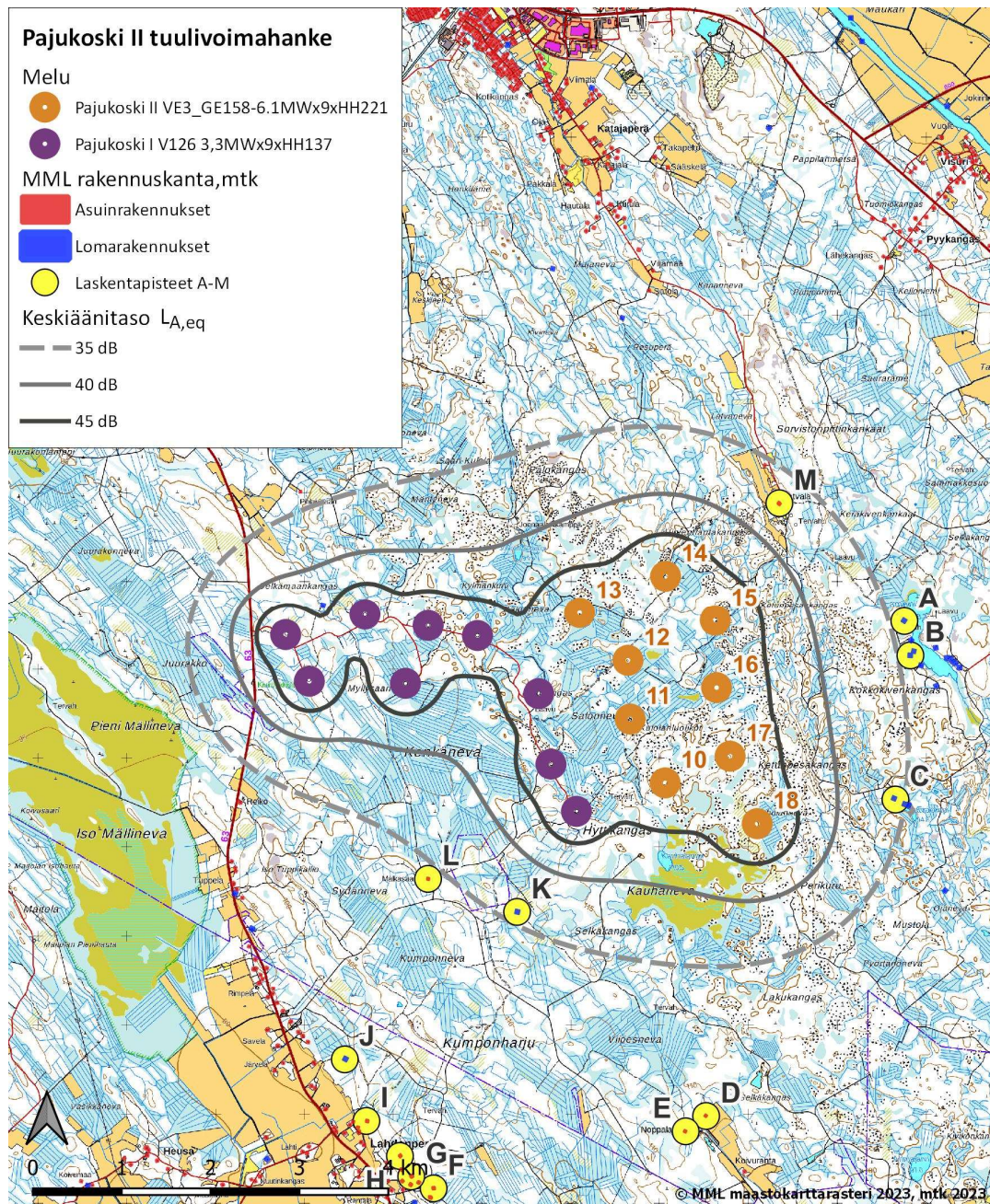
Taulukko 11. VE2 mallinnetut melutasot yhteisvaikutuksin Pajukoski I kanssa.

Laskentapiste	Z (korkeus metriä mpy)	Äänitaso ulkona, L <sub>Aeq</sub> (dB)
A Lomarakennus A (Lampinjärvi)	90,0	28,6
B Lomarakennus B (Lampinkallio)	93,7	29,5
C Lomarakennus C (Latvalampi)	96,0	35,8
D Asuinrakennus D (Noppala)	105,2	38,2
E Muu rakennus E (Noppala)	109,7	37,6
F Asuinrakennus F (Maijannevantie)	96,2	34,1
G Asuinrakennus G (Maijannevantie)	92,9	33,8
H Asuinrakennus H (Hietasaari)	92,5	34,2
I Asuinrakennus I (Lahdenperä)	88,0	33,5
J Lomarakennus J (Junno)	89,4	33,2
K Lomarakennus K (Isomännikkö)	106,1	39,0
L Asuinrakennus L (Malkasaari)	100,9	35,4
M Asuinrakennus M (Latvala)	82,6	27,4

7.2.2024

**VE3**

Kuvassa 4 esitetään melumallinnuksen tulokset vaihtoehdossa 3. Keskimäinen harmaa käyrä on 40 dB melualueen raja, joka on myös asumista ja loma-asumista koskeva ohjearvo (1107/2015). Laskentapisteiksi on valittu voimala-alueen lähellä olevia asuin- ja lomarakennuksia. Laskentapisteiden pihapiiriin lasketut äänitasot esitetään taulukossa 12. Kuvasta nähdään, että laskentapisteet sijaitsevat 40 dB käyrän ulkopuolella, joten vaihtoehdossa 3 ei ole ohjearvon ylityksiä.



Kuva 4. VE3 melumallinnuksen tulos.

7.2.2024

Taulukko 12. VE3 mallinnetut melutasot yhteisvaikutuksin Pajukoski I kanssa.

Laskentapiste	Z (korkeus metriä mpy)	Äänitaso ulkona, L <sub>Aeq</sub> (dB)
A Lomarakennus A (Lampinjärvi)	90,0	34,2
B Lomarakennus B (Lampinkallio)	93,7	34,3
C Lomarakennus C (Latvalampi)	96,0	35,6
D Asuinrakennus D (Noppala)	105,2	28,3
E Muu rakennus E (Noppala)	109,7	27,8
F Asuinrakennus F (Maijannevantie)	96,2	25,0
G Asuinrakennus G (Maijannevantie)	92,9	25,0
H Asuinrakennus H (Hietasaari)	92,5	25,4
I Asuinrakennus I (Lahdenperä)	88,0	25,8
J Lomarakennus J (Junno)	89,4	26,9
K Lomarakennus K (Isomännikkö)	106,1	35,7
L Asuinrakennus L (Malkasaari)	100,9	34,3
M Asuinrakennus M (Latvala)	82,6	36,9

7.2.2024

### 3.1.3 Matalataajuiset melutasot nykytilanteessa

Sisätilojen laskennallisia tuloksia on verrattu Sosiaali- ja terveysministeriön (STM) Asumisterveysasetuksessa (545/2015) annettuihin toimenpiderajoihin. Nämä ovat enimmäisarvoja, jotka on laadittu yöaikaiselle melulle nukkumiseen tarkoitettuihin tiloihin.

Sisätilojen laskennalliset tulokset on saatu huomioimalla tutkitut suomalaisen pientalon ulkovaipan ääneneristysten alalikiarvot (84 % persentiili, Anojanssi 2018). Arvioinnin epävarmuustekijäksi voidaan kuitenkin sanoa se, että yleisellä tasolla rakennusten ääneneristävyydessä on suuria yksilöllisiä eroja matalilla eli pienillä taajuuksilla ja sisällä vallitsevaan äänitasoon vaikuttaa merkittävästi myös huoneen mitat sekä sisustus.

Mallinnettaessa Pajukoski II tuulivoimahankkeen lähialueen matalataajuisia melutasoja Pajukoski I voimalaitostyyppillä V126-3,3 MW HH137, on melu rakennusten sisätiloissa lähimpänä toimenpiderajaa 10,0 dB alle toimenpiderajan taajuudella 50 Hz (Lomarakennus K). Tulokset, jotka ovat lähimpänä toimenpiderajaa ovat korostettuna taulukossa 13 taajuuskaistoittain.

*Taulukko 13. Matalataajuisen melun laskentatulokset nykytilanteessa Pajukoski II hankkeen laskentapisteissä A-M, mallinnettaessa Pajukoski I voimalaitostyyppillä V126-3,3 MW HH137.*

Äänitaso kohteessa (dB)											
Terssikaistan taajuus (Hz)	20	25	31,5	40	50	63	80	100	125	160	200
A	36,3	36,7	30,2	28	27,1	24,4	20	15,8	12,6	2,6	-2,0
B	36,3	36,7	30,2	28	27,1	24,4	20	15,8	12,6	2,7	-1,9
C	36,6	37	30,5	28,3	27,4	24,7	20,3	16,2	13,0	3,1	-1,5
D	35,8	36,2	29,7	27,5	26,6	23,9	19,5	15,3	12,0	2,1	-2,6
E	35,7	36,1	29,6	27,4	26,5	23,8	19,4	15,2	11,9	1,9	-2,8
F	35,4	35,7	29,3	27,1	26,2	23,4	19,0	14,8	11,4	1,4	-3,4
G	35,5	35,9	29,5	27,2	26,3	23,6	19,1	14,9	11,6	1,6	-3,2
H	35,8	36,2	29,8	27,6	26,7	24,0	19,5	15,3	12,0	2,0	-2,7
I	36,4	36,8	30,3	28,1	27,2	24,5	20,1	15,9	12,6	2,7	-2,0
J	37,4	37,8	31,4	29,2	28,3	25,6	21,2	17,1	13,9	4,1	-0,4
K	43,0	43,4	37,0	34,8	<b>34,0</b>	31,4	27,1	23,2	20,3	10,9	7,0
L	42,8	43,3	36,8	34,7	33,8	31,3	26,9	23,0	20,1	10,7	6,7
M	37,8	38,2	31,7	29,6	28,7	26,0	21,6	17,5	14,4	4,6	0,1
<b>Toimenpideraja L<sub>zeq,1h</sub> (dB)</b>	74	64	56	49	44	42	40	38	36	34	32

7.2.2024

*Taulukko 14. Matalataajuisen melu rakennusten ulkopuolella nykytilanteessa Pajukoski II hankkeen laskentapisteissä A-M.*

Äänitaso kohteessa (dB)											
Terssikaistan taajuus (Hz)	20	25	31,5	40	50	63	80	100	125	160	200
<b>A</b>	43,9	45	39,4	38,3	38,6	37,4	34,8	32,6	31,4	23,7	20,8
<b>B</b>	43,9	45	39,4	38,3	38,6	37,4	34,8	32,6	31,4	23,8	20,9
<b>C</b>	44,2	45,3	39,7	38,6	38,9	37,7	35,1	33	31,8	24,2	21,3
<b>D</b>	43,4	44,5	38,9	37,8	38,1	36,9	34,3	32,1	30,8	23,2	20,2
<b>E</b>	43,3	44,4	38,8	37,7	38	36,8	34,2	32	30,7	23	20
<b>F</b>	43	44	38,5	37,4	37,7	36,4	33,8	31,6	30,2	22,5	19,4
<b>G</b>	43,1	44,2	38,7	37,5	37,8	36,6	33,9	31,7	30,4	22,7	19,6
<b>H</b>	43,4	44,5	39	37,9	38,2	37	34,3	32,1	30,8	23,1	20,1
<b>I</b>	44	45,1	39,5	38,4	38,7	37,5	34,9	32,7	31,4	23,8	20,8
<b>J</b>	45	46,1	40,6	39,5	39,8	38,6	36	33,9	32,7	25,2	22,4
<b>K</b>	50,6	51,7	46,2	45,1	45,5	44,4	41,9	40	39,1	32	29,8
<b>L</b>	50,4	51,6	46	45	45,3	44,3	41,7	39,8	38,9	31,8	29,5
<b>M</b>	45,4	46,5	40,9	39,9	40,2	39	36,4	34,3	33,2	25,7	22,9

7.2.2024

### 3.1.4 Matalataajuiset melutasot

#### VE1

Taulukossa 15 esitetään vaihtoehdossa 1 sisätiloihin aiheutuva matalataajuinen melu, joka on saatu vähentämällä rakennuksen ulkopuolelle mallinnetuista äänitasoista edellä mainitut ääneneristysten alalikiarvot taajuuskaistoittain. Toimenpiderajojen ylityksiä ei ole. Sisätilojen laskennalliset äänitasot ovat lähimpänä toimenpiderajaa kohteessa Lomarakennus K taajuudella 50 Hz. Taulukossa 16 esitetään vertailun vuoksi rakennusten ulkopuolelle mallinnettu matalataajuinen melu. Raportin liitteenä esitetään sisätiloihin laskettu matalataajuinen melu graafeina kunkin laskentapisteen osalta erikseen. Tulokset, jotka ovat lähimpänä toimenpiderajaa ovat korostettuna taulukossa 15 taajuuskaistoittain.

*Taulukko 15. Matalataajuinen melu sisätiloissa vaihtoehdossa 1 (VE1).*

Äänitaso kohteessa (dB)											
Terssikaistan taajuus (Hz)	20	25	31,5	40	50	63	80	100	125	160	200
A	50,6	48,4	45,7	42,9	39,8	36,0	31,4	26,6	21,6	15,4	11,9
B	50,9	48,6	46,0	43,1	40,0	36,3	31,6	26,8	21,8	15,7	12,2
C	52,9	50,7	48,0	45,2	42,1	38,4	33,8	29,0	24,0	18,1	14,8
D	52,8	50,5	47,9	45,0	41,9	38,2	33,6	28,8	23,8	18,0	14,7
E	52,4	50,1	47,5	44,6	41,5	37,8	33,2	28,4	23,4	17,5	14,2
F	49,5	47,3	44,6	41,8	38,7	34,9	30,3	25,4	20,4	14,3	10,8
G	49,4	47,1	44,4	41,6	38,5	34,7	30,1	25,3	20,3	14,1	10,6
H	49,6	47,4	44,6	41,8	38,7	35,0	30,3	25,5	20,5	14,4	10,9
I	49,3	47,1	44,3	41,5	38,4	34,7	30,1	25,2	20,3	14,0	10,5
J	49,3	47,1	44,3	41,5	38,5	34,7	30,1	25,3	20,4	14,0	10,4
K	53,6	51,6	48,6	45,8	42,9	39,3	34,8	30,1	25,6	19,1	15,8
L	51,3	49,4	46,2	43,5	40,7	37,2	32,6	28,0	23,7	16,6	13,0
M	51,6	49,4	46,7	43,9	40,8	37,1	32,5	27,7	22,8	16,8	13,4
<b>Toimenpideraja L<sub>Zeq,1h</sub> (dB)</b>	74	64	56	49	44	42	40	38	36	34	32

7.2.2024

Taulukko 16. Matalataajuinen melu rakennuksen ulkopuolella vaihtoehdossa1 (VE1).

Äänitaso kohteessa (dB)											
Terssikaistan taajuus (Hz)	20	25	31,5	40	50	63	80	100	125	160	200
A	58,2	56,7	54,9	53,2	51,3	49,0	46,2	43,4	40,4	36,5	34,7
B	58,5	56,9	55,2	53,4	51,5	49,3	46,4	43,6	40,6	36,8	35,0
C	60,5	59,0	57,2	55,5	53,6	51,4	48,6	45,8	42,8	39,2	37,6
D	60,4	58,8	57,1	55,3	53,4	51,2	48,4	45,6	42,6	39,1	37,5
E	60,0	58,4	56,7	54,9	53,0	50,8	48,0	45,2	42,2	38,6	37,0
F	57,1	55,6	53,8	52,1	50,2	47,9	45,1	42,2	39,2	35,4	33,6
G	57,0	55,4	53,6	51,9	50,0	47,7	44,9	42,1	39,1	35,2	33,4
H	57,2	55,7	53,8	52,1	50,2	48,0	45,1	42,3	39,3	35,5	33,7
I	56,9	55,4	53,5	51,8	49,9	47,7	44,9	42,0	39,1	35,1	33,3
J	56,9	55,4	53,5	51,8	50,0	47,7	44,9	42,1	39,2	35,1	33,2
K	61,2	59,9	57,8	56,1	54,4	52,3	49,6	46,9	44,4	40,2	38,6
L	58,9	57,7	55,4	53,8	52,2	50,2	47,4	44,8	42,5	37,7	35,8
M	59,2	57,7	55,9	54,2	52,3	50,1	47,3	44,5	41,6	37,9	36,2



7.2.2024

**VE2**

Taulukossa 17 esitetään vaihtoehdossa 2 sisätiloihin aiheutuva matalataajuinen melu, joka on saatu vähentämällä rakennuksen ulkopuolelle mallinnetuista äänitasoista edellä mainitut ääneneristysten alalikiarvot taajuuskaistoittain. Toimenpiderajojen ylityksiä ei ole. Sisätilojen laskennalliset äänitasot ovat lähimpänä toimenpiderajaa kohteessa Lomarakennus K taajuudella 50 Hz. Taulukossa 18 esitetään vertailun vuoksi rakennusten ulkopuolelle mallinnettu matalataajuinen melu. Raportin liitteenä esitetään sisätiloihin laskettu matalataajuinen melu graafeina kunkin laskentapisteen osalta erikseen. Tulokset, jotka ovat lähimpänä toimenpiderajaa ovat korostettuna taulukossa 17 taajuuskaistoittain.

*Taulukko 17. Matalataajuinen melu sisätiloissa, VE2.*

Äänitaso kohteessa (dB)											
Terssikaistan taajuus (Hz)	20	25	31,5	40	50	63	80	100	125	160	200
<b>A</b>	45,4	43,5	40,3	37,5	34,7	31,0	26,4	21,6	16,9	9,8	5,9
<b>B</b>	46,0	44,0	41,0	38,2	35,3	31,6	26,9	22,2	17,4	10,5	6,7
<b>C</b>	50,0	47,8	45,1	42,3	39,3	35,5	30,9	26,2	21,3	15,3	12,0
<b>D</b>	52,0	49,8	47,1	44,3	41,2	37,5	32,9	28,1	23,2	17,4	14,2
<b>E</b>	51,6	49,4	46,7	43,9	40,8	37,1	32,5	27,7	22,8	17,0	13,7
<b>F</b>	48,7	46,5	43,7	40,9	37,9	34,2	29,5	24,8	19,9	13,8	10,4
<b>G</b>	48,5	46,3	43,5	40,7	37,7	34,0	29,3	24,6	19,7	13,5	10,1
<b>H</b>	48,7	46,5	43,8	40,9	37,9	34,2	29,6	24,8	19,9	13,8	10,4
<b>I</b>	48,3	46,2	43,3	40,5	37,5	33,8	29,2	24,5	19,6	13,3	9,9
<b>J</b>	48,1	46,1	43,1	40,3	37,4	33,7	29,1	24,4	19,7	13,2	9,7
<b>K</b>	52,1	50,2	47,1	44,3	41,5	38,0	33,4	28,9	24,5	17,9	14,6
<b>L</b>	49,3	47,7	44,2	41,5	38,9	35,5	31,0	26,5	22,5	15,0	11,4
<b>M</b>	44,2	42,6	39,0	36,3	33,7	30,2	25,6	20,9	16,6	8,7	4,5
<b>Toimenpideraja L<sub>zeq,1h</sub> (dB)</b>	74	64	56	49	44	42	40	38	36	34	32

7.2.2024

Taulukko 18. Matalataajuinen melu rakennuksen ulkopuolella, VE2.

Äänitaso kohteessa (dB)											
Terssikaistan taajuus (Hz)	20	25	31,5	40	50	63	80	100	125	160	200
A	53,0	51,8	49,5	47,8	46,2	44,0	41,2	38,4	35,7	30,9	28,7
B	53,6	52,3	50,2	48,5	46,8	44,6	41,7	39,0	36,2	31,6	29,5
C	57,6	56,1	54,3	52,6	50,8	48,5	45,7	43,0	40,1	36,4	34,8
D	59,6	58,1	56,3	54,6	52,7	50,5	47,7	44,9	42,0	38,5	37,0
E	59,2	57,7	55,9	54,2	52,3	50,1	47,3	44,5	41,6	38,1	36,5
F	56,3	54,8	52,9	51,2	49,4	47,2	44,3	41,6	38,7	34,9	33,2
G	56,1	54,6	52,7	51,0	49,2	47,0	44,1	41,4	38,5	34,6	32,9
H	56,3	54,8	53,0	51,2	49,4	47,2	44,4	41,6	38,7	34,9	33,2
I	55,9	54,5	52,5	50,8	49,0	46,8	44,0	41,3	38,4	34,4	32,7
J	55,7	54,4	52,3	50,6	48,9	46,7	43,9	41,2	38,5	34,3	32,5
K	59,7	58,5	56,3	54,6	53,0	51,0	48,2	45,7	43,3	39,0	37,4
L	56,9	56,0	53,4	51,8	50,4	48,5	45,8	43,3	41,3	36,1	34,2
M	51,8	50,9	48,2	46,6	45,2	43,2	40,4	37,7	35,4	29,8	27,3

7.2.2024

**VE3**

Taulukossa 19 esitetään vaihtoehdossa 3 sisätiloihin aiheutuva matalataajuinen melu, joka on saatu vähentämällä rakennuksen ulkopuolelle mallinnetuista äänitasoista edellä mainitut ääneneristykseen alalikiarvot taajuuskaistoittain. Toimenpiderajojen ylityksiä ei ole. Sisätilojen laskennalliset äänitasot ovat lähimpänä toimenpiderajaa kohteessa Lomarakennus K taajuudella 50 Hz. Taulukossa 20 esitetään vertailun vuoksi rakennusten ulkopuolelle mallinnettu matalataajuinen melu. Raportin liitteenä esitetään sisätiloihin laskettu matalataajuinen melu graafeina kunkin laskentapisteen osalta erikseen. Tulokset, jotka ovat lähimpänä toimenpiderajaa ovat korostettuna taulukossa 19 taajuuskaistoittain.

*Taulukko 19. Matalataajuinen melu sisätiloissa, VE3.*

Äänitaso kohteessa (dB)											
Terssikaistan taajuus (Hz)	20	25	31,5	40	50	63	80	100	125	160	200
<b>A</b>	49,3	47,1	44,4	41,5	38,5	34,8	30,2	25,4	20,5	14,4	10,9
<b>B</b>	49,4	47,2	44,5	41,6	38,6	34,9	30,3	25,5	20,6	14,5	11,0
<b>C</b>	50,0	47,9	45,1	42,3	39,3	35,6	31,0	26,2	21,3	15,3	11,9
<b>D</b>	45,2	43,3	40,2	37,4	34,5	30,8	26,1	21,3	16,6	9,6	5,6
<b>E</b>	44,9	43,0	39,9	37,0	34,2	30,5	25,8	21,0	16,3	9,2	5,2
<b>F</b>	42,9	41,1	37,8	34,9	32,2	28,6	23,9	19,1	14,5	6,6	2,3
<b>G</b>	42,9	41,2	37,8	35,0	32,2	28,6	23,9	19,1	14,5	6,7	2,3
<b>H</b>	43,1	41,4	38,0	35,2	32,5	28,9	24,2	19,4	14,9	7,0	2,7
<b>I</b>	43,4	41,7	38,2	35,4	32,7	29,2	24,5	19,7	15,3	7,4	3,0
<b>J</b>	44,0	42,4	38,8	36,1	33,5	30,0	25,3	20,6	16,3	8,4	4,1
<b>K</b>	49,4	47,8	44,3	41,6	39,0	35,6	31,1	26,7	22,7	15,2	11,6
<b>L</b>	48,3	47,0	43,2	40,5	38,1	34,7	30,2	25,8	21,9	14,1	10,3
<b>M</b>	51,0	48,8	46,1	43,2	40,2	36,5	31,9	27,2	22,4	16,3	13,0
<b>Toimenpideraja L<sub>Zeq,1h</sub> (dB)</b>	74	64	56	49	44	42	40	38	36	34	32

7.2.2024

Taulukko 20. Matalataajuinen melu rakennuksen ulkopuolella, VE3.

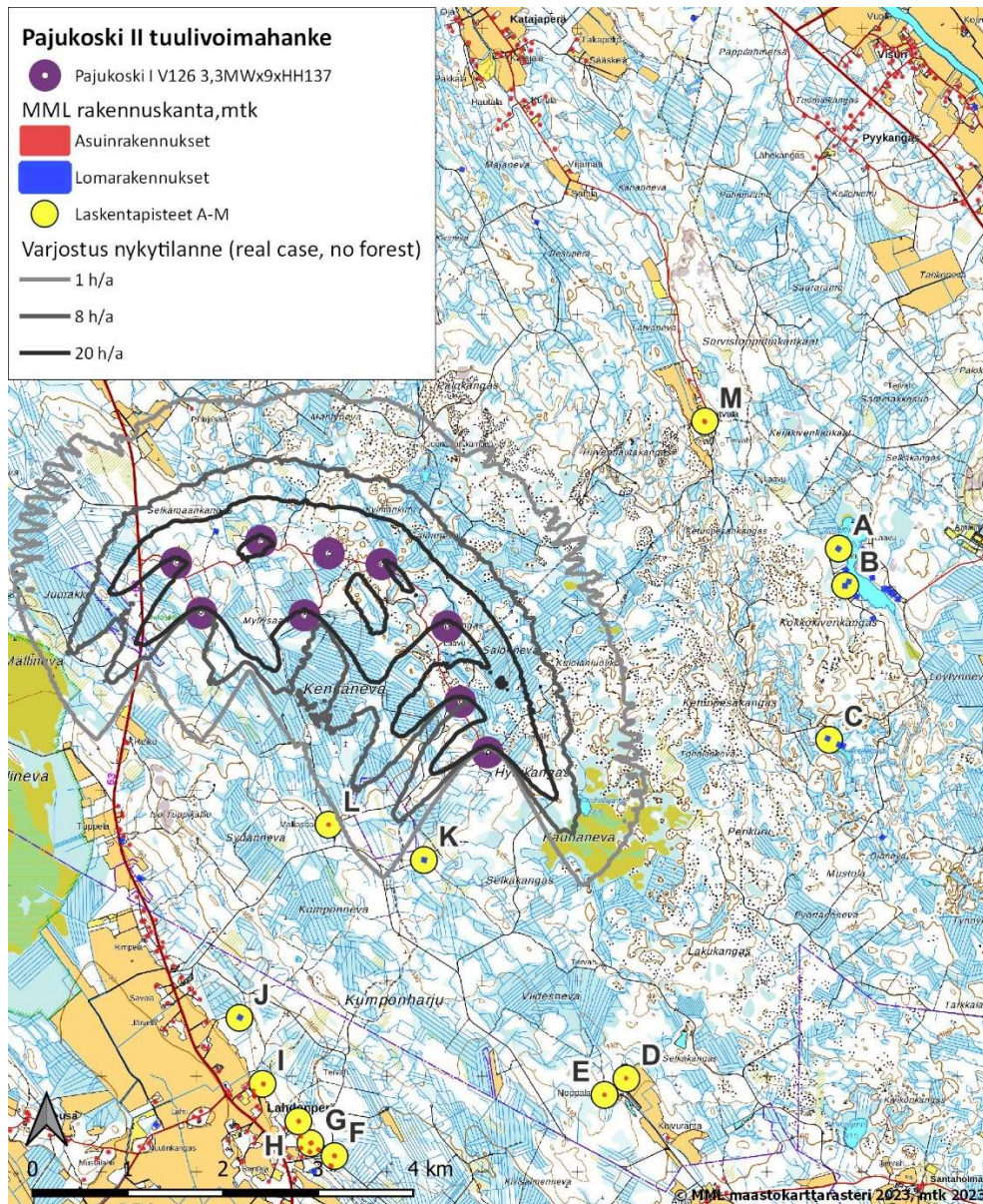
Äänitaso kohteessa (dB)											
Terssikaistan taajuus (Hz)	20	25	31,5	40	50	63	80	100	125	160	200
A	56,9	55,4	53,6	51,8	50,0	47,8	45,0	42,2	39,3	35,5	33,7
B	57,0	55,5	53,7	51,9	50,1	47,9	45,1	42,3	39,4	35,6	33,8
C	57,6	56,2	54,3	52,6	50,8	48,6	45,8	43,0	40,1	36,4	34,7
D	52,8	51,6	49,4	47,7	46,0	43,8	40,9	38,1	35,4	30,7	28,4
E	52,5	51,3	49,1	47,3	45,7	43,5	40,6	37,8	35,1	30,3	28,0
F	50,5	49,4	47,0	45,2	43,7	41,6	38,7	35,9	33,3	27,7	25,1
G	50,5	49,5	47,0	45,3	43,7	41,6	38,7	35,9	33,3	27,8	25,1
H	50,7	49,7	47,2	45,5	44,0	41,9	39,0	36,2	33,7	28,1	25,5
I	51,0	50,0	47,4	45,7	44,2	42,2	39,3	36,5	34,1	28,5	25,8
J	51,6	50,7	48,0	46,4	45,0	43,0	40,1	37,4	35,1	29,5	26,9
K	57,0	56,1	53,5	51,9	50,5	48,6	45,9	43,5	41,5	36,3	34,4
L	55,9	55,3	52,4	50,8	49,6	47,7	45,0	42,6	40,7	35,2	33,1
M	58,6	57,1	55,3	53,5	51,7	49,5	46,7	44,0	41,2	37,4	35,8

7.2.2024

## 3.2 Varjostus

### 3.2.1 Nykytilanne

Suunnitellun Pajukoski II tuulivoimahankkeen länsipuolella sijaitsee tuotannossa oleva Pajukoski I tuulivoimapuisto. Pajukoski I tuulivoimapuiston aiheuttama varjostus on esitetty alla olevassa kuvassa (kuva 5) ja Pajukoski II mallinnuspisteiden A-M nykytilanteen varjostusmallinnuksen tulokset taulukossa 21. Mallinnuksessa ei ole huomioitu puuston suojaavaa vaikutusta. Mallinnuksen mukaan varjostusvaikutuksia ei tule Pajukoski II tuulivoimahankkeen laskentapisteisiin.



Kuva 5. Laskennalliset varjostusmallinnuksen tulokset nykytilanteessa. Mallinnus on tehty todellisen tilanteen mukaan ilman puuston suojaavaikutusta.

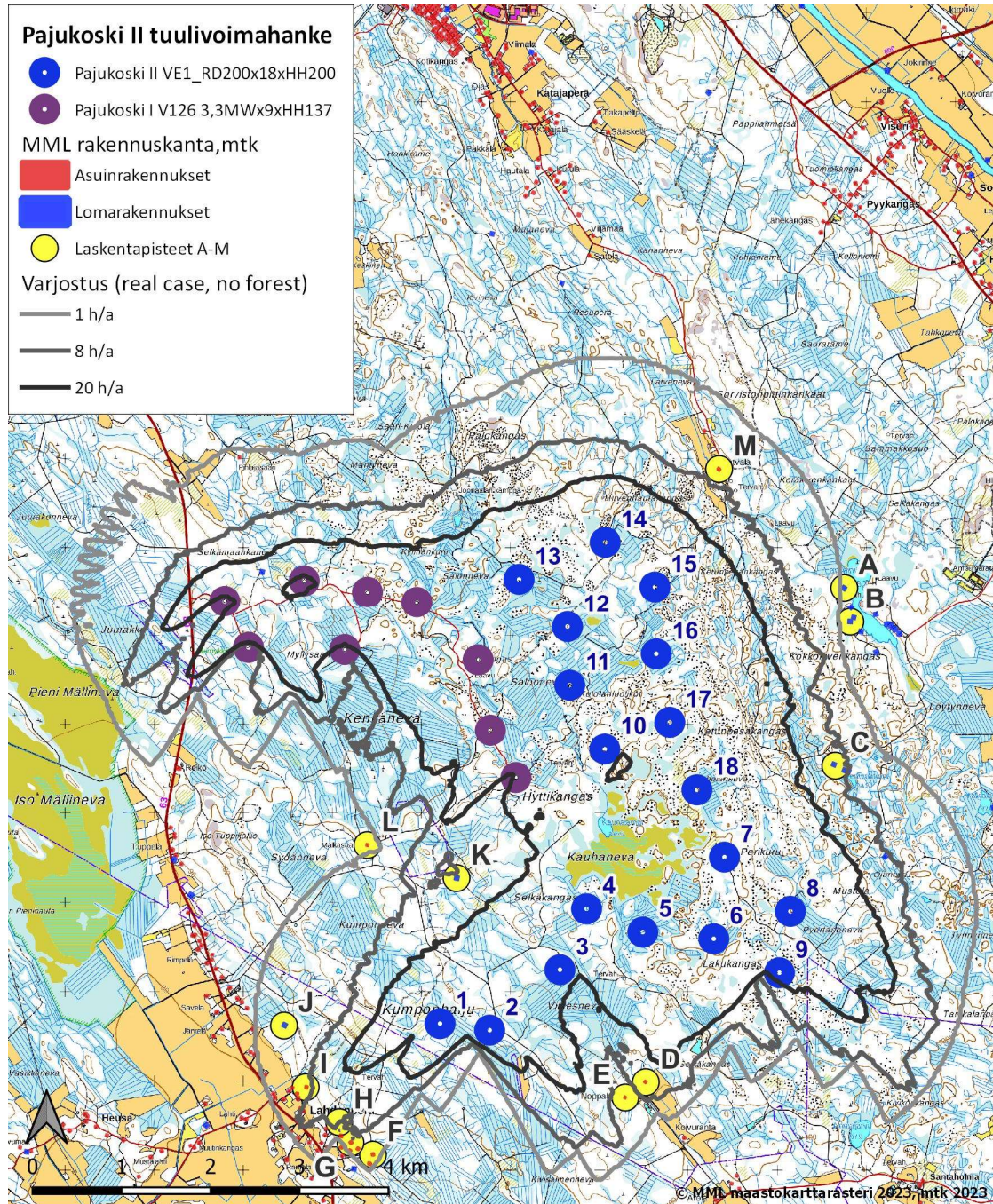
7.2.2024

*Taulukko 21. Nykytilanteen laskennalliset varjostustunnit vuodessa lähialueen laskentapistissä, kun puuston suojaavaa vaikutusta ei huomioida.*

	ETRS89-TM35 Itä	ETRS89-TM35 Pohjoinen	Z (m)	Laskentaikuna (m)	Varjostus (h/a)
A Lomarakennus A (Lampinjärvi)	384 750	7 099 539	90,0	5,0 x 5,0	0:00
B Lomarakennus B (Lampinkallio)	384 818	7 099 152	93,7	5,0 x 5,0	0:00
C Lomarakennus C (Latvalampi)	384 650	7 097 533	96,0	5,0 x 5,0	0:00
D Asuinrakennus D (Noppala)	382 520	7 093 979	105,2	5,0 x 5,0	0:00
E Muu rakennus E (Noppala)	382 290	7 093 807	109,7	5,0 x 5,0	0:00
F Asuinrakennus F (Maijannevantie)	379 455	7 093 166	96,2	5,0 x 5,0	0:00
G Asuinrakennus G (Maijannevantie)	379 203	7 093 300	92,9	5,0 x 5,0	0:00
H Asuinrakennus H (Hietasaari)	379 076	7 093 530	92,5	5,0 x 5,0	0:00
I Asuinrakennus I (Lahdenperä)	378 699	7 093 923	88,0	5,0 x 5,0	0:00
J Lomarakennus J (Junno)	378 456	7 094 615	89,4	5,0 x 5,0	0:00
K Lomarakennus K (Isomännikkö)	380 394	7 096 271	106,1	5,0 x 5,0	0:00
L Asuinrakennus L (Malkasaari)	379 392	7 096 642	100,9	5,0 x 5,0	0:00
M Asuinrakennus M (Latvala)	383 344	7 100 875	82,6	5,0 x 5,0	0:00

### 3.2.2 Varjostus ilman puuston suojaavaa vaikutusta

Vaihtoehdossa 1 (VE1) tuulivoimahanketta lähimpien asuin- ja lomarakennusten pihapiirissä varjostusvaikutus on yli 8 tuntia vuodessa neljässä laskentapistessä (C, D, H ja K), kun puuston suojaavaa vaikutusta ei ole huomioitu. Tulokset esitetään taulukossa 22 ja kuvassa 6.



Kuva 6. VE1 varjostusmallinnuksen tulos ilman puuston suojaavaa vaikutusta.

7.2.2024

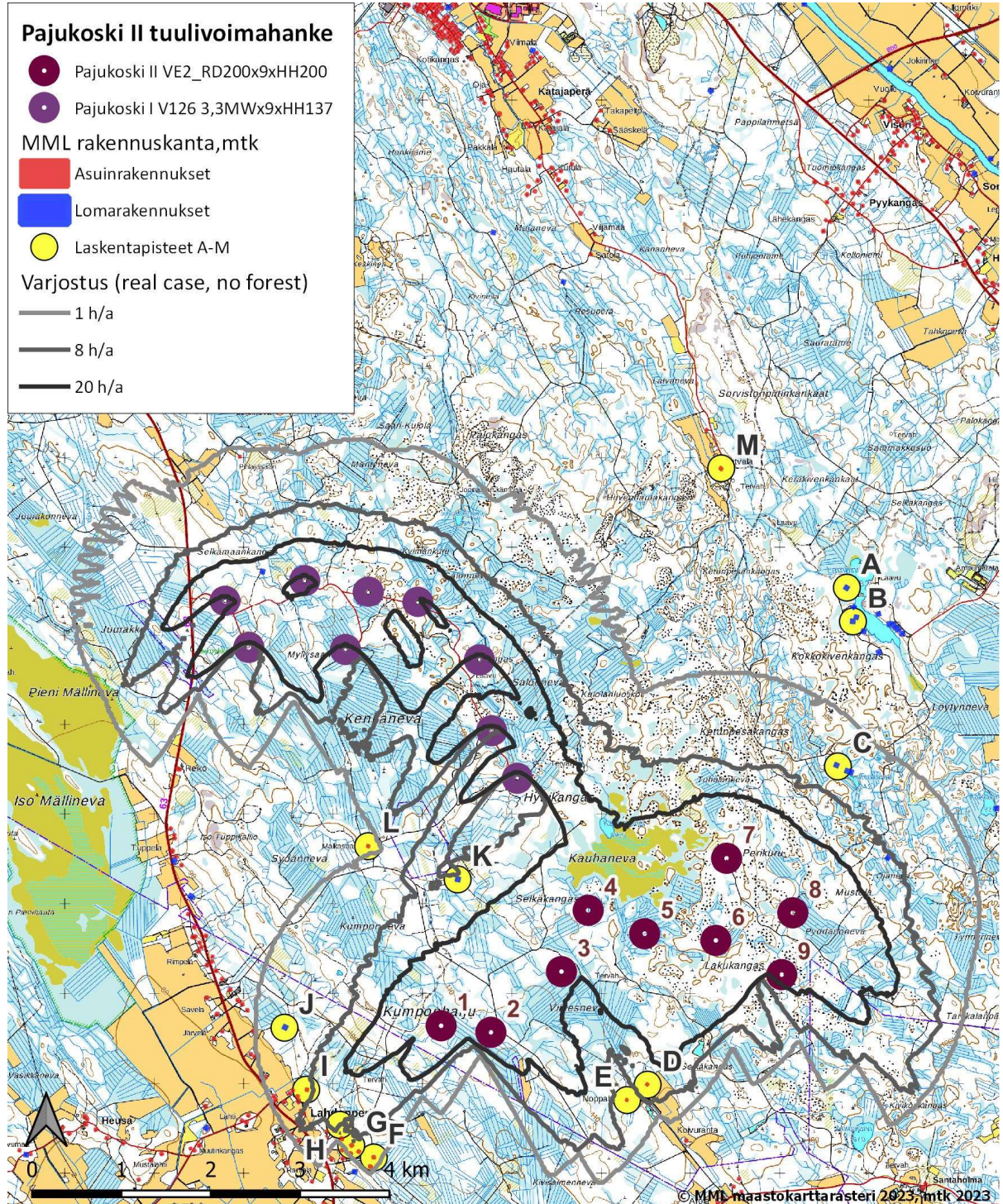
*Taulukko 22. VE1 varjostusmallinnuksen tulos, kun puuston suojaavaa vaikutusta ei ole huomioitu "real case, no forest".*

	ETRS89-TM35 Itä	ETRS89-TM35 Pohjoinen	Z (m)	Laskentaikuna (m)	Varjostus (h/a)
A Lomarakennus A (Lampinjärvi)	384 750	7 099 539	90,0	5,0 x 5,0	0:00
B Lomarakennus B (Lampinkallio)	384 818	7 099 152	93,7	5,0 x 5,0	0:00
C Lomarakennus C (Latvalampi)	384 650	7 097 533	96,0	5,0 x 5,0	10:33
D Asuinrakennus D (Noppala)	382 520	7 093 979	105,2	5,0 x 5,0	12:14
E Muu rakennus E (Noppala)	382 290	7 093 807	109,7	5,0 x 5,0	5:01
F Asuinrakennus F (Maijannevantie)	379 455	7 093 166	96,2	5,0 x 5,0	3:19
G Asuinrakennus G (Maijannevantie)	379 203	7 093 300	92,9	5,0 x 5,0	7:30
H Asuinrakennus H (Hietasaari)	379 076	7 093 530	92,5	5,0 x 5,0	9:21
I Asuinrakennus I (Lahdenperä)	378 699	7 093 923	88,0	5,0 x 5,0	6:22
J Lomarakennus J (Junno)	378 456	7 094 615	89,4	5,0 x 5,0	2:55
K Lomarakennus K (Isomännikkö)	380 394	7 096 271	106,1	5,0 x 5,0	10:40
L Asuinrakennus L (Malkasaari)	379 392	7 096 642	100,9	5,0 x 5,0	0:00
M Asuinrakennus M (Latvala)	383 344	7 100 875	82,6	5,0 x 5,0	6:05



7.2.2024

Vaihtoehdossa 2 (VE2) tuulivoimahanketta lähimpien asuin- ja lomarakennusten pihapiirissä varjostusvaikutus on yli 8 tuntia vuodessa kolmessa laskentapistessä (D, H ja K), kun puuston suojaava vaikutusta ei ole huomioitu. Tulokset esitetään taulukossa 23 ja kuvassa 7.



Kuva 7. VE2 varjostusmallinnuksen tulos ilman puuston suojaavaa vaikutusta.

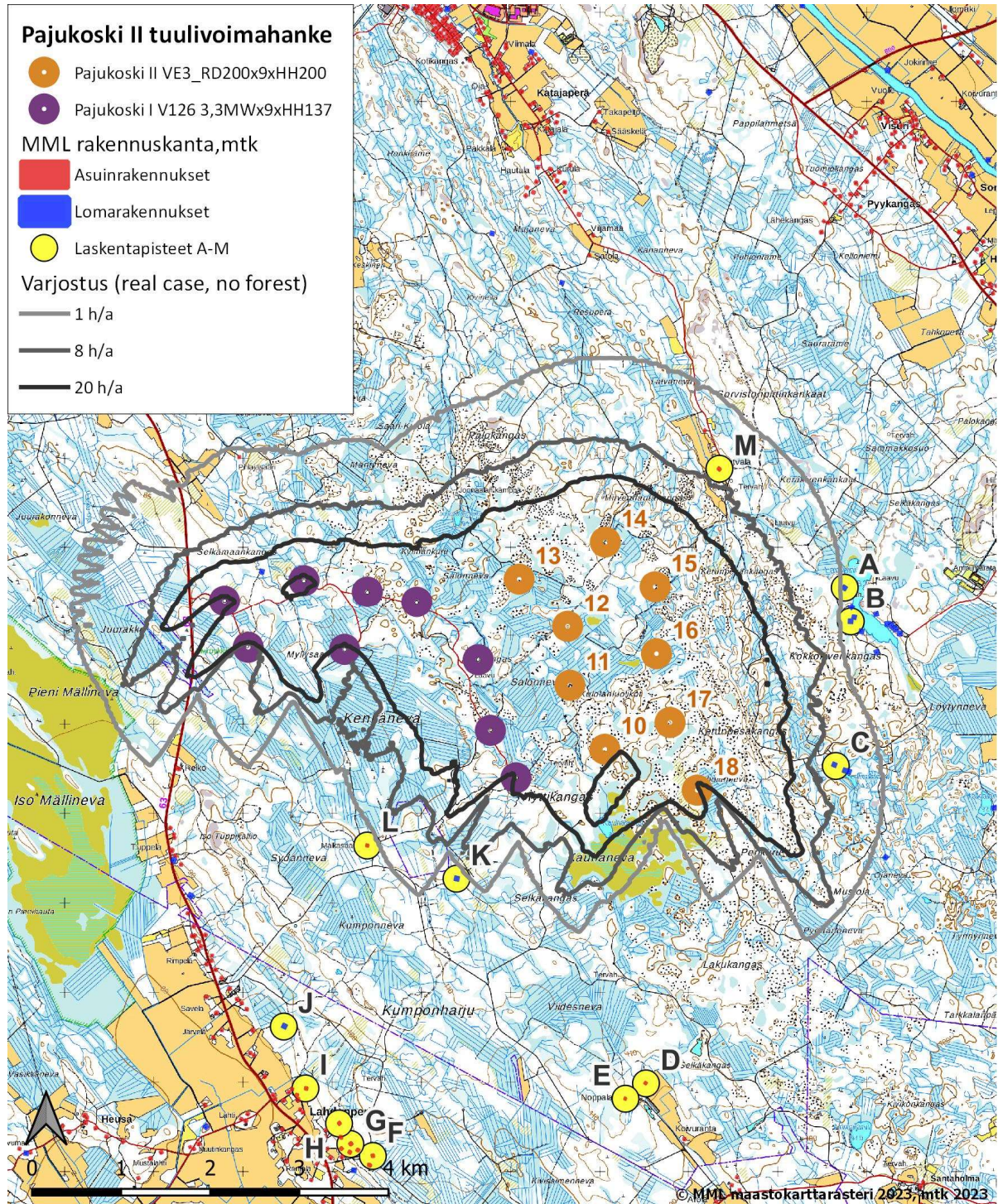
7.2.2024

*Taulukko 23. VE2 varjostusmallinnuksen tulos, kun puuston suojaavaa vaikutusta ei ole huomioitu "real case, no forest".*

	ETRS89-TM35 Itä	ETRS89-TM35 Pohjoinen	Z (m)	Laskettaikkuna (m)	Varjostus (h/a)
A Lomarakennus A (Lampinjärvi)	384 750	7 099 539	90,0	5,0 x 5,0	0:00
B Lomarakennus B (Lampinkallio)	384 818	7 099 152	93,7	5,0 x 5,0	0:00
C Lomarakennus C (Latvalampi)	384 650	7 097 533	96,0	5,0 x 5,0	4:47
D Asuinrakennus D (Noppala)	382 520	7 093 979	105,2	5,0 x 5,0	12:14
E Muu rakennus E (Noppala)	382 290	7 093 807	109,7	5,0 x 5,0	5:01
F Asuinrakennus F (Maijannevantie)	379 455	7 093 166	96,2	5,0 x 5,0	3:19
G Asuinrakennus G (Maijannevantie)	379 203	7 093 300	92,9	5,0 x 5,0	7:30
H Asuinrakennus H (Hietasaari)	379 076	7 093 530	92,5	5,0 x 5,0	9:21
I Asuinrakennus I (Lahdenperä)	378 699	7 093 923	88,0	5,0 x 5,0	6:22
J Lomarakennus J (Junno)	378 456	7 094 615	89,4	5,0 x 5,0	2:55
K Lomarakennus K (Isomännikkö)	380 394	7 096 271	106,1	5,0 x 5,0	10:40
L Asuinrakennus L (Malkasaari)	379 392	7 096 642	100,9	5,0 x 5,0	0:00
M Asuinrakennus M (Latvala)	383 344	7 100 875	82,6	5,0 x 5,0	0:00

7.2.2024

Vaihtoehdossa 3 (VE3) tuulivoimahanketta lähimpien asuin- ja lomarakennusten pihapiirissä varjostusvaikutus ei ylitä 8 tuntia vuodessa, kun puuston suojaavaa vaikutusta ei ole huomioitu. Tulokset esitetään taulukossa 24 ja kuvassa 8.



Kuva 8. VE3 varjostusmallinnuksen tulos ilman puuston suojaavaa vaikutusta.

7.2.2024

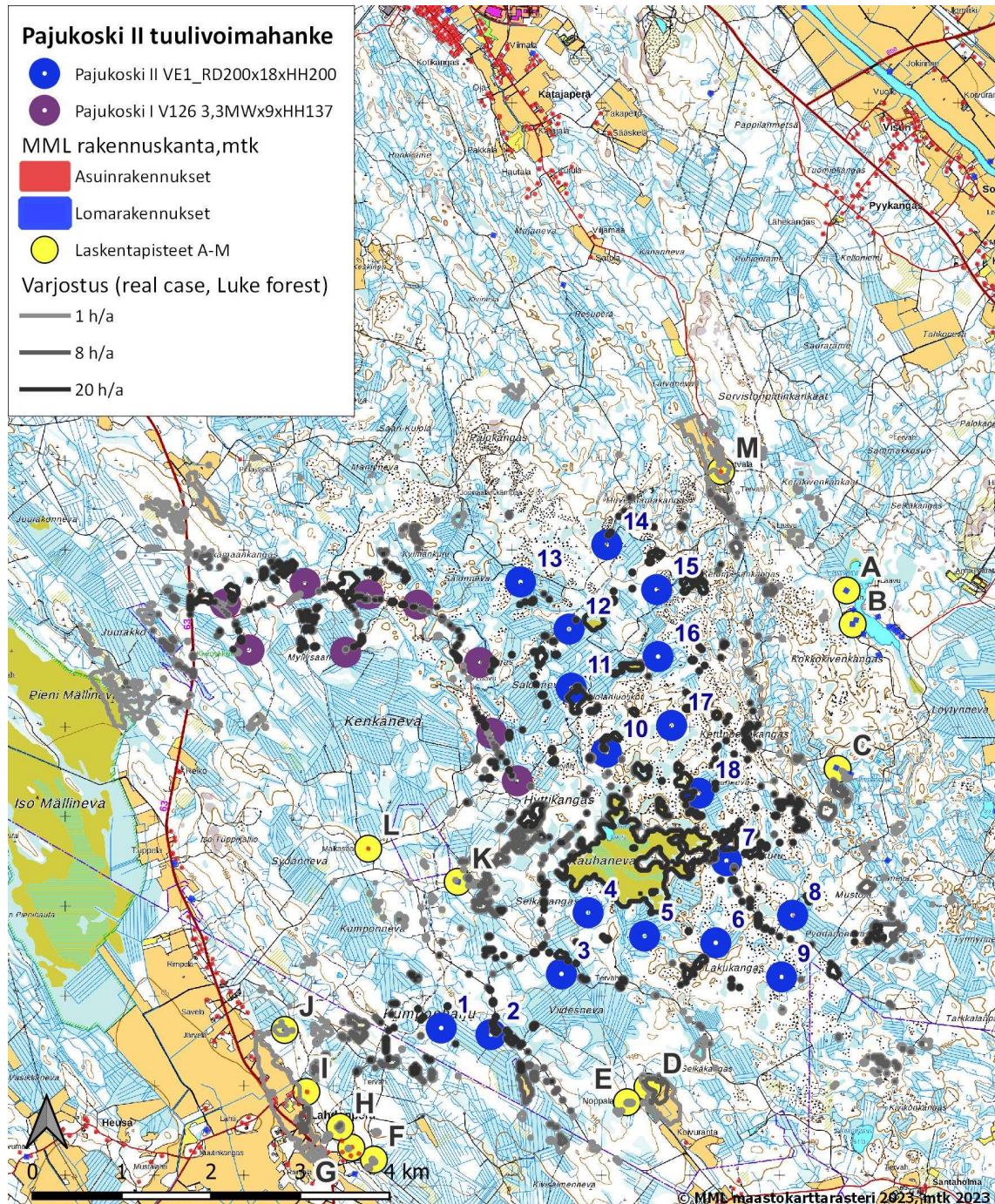
*Taulukko 24. VE3 varjostusmallinnuksen tulos, kun puuston suojaavaa vaikutusta ei ole huomioitu "real case, no forest".*

	ETRS89-TM35 Itä	ETRS89-TM35 Pohjoinen	Z (m)	Laskentaikuna (m)	Varjostus (h/a)
A Lomarakennus A (Lampinjärvi)	384 750	7 099 539	90,0	5,0 x 5,0	0:00
B Lomarakennus B (Lampinkallio)	384 818	7 099 152	93,7	5,0 x 5,0	0:00
C Lomarakennus C (Latvalampi)	384 650	7 097 533	96,0	5,0 x 5,0	5:42
D Asuinrakennus D (Noppala)	382 520	7 093 979	105,2	5,0 x 5,0	0:00
E Muu rakennus E (Noppala)	382 290	7 093 807	109,7	5,0 x 5,0	0:00
F Asuinrakennus F (Maijannevantie)	379 455	7 093 166	96,2	5,0 x 5,0	0:00
G Asuinrakennus G (Maijannevantie)	379 203	7 093 300	92,9	5,0 x 5,0	0:00
H Asuinrakennus H (Hietasaari)	379 076	7 093 530	92,5	5,0 x 5,0	0:00
I Asuinrakennus I (Lahdenperä)	378 699	7 093 923	88,0	5,0 x 5,0	0:00
J Lomarakennus J (Junno)	378 456	7 094 615	89,4	5,0 x 5,0	0:00
K Lomarakennus K (Isomännikkö)	380 394	7 096 271	106,1	5,0 x 5,0	0:00
L Asuinrakennus L (Malkasaari)	379 392	7 096 642	100,9	5,0 x 5,0	0:00
M Asuinrakennus M (Latvala)	383 344	7 100 875	82,6	5,0 x 5,0	6:05

7.2.2024

### 3.2.3 Varjostus puuston suojaava vaikutus huomioituna

Taulukossa 25 ja kuvassa 9 esitetään varjostusmallinnuksen tulos, kun puuston suojaava vaikutus on huomioitu vaihtoehdossa 1 (VE1). Pajukoski II tuulivoimahanketta lähimpien asuin- ja lomarakennusten pihapiirissä varjostusvaikutus ylittää 8 tuntia vuodessa laskentapisteessä H.



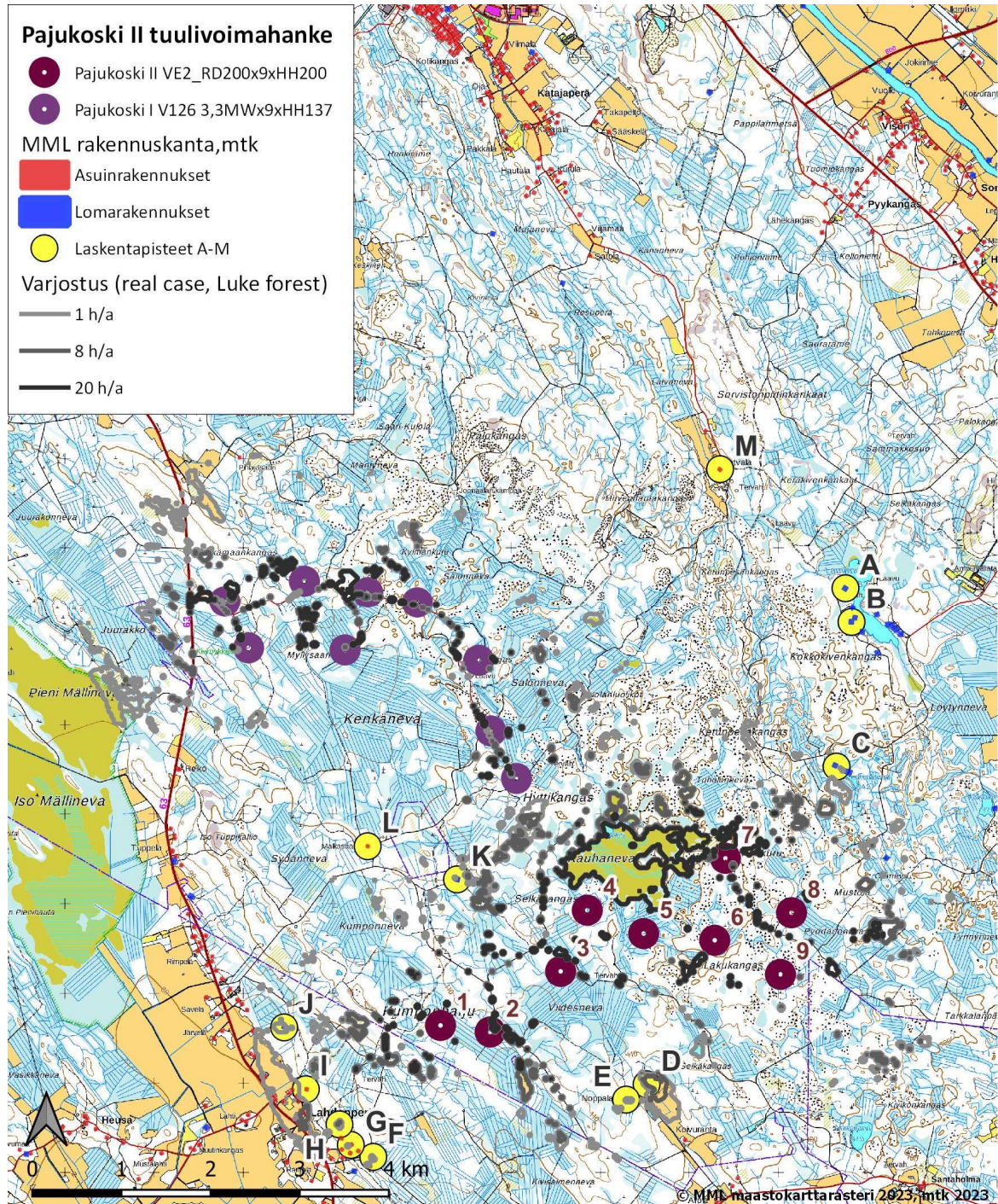
Kuva 9. VE1 varjostusmallinnuksen tulos, kun puuston suojaava vaikutus on huomioitu.

7.2.2024

*Taulukko 25. VE1 varjostusmallinnuksen tulos, kun puuston suojaava vaikutus on huomioitu "real case, Luke forest".*

	ETRS89-TM35 Itä	ETRS89-TM35 Pohjoinen	Z (m)	Laskentaikuna (m)	Varjostus (h/a)
A Lomarakennus A (Lampinjärvi)	384 750	7 099 539	90,0	5,0 x 5,0	0:00
B Lomarakennus B (Lampinkallio)	384 818	7 099 152	93,7	5,0 x 5,0	0:00
C Lomarakennus C (Latvalampi)	384 650	7 097 533	96,0	5,0 x 5,0	0:00
D Asuinrakennus D (Noppala)	382 520	7 093 979	105,2	5,0 x 5,0	7:47
E Muu rakennus E (Noppala)	382 290	7 093 807	109,7	5,0 x 5,0	5:01
F Asuinrakennus F (Maijannevantie)	379 455	7 093 166	96,2	5,0 x 5,0	3:19
G Asuinrakennus G (Maijannevantie)	379 203	7 093 300	92,9	5,0 x 5,0	0:00
H Asuinrakennus H (Hietasaari)	379 076	7 093 530	92,5	5,0 x 5,0	9:21
I Asuinrakennus I (Lahdenperä)	378 699	7 093 923	88,0	5,0 x 5,0	0:00
J Lomarakennus J (Junno)	378 456	7 094 615	89,4	5,0 x 5,0	2:55
K Lomarakennus K (Isomännikkö)	380 394	7 096 271	106,1	5,0 x 5,0	2:55
L Asuinrakennus L (Malkasaari)	379 392	7 096 642	100,9	5,0 x 5,0	0:00
M Asuinrakennus M (Latvala)	383 344	7 100 875	82,6	5,0 x 5,0	6:05

Taulukossa 26 ja kuvassa 10 esitetään varjostusmallinnuksen tulos, kun puuston suojaava vaikutus on huomioitu vaihtoehdossa 2 (VE2). Pajukoski II tuulivoimahanketta lähimpien asuin- ja lomarakennusten pihapiirissä varjostusvaikutus ylittää 8 tuntia vuodessa laskentapisteessä H.



Kuva 10. VE2 varjostusmallinnuksen tulos, kun puuston suojaava vaikutus on huomioitu.

7.2.2024

*Taulukko 26. VE2 varjostusmallinnuksen tulos, kun puuston suojaava vaikutus on huomioitu "real case, Luke forest".*

	ETRS89-TM35 Itä	ETRS89-TM35 Pohjoinen	Z (m)	Laskentaikuna (m)	Varjostus (h/a)
A Lomarakennus A (Lampinjärvi)	384 750	7 099 539	90,0	5,0 x 5,0	0:00
B Lomarakennus B (Lampinkallio)	384 818	7 099 152	93,7	5,0 x 5,0	0:00
C Lomarakennus C (Latvalampi)	384 650	7 097 533	96,0	5,0 x 5,0	0:00
D Asuinrakennus D (Noppala)	382 520	7 093 979	105,2	5,0 x 5,0	7:47
E Muu rakennus E (Noppala)	382 290	7 093 807	109,7	5,0 x 5,0	5:01
F Asuinrakennus F (Maijannevantie)	379 455	7 093 166	96,2	5,0 x 5,0	3:19
G Asuinrakennus G (Maijannevantie)	379 203	7 093 300	92,9	5,0 x 5,0	0:00
H Asuinrakennus H (Hietasaari)	379 076	7 093 530	92,5	5,0 x 5,0	9:21
I Asuinrakennus I (Lahdenperä)	378 699	7 093 923	88,0	5,0 x 5,0	0:00
J Lomarakennus J (Junno)	378 456	7 094 615	89,4	5,0 x 5,0	2:55
K Lomarakennus K (Isomännikkö)	380 394	7 096 271	106,1	5,0 x 5,0	2:55
L Asuinrakennus L (Malkasaari)	379 392	7 096 642	100,9	5,0 x 5,0	0:00
M Asuinrakennus M (Latvala)	383 344	7 100 875	82,6	5,0 x 5,0	0:00

Vaihtoehdossa 3 tulokset alittavat 8h vuodessa ilman puuston suojaavaa vaikutusta, joten mallinnusta metsäaineiston kanssa ei esitetä (Real case, Luke forest).

### FCG Finnish Consulting Group Oy

Henna-Riikka Rintamäki, ins. AMK

Laatija

Johanna Harju, ins. AMK

Tarkastaja



## Liitteet

Liite 1: Pajukoski II tuulivoimahanke – melun leviämismallinnuksen (ISO 9613-2, YM 2/2014) tulokset nykytilanteessa. ....	42
Liite 2: Pajukoski II tuulivoimahanke – melun leviämismallinnuksen (ISO 9613-2, YM 2/2014) tulokset WindPro-raporttina vaihtoehdossa VE1.....	43
Liite 3: Pajukoski II tuulivoimahanke – melun leviämismallinnuksen (ISO 9613-2, YM 2/2014) tulokset WindPro-raporttina vaihtoehdossa VE2.....	44
Liite 4: Pajukoski II tuulivoimahanke – melun leviämismallinnuksen (ISO 9613-2, YM 2/2014) tulokset WindPro-raporttina vaihtoehdossa VE3.....	45
Liite 5: Pajukoski II tuulivoimahanke – matalataajuisen melun rakennuskohtaiset arvot nykytilanteessa. ....	46
Liite 6: Pajukoski II tuulivoimahanke – matalataajuisen melun rakennuskohtaiset arvot vaihtoehdossa VE1. ....	47
Liite 7: Pajukoski II tuulivoimahanke – matalataajuisen melun rakennuskohtaiset arvot vaihtoehdossa VE2. ....	48
Liite 8: Pajukoski II tuulivoimahanke – matalataajuisen melun rakennuskohtaiset arvot vaihtoehdossa VE3. ....	49
Liite 9: Pajukoski II tuulivoimahanke – varjostusmallinnuksen tulokset nykytilanteessa ”real case, no forest”. ....	50
Liite 10: Pajukoski II tuulivoimahanke – varjostusmallinnuksen tulokset ”real case, no forest” (VE1). ....	51
Liite 11: Pajukoski II tuulivoimahanke – varjostusmallinnuksen tulokset ”real case, no forest” (VE2). ....	52
Liite 12: Pajukoski II tuulivoimahanke – varjostusmallinnuksen tulokset ”real case, no forest” (VE3). ....	53
Liite 13: Pajukoski II tuulivoimahanke – varjostusmallinnuksen tulokset ”real case, Luke forest” (VE1). ....	54
Liite 15: Pajukoski II tuulivoimahanke – varjostusmallinnuksen tulokset ”real case, Luke forest” (VE2). ....	55

7.2.2024

Liite 1: Pajukoski II tuulivoimahanke – melun leviämismallinnuksen (ISO 9613-2, YM 2/2014) tulokset nykytilanteessa.

## DECIBEL - Main Result

Calculation: Pajukoski II nykytilanne Pajukoski I V126 3,3MWx9xHH137

Noise calculation model:

ISO 9613-2 General

Wind speed (in 10 m height):

8,0 m/s

Ground attenuation:

General, terrain specific

Ground factor for porous ground: 0,4

Area object with hard ground: Area object (Roughness): REGIONS\_Pajukoski

Area type with hard ground: Vesistöt

Ground factor for hard ground: 0,0

Meteorological coefficient, CO:

0,0 dB

Type of demand in calculation:

1: WTG noise is compared to demand (DK, DE, SE, NL etc.)

Noise values in calculation:

All noise values are mean values (Lwa) (Normal)

Pure tones:

Pure tones penalty is added to total noise impact at receptors

Noise sensitive area

Height above ground level, when no value in NSA object:

4,0 m; Don't allow override of model height with height from NSA object

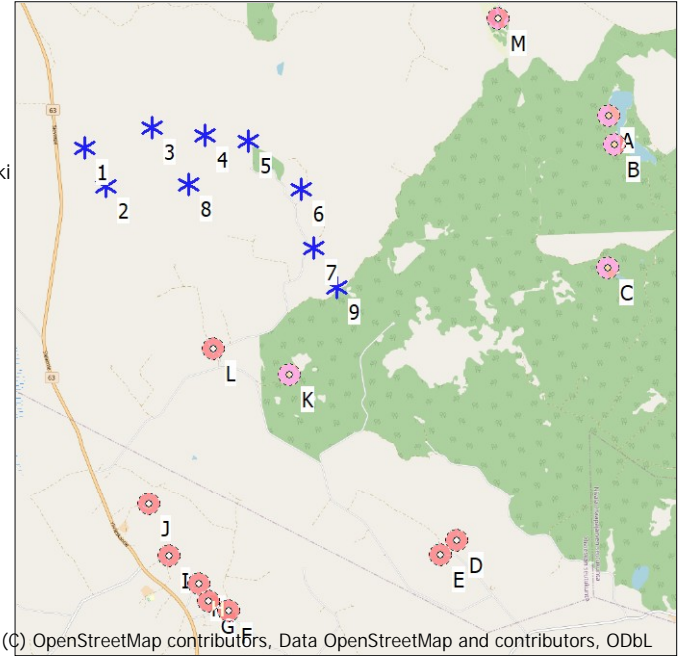
Uncertainty margin:

0,0 dB; Uncertainty margin in NSA has priority

Deviation from "official" noise demands. Negative is more

restrictive, positive is less restrictive.:

0,0 dB(A)



(C) OpenStreetMap contributors, Data OpenStreetMap and contributors, ODbL

Scale 1:100 000

\* Existing WTG

■ Noise sensitive area

All coordinates are in

Finish TM ETRS-TM35FIN-ETRS89

## WTGs

	East	North	Z	Row data/Description	WTG type			Power, rated [kW]	Rotor diameter [m]	Hub height [m]	Noise data		Wind speed [m/s]	LwA,ref [dB(A)]
					Valid	Manufact.	Type-generator				Creator	Name		
			[m]											
1	377 791	7 099 387	87,5	VESTAS V126-3.3 HH137...Yes	Yes	VESTAS	V126-3.3 HH137-3 300	3 300	126,0	137,0	USER	Mode 0 - 11-2014 No STE	8,0	105,9
2	378 057	7 098 862	90,0	VESTAS V126-3.3 HH137...Yes	Yes	VESTAS	V126-3.3 HH137-3 300	3 300	126,0	137,0	USER	Mode 0 - 11-2014 No STE	8,0	105,9
3	378 683	7 099 618	85,9	VESTAS V126-3.3 HH137...Yes	Yes	VESTAS	V126-3.3 HH137-3 300	3 300	126,0	137,0	USER	Mode 0 - 11-2014 No STE	8,0	105,9
4	379 394	7 099 490	94,6	VESTAS V126-3.3 HH137...Yes	Yes	VESTAS	V126-3.3 HH137-3 300	3 300	126,0	137,0	USER	Mode 0 - 11-2014 No STE	8,0	105,9
5	379 949	7 099 376	100,0	VESTAS V126-3.3 HH137...Yes	Yes	VESTAS	V126-3.3 HH137-3 300	3 300	126,0	137,0	USER	Mode 0 - 11-2014 No STE	8,0	105,9
6	380 638	7 098 723	105,0	VESTAS V126-3.3 HH137...Yes	Yes	VESTAS	V126-3.3 HH137-3 300	3 300	126,0	137,0	USER	Mode 0 - 11-2014 No STE	8,0	105,9
7	380 775	7 097 932	105,0	VESTAS V126-3.3 HH137...Yes	Yes	VESTAS	V126-3.3 HH137-3 300	3 300	126,0	137,0	USER	Mode 0 - 11-2014 No STE	8,0	105,9
8	379 139	7 098 839	92,5	VESTAS V126-3.3 HH137...Yes	Yes	VESTAS	V126-3.3 HH137-3 300	3 300	126,0	137,0	USER	Mode 0 - 11-2014 No STE	8,0	105,9
9	381 062	7 097 401	107,5	VESTAS V126-3.3 HH137...Yes	Yes	VESTAS	V126-3.3 HH137-3 300	3 300	126,0	137,0	USER	Mode 0 - 11-2014 No STE	8,0	105,9

## Calculation Results

### Sound level

Noise sensitive area

No.	Name	East	North	Z	Immission height [m]	Demands Noise [dB(A)]	Sound level		Distance to noise demand [m]
							From WTGs [dB(A)]	Distance to noise demand [m]	
A	Lomarakennus A (Lampinjärvi)	384 750	7 099 539	90,0	4,0	40,0	21,9	3 552	
B	Lomarakennus B (Lampinkallio)	384 818	7 099 152	93,7	4,0	40,0	21,9	3 493	
C	Lomarakennus C (Latvalampi)	384 650	7 097 533	96,0	4,0	40,0	22,5	3 000	
D	Asuinrakennus D (Noppala)	382 520	7 093 979	105,2	4,0	40,0	21,4	3 158	
E	Muu rakennus E (Noppala)	382 290	7 093 807	109,7	4,0	40,0	21,2	3 236	
F	Asuinrakennus F (Maijannevantie)	379 455	7 093 166	96,2	4,0	40,0	20,6	3 954	
G	Asuinrakennus G (Maijannevantie)	379 203	7 093 300	92,9	4,0	40,0	20,8	3 923	
H	Asuinrakennus H (Hietasaari)	379 076	7 093 530	92,5	4,0	40,0	21,2	3 769	
I	Asuinrakennus I (Lahdenperä)	378 699	7 093 923	88,0	4,0	40,0	21,9	3 616	
J	Lomarakennus J (Junno)	378 456	7 094 615	89,4	4,0	40,0	23,4	3 212	
K	Lomarakennus K (Isomännikkö)	380 394	7 096 271	106,1	4,0	40,0	32,7	730	
L	Asuinrakennus L (Malkasaari)	379 392	7 096 642	100,9	4,0	40,0	31,8	1 165	
M	Asuinrakennus M (Latvala)	383 344	7 100 875	82,6	4,0	40,0	24,0	2 837	

Project:

Pajukoski tv-hanke

Licensed user:

FCG Finnish Consulting Group Oy

Osmontie 34, PO Box 950

FI-00601 Helsinki

+358104095666

Henna-Riikka Rintamäki / henna-riikka.rintamaki@fcg.fi

Calculated:

30.1.2024 13.24/3.6.377

## DECIBEL - Main Result

Calculation: Pajukoski II nykytilanne Pajukoski I V126 3,3MWx9xHH137

Distances (m)

	WTG								
NSA	1	2	3	4	5	6	7	8	9
A	6961	6728	6068	5357	4804	4193	4288	5655	4263
B	7031	6768	6153	5435	4875	4202	4224	5688	4145
C	7105	6726	6321	5609	5050	4185	3896	5664	3591
D	7184	6615	6821	6336	5978	5103	4321	5920	3719
E	7168	6593	6839	6378	6041	5186	4394	5937	3798
F	6439	5865	6498	6324	6229	5681	4945	5681	4529
G	6248	5679	6339	6193	6121	5609	4891	5539	4502
H	5996	5428	6100	5968	5910	5422	4718	5309	4350
I	5539	4980	5695	5610	5594	5176	4514	4935	4204
J	4818	4265	5008	4964	4989	4651	4047	4278	3814
K	4060	3489	3759	3371	3136	2464	1704	2858	1312
L	3178	2590	3059	2848	2790	2425	1891	2211	1834
M	5749	5658	4828	4186	3712	3458	3907	4672	4157

Project:  
Pajukoski tv-hanke

Licensed user:  
FCG Finnish Consulting Group Oy  
Osmontie 34, PO Box 950  
FI-00601 Helsinki  
+358104095666  
Henna-Riikka Rintamäki / henna-riikka.rintamaki@fcg.fi  
Calculated:  
30.1.2024 13.24/3.6.377

## DECIBEL - Assumptions for noise calculation

Calculation: Pajukoski II nykytilanne Pajukoski I V126 3,3MWx9xHH137

Noise calculation model:

ISO 9613-2 General

Wind speed (in 10 m height):

8,0 m/s

Ground attenuation:

General, terrain specific

Ground factor for porous ground: 0,4

Area object with hard ground: Area object (Roughness): REGIONS\_Pajukoski II\_melu ja varjostus\_1.w2r (8)

Area type with hard ground: Vesistöt

Ground factor for hard ground: 0,0

Meteorological coefficient, CO:

0,0 dB

Type of demand in calculation:

1: WTG noise is compared to demand (DK, DE, SE, NL etc.)

Noise values in calculation:

All noise values are mean values (Lwa) (Normal)

Pure tones:

Pure tones penalty is added to total noise impact at receptors

Noise sensitive area

Height above ground level, when no value in NSA object:

4,0 m; Don't allow override of model height with height from NSA object

Uncertainty margin:

0,0 dB; Uncertainty margin in NSA has priority

Deviation from "official" noise demands. Negative is more restrictive, positive is less restrictive.:

0,0 dB(A)

Octave data required

Frequency dependent air absorption

63	125	250	500	1 000	2 000	4 000	8 000
[dB/km]	[dB/km]	[dB/km]	[dB/km]	[dB/km]	[dB/km]	[dB/km]	[dB/km]
0,10	0,38	1,12	2,36	4,08	8,78	26,60	95,00

All coordinates are in

Finish TM ETRS-TM35FIN-ETRS89

WTG: VESTAS V126-3.3 HH137 3300 126.0 IO!

Noise: Mode 0 - 11-2014 No STE

Source Source/Date Creator Edited  
Manufacturer 1.4.2014 USER 22.1.2024 13.06  
Based on Document no.: 0034-7616 V09.

Status	Hub height [m]	Wind speed [m/s]	LwA,ref [dB(A)]	Pure tones	Octave data							
					63	125	250	500	1000	2000	4000	8000
					[dB]	[dB]	[dB]	[dB]	[dB]	[dB]	[dB]	[dB]
From Windcat	137,0	8,0	105,9	Yes	87,9	94,1	95,7	99,2	101,8	98,1	91,2	90,3

Noise sensitive area: A Lomarakenus A (Lampinjärvi)

Predefined calculation standard:

Immission height(a.g.l.): Use standard value from calculation model

Uncertainty margin: Use default value from calculation model

Noise demand: 40,0 dB(A)

No distance demand

Pure tone penalty: 0 dB

Noise sensitive area: B Lomarakenus B (Lampinkallio)

Predefined calculation standard:

Immission height(a.g.l.): Use standard value from calculation model

Uncertainty margin: Use default value from calculation model

Noise demand: 40,0 dB(A)

No distance demand

Pure tone penalty: 0 dB

Project:

Pajukoski tv-hanke

Licensed user:

FCG Finnish Consulting Group Oy

Osmontie 34, PO Box 950

FI-00601 Helsinki

+358104095666

Henna-Riikka Rintamäki / henna-riikka.rintamaki@fcg.fi

Calculated:

30.1.2024 13.24/3.6.377

## DECIBEL - Assumptions for noise calculation

Calculation: Pajukoski II nykytilanne Pajukoski I V126 3,3MWx9xHH137

Noise sensitive area: C Lomarakennus C (Latvalampi)

Predefined calculation standard:

Immission height(a.g.l.): Use standard value from calculation model

Uncertainty margin: Use default value from calculation model

Noise demand: 40,0 dB(A)

No distance demand

Pure tone penalty: 0 dB

Noise sensitive area: D Asuinrakennus D (Noppala)

Predefined calculation standard:

Immission height(a.g.l.): Use standard value from calculation model

Uncertainty margin: Use default value from calculation model

Noise demand: 40,0 dB(A)

No distance demand

Pure tone penalty: 0 dB

Noise sensitive area: E Muu rakennus E (Noppala)

Predefined calculation standard:

Immission height(a.g.l.): Use standard value from calculation model

Uncertainty margin: Use default value from calculation model

Noise demand: 40,0 dB(A)

No distance demand

Pure tone penalty: 0 dB

Noise sensitive area: F Asuinrakennus F (Maijannevantie)

Predefined calculation standard:

Immission height(a.g.l.): Use standard value from calculation model

Uncertainty margin: Use default value from calculation model

Noise demand: 40,0 dB(A)

No distance demand

Pure tone penalty: 0 dB

Noise sensitive area: G Asuinrakennus G (Maijannevantie)

Predefined calculation standard:

Immission height(a.g.l.): Use standard value from calculation model

Uncertainty margin: Use default value from calculation model

Noise demand: 40,0 dB(A)

No distance demand

Pure tone penalty: 0 dB

Noise sensitive area: H Asuinrakennus H (Hietasaari)

Predefined calculation standard:

Immission height(a.g.l.): Use standard value from calculation model

Uncertainty margin: Use default value from calculation model

Noise demand: 40,0 dB(A)

No distance demand

Pure tone penalty: 0 dB

Noise sensitive area: I Asuinrakennus I (Lahdenperä)

Predefined calculation standard:

Immission height(a.g.l.): Use standard value from calculation model

Uncertainty margin: Use default value from calculation model

Noise demand: 40,0 dB(A)

No distance demand

Pure tone penalty: 0 dB

Noise sensitive area: J Lomarakennus J (Junno)

Predefined calculation standard:

Immission height(a.g.l.): Use standard value from calculation model

Uncertainty margin: Use default value from calculation model

Project:

Pajukoski tv-hanke

Licensed user:

FCG Finnish Consulting Group Oy

Osmontie 34, PO Box 950

FI-00601 Helsinki

+358104095666

Henna-Riikka Rintamäki / henna-riikka.rintamaki@fcg.fi

Calculated:

30.1.2024 13.24/3.6.377

## DECIBEL - Assumptions for noise calculation

Calculation: Pajukoski II nykytilanne Pajukoski I V126 3,3MWx9xHH137

Noise demand: 40,0 dB(A)

No distance demand

Pure tone penalty: 0 dB

Noise sensitive area: K Lomarakennus K (Isomännikkö)

Predefined calculation standard:

Immission height(a.g.l.): Use standard value from calculation model

Uncertainty margin: Use default value from calculation model

Noise demand: 40,0 dB(A)

No distance demand

Pure tone penalty: 0 dB

Noise sensitive area: L Asuinrakennus L (Malkasaari)

Predefined calculation standard:

Immission height(a.g.l.): Use standard value from calculation model

Uncertainty margin: Use default value from calculation model

Noise demand: 40,0 dB(A)

No distance demand

Pure tone penalty: 0 dB

Noise sensitive area: M Asuinrakennus M (Latvala)

Predefined calculation standard:

Immission height(a.g.l.): Use standard value from calculation model

Uncertainty margin: Use default value from calculation model

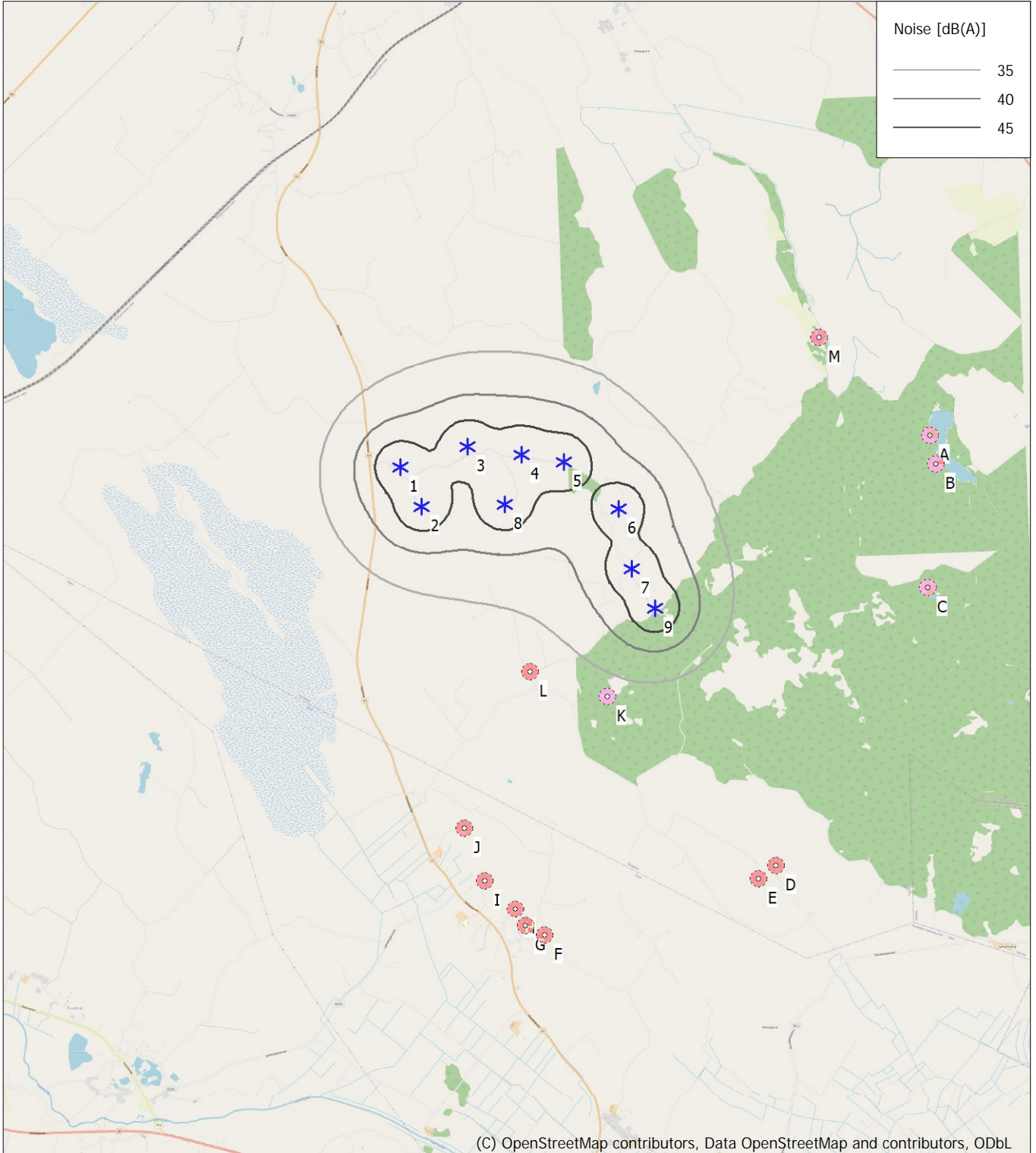
Noise demand: 40,0 dB(A)

No distance demand

Pure tone penalty: 0 dB

## DECIBEL - Map 8,0 m/s

Calculation: Pajukoski II nykytilanne Pajukoski I V126 3,3MWx9xHH137



0 1 2 3 4 km

Map: EMD OpenStreetMap, Print scale 1:75 000, Map center Finish TM ETRS-TM35FIN-ETRS89 East: 379 554 North: 7 098 142

\* Existing WTG    ■ Noise sensitive area

Noise calculation model: ISO 9613-2 General. Wind speed: 8,0 m/s  
Height above sea level from active line object



7.2.2024

Liite 2: Pajukoski II tuulivoimahanke – melun leviämismallinnuksen (ISO 9613-2, YM 2/2014) tulokset WindPro-raporttina vaihtoehdossa VE1.

## DECIBEL - Main Result

Calculation: Pajukoski II VE1\_GE158-6.1MWx18xHH221\_20230215 +YV Pajukoski I V126 3,3MWx9xHH137(105,9dB)

Noise calculation model:

ISO 9613-2 General

Wind speed (in 10 m height):

8,0 m/s

Ground attenuation:

General, terrain specific

Ground factor for porous ground: 0,4

Area object with hard ground: Area object (Roughness): REGIONS\_Pajukoski

Area type with hard ground: Vesistöt

Ground factor for hard ground: 0,0

Meteorological coefficient, CO:

0,0 dB

Type of demand in calculation:

1: WTG noise is compared to demand (DK, DE, SE, NL etc.)

Noise values in calculation:

All noise values are mean values (Lwa) (Normal)

Pure tones:

Pure tones penalty is added to total noise impact at receptors

Noise sensitive area

Height above ground level, when no value in NSA object:

4,0 m; Don't allow override of model height with height from NSA object

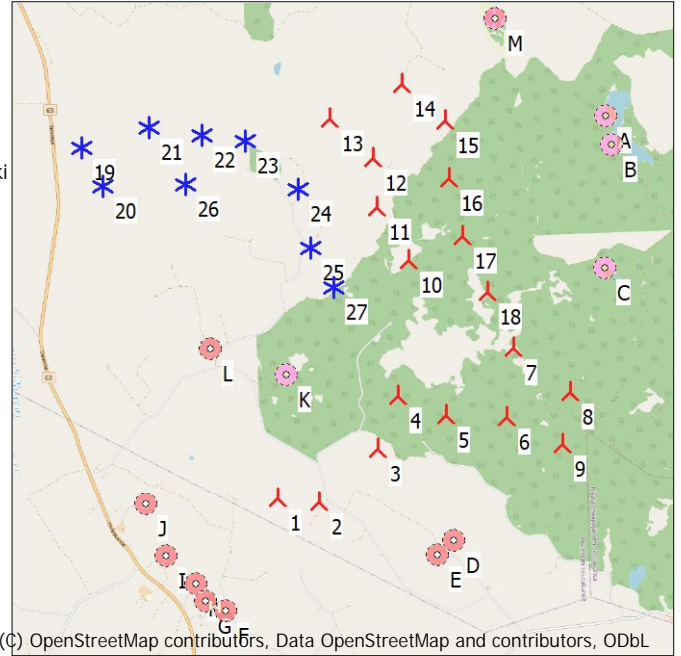
Uncertainty margin:

0,0 dB; Uncertainty margin in NSA has priority

Deviation from "official" noise demands. Negative is more

restrictive, positive is less restrictive.:

0,0 dB(A)



All coordinates are in

Finish TM ETRS-TM35FIN-ETRS89

## WTGs

	East	North	Z	Row data/Description	WTG type		Type-generator	Power, rated [kW]	Rotor diameter [m]	Hub height [m]	Noise data		Wind speed [m/s]	LwA,ref [dB(A)]
					Valid	Manufact.					Creator	Name		
1	380 209	7 094 637	107,5	GE WIND ENERGY 6.1-158 ...Yes	GE	WIND ENERGY	6.1-158 HH221-6 100	6 100	158,0	221,0	USER	6.1-158 NRO 107dB + 2 dB	8,0	109,0
2	380 766	7 094 564	106,8	GE WIND ENERGY 6.1-158 ...Yes	GE	WIND ENERGY	6.1-158 HH221-6 100	6 100	158,0	221,0	USER	6.1-158 NRO 107dB + 2 dB	8,0	109,0
3	381 556	7 095 242	112,5	GE WIND ENERGY 6.1-158 ...Yes	GE	WIND ENERGY	6.1-158 HH221-6 100	6 100	158,0	221,0	USER	6.1-158 NRO 107dB + 2 dB	8,0	109,0
4	381 855	7 095 926	117,5	GE WIND ENERGY 6.1-158 ...Yes	GE	WIND ENERGY	6.1-158 HH221-6 100	6 100	158,0	221,0	USER	6.1-158 NRO 107dB + 2 dB	8,0	109,0
5	382 487	7 095 665	119,8	GE WIND ENERGY 6.1-158 ...Yes	GE	WIND ENERGY	6.1-158 HH221-6 100	6 100	158,0	221,0	USER	6.1-158 NRO 107dB + 2 dB	8,0	109,0
6	383 284	7 095 590	122,5	GE WIND ENERGY 6.1-158 ...Yes	GE	WIND ENERGY	6.1-158 HH221-6 100	6 100	158,0	221,0	USER	6.1-158 NRO 107dB + 2 dB	8,0	109,0
7	383 404	7 096 507	124,5	GE WIND ENERGY 6.1-158 ...Yes	GE	WIND ENERGY	6.1-158 HH221-6 100	6 100	158,0	221,0	USER	6.1-158 NRO 107dB + 2 dB	8,0	109,0
8	384 145	7 095 898	110,0	GE WIND ENERGY 6.1-158 ...Yes	GE	WIND ENERGY	6.1-158 HH221-6 100	6 100	158,0	221,0	USER	6.1-158 NRO 107dB + 2 dB	8,0	109,0
9	384 021	7 095 208	112,5	GE WIND ENERGY 6.1-158 ...Yes	GE	WIND ENERGY	6.1-158 HH221-6 100	6 100	158,0	221,0	USER	6.1-158 NRO 107dB + 2 dB	8,0	109,0
10	382 059	7 097 720	120,0	GE WIND ENERGY 6.1-158 ...Yes	GE	WIND ENERGY	6.1-158 HH221-6 100	6 100	158,0	221,0	USER	6.1-158 NRO 107dB + 2 dB	8,0	109,0
11	381 666	7 098 437	107,0	GE WIND ENERGY 6.1-158 ...Yes	GE	WIND ENERGY	6.1-158 HH221-6 100	6 100	158,0	221,0	USER	6.1-158 NRO 107dB + 2 dB	8,0	109,0
12	381 641	7 099 097	110,0	GE WIND ENERGY 6.1-158 ...Yes	GE	WIND ENERGY	6.1-158 HH221-6 100	6 100	158,0	221,0	USER	6.1-158 NRO 107dB + 2 dB	8,0	109,0
13	381 097	7 099 635	104,3	GE WIND ENERGY 6.1-158 ...Yes	GE	WIND ENERGY	6.1-158 HH221-6 100	6 100	158,0	221,0	USER	6.1-158 NRO 107dB + 2 dB	8,0	109,0
14	382 064	7 100 051	105,0	GE WIND ENERGY 6.1-158 ...Yes	GE	WIND ENERGY	6.1-158 HH221-6 100	6 100	158,0	221,0	USER	6.1-158 NRO 107dB + 2 dB	8,0	109,0
15	382 623	7 099 549	108,6	GE WIND ENERGY 6.1-158 ...Yes	GE	WIND ENERGY	6.1-158 HH221-6 100	6 100	158,0	221,0	USER	6.1-158 NRO 107dB + 2 dB	8,0	109,0
16	382 638	7 098 790	111,8	GE WIND ENERGY 6.1-158 ...Yes	GE	WIND ENERGY	6.1-158 HH221-6 100	6 100	158,0	221,0	USER	6.1-158 NRO 107dB + 2 dB	8,0	109,0
17	382 790	7 098 020	125,0	GE WIND ENERGY 6.1-158 ...Yes	GE	WIND ENERGY	6.1-158 HH221-6 100	6 100	158,0	221,0	USER	6.1-158 NRO 107dB + 2 dB	8,0	109,0
18	383 095	7 097 262	120,7	GE WIND ENERGY 6.1-158 ...Yes	GE	WIND ENERGY	6.1-158 HH221-6 100	6 100	158,0	221,0	USER	6.1-158 NRO 107dB + 2 dB	8,0	109,0
19	377 791	7 099 387	87,5	VESTAS V126-3.3 HH137 3... Yes	VESTAS		V126-3.3 HH137-3 300	3 300	126,0	137,0	USER	Mode 0 - 11-2014 No STE	8,0	105,9
20	378 057	7 098 862	90,0	VESTAS V126-3.3 HH137 3... Yes	VESTAS		V126-3.3 HH137-3 300	3 300	126,0	137,0	USER	Mode 0 - 11-2014 No STE	8,0	105,9
21	378 683	7 099 618	85,9	VESTAS V126-3.3 HH137 3... Yes	VESTAS		V126-3.3 HH137-3 300	3 300	126,0	137,0	USER	Mode 0 - 11-2014 No STE	8,0	105,9
22	379 394	7 099 490	94,6	VESTAS V126-3.3 HH137 3... Yes	VESTAS		V126-3.3 HH137-3 300	3 300	126,0	137,0	USER	Mode 0 - 11-2014 No STE	8,0	105,9
23	379 949	7 099 376	100,0	VESTAS V126-3.3 HH137 3... Yes	VESTAS		V126-3.3 HH137-3 300	3 300	126,0	137,0	USER	Mode 0 - 11-2014 No STE	8,0	105,9
24	380 638	7 098 723	105,0	VESTAS V126-3.3 HH137 3... Yes	VESTAS		V126-3.3 HH137-3 300	3 300	126,0	137,0	USER	Mode 0 - 11-2014 No STE	8,0	105,9
25	380 775	7 097 932	105,0	VESTAS V126-3.3 HH137 3... Yes	VESTAS		V126-3.3 HH137-3 300	3 300	126,0	137,0	USER	Mode 0 - 11-2014 No STE	8,0	105,9
26	379 139	7 098 839	92,5	VESTAS V126-3.3 HH137 3... Yes	VESTAS		V126-3.3 HH137-3 300	3 300	126,0	137,0	USER	Mode 0 - 11-2014 No STE	8,0	105,9
27	381 062	7 097 401	107,5	VESTAS V126-3.3 HH137 3... Yes	VESTAS		V126-3.3 HH137-3 300	3 300	126,0	137,0	USER	Mode 0 - 11-2014 No STE	8,0	105,9

## Calculation Results

### Sound level

Noise sensitive area

No.	Name	East	North	Z	Immission height [m]	Demands		Distance to noise demand [m]
						Noise [dB(A)]	Sound level From WTGs [dB(A)]	
A	Lomarakennus A (Lampinjärvi)	384 750	7 099 539	90,0	4,0	40,0	35,0	969
B	Lomarakennus B (Lampinkallio)	384 818	7 099 152	93,7	4,0	40,0	35,4	940
C	Lomarakennus C (Latvalampi)	384 650	7 097 533	96,0	4,0	40,0	38,6	270
D	Asuinrakennus D (Noppala)	382 520	7 093 979	105,2	4,0	40,0	38,5	292
E	Muu rakennus E (Noppala)	382 290	7 093 807	109,7	4,0	40,0	37,9	395

To be continued on next page...

## DECIBEL - Main Result

Calculation: Pajukoski II VE1\_GE158-6.1MWx18xHH221\_20230215 +YV Pajukoski I V126 3,3MWx9xHH137(105,9dB)

...continued from previous page

No.	Name	East	North	Z [m]	Immission height [m]	Demands		Distance to noise demand [m]
						Noise [dB(A)]	From WTGs [dB(A)]	
F	Asuinrakennus F (Maijannevantie)	379 455	7 093 166	96,2	4,0	40,0	34,4	767
G	Asuinrakennus G (Maijannevantie)	379 203	7 093 300	92,9	4,0	40,0	34,1	808
H	Asuinrakennus H (Hietasaari)	379 076	7 093 530	92,5	4,0	40,0	34,5	732
I	Asuinrakennus I (Lahdenperä)	378 699	7 093 923	88,0	4,0	40,0	33,9	831
J	Lomarakennus J (Junno)	378 456	7 094 615	89,4	4,0	40,0	33,7	914
K	Lomarakennus K (Isomännikkö)	380 394	7 096 271	106,1	4,0	40,0	39,9	23
L	Asuinrakennus L (Malkasaari)	379 392	7 096 642	100,9	4,0	40,0	36,6	858
M	Asuinrakennus M (Latvala)	383 344	7 100 875	82,6	4,0	40,0	37,2	416

## Distances (m)

WTG	A	B	C	D	E	F	G	H	I	J	K	L	M
1	6682	6452	5302	2403	2240	1653	1673	1584	1670	1753	1644	2165	6981
2	6374	6121	4889	1849	1702	1917	2010	1981	2164	2311	1747	2491	6817
3	5354	5092	3850	1589	1612	2954	3051	3014	3147	3163	1552	2577	5910
4	4630	4380	3224	2057	2163	3658	3732	3669	3738	3643	1501	2565	5168
5	4487	4194	2858	1686	1868	3929	4047	4024	4169	4166	2179	3246	5280
6	4212	3878	2375	1783	2041	4532	4680	4685	4879	4925	2969	4032	5285
7	3317	2999	1614	2678	2921	5173	5285	5253	5368	5297	3019	4014	4368
8	3691	3323	1711	2515	2795	5428	5583	5595	5793	5832	3770	4811	5041
9	4392	4024	2409	1940	2227	5002	5182	5222	5475	5597	3780	4846	5707
10	3248	3108	2598	3769	3920	5246	5262	5143	5070	4756	2207	2877	3407
11	3275	3232	3118	4539	4672	5716	5697	5549	5402	4991	2512	2897	2960
12	3140	3177	3391	5193	5330	6321	6289	6129	5952	5498	3089	3329	2462
13	3654	3752	4128	5832	5949	6674	6612	6431	6195	5672	3437	3445	2566
14	2734	2897	3609	6089	6248	7363	7332	7173	6991	6524	4132	4331	1522
15	2127	2231	2859	5571	5752	7126	7124	6986	6859	6458	3964	4346	1509
16	2241	2210	2372	4812	4995	6462	6476	6353	6261	5909	3374	3892	2201
17	2480	2323	1923	4050	4243	5889	5928	5827	5790	5512	2966	3667	2908
18	2815	2558	1578	3333	3548	5480	5554	5485	5520	5341	2877	3755	3622
19	6961	7031	7105	7184	7168	6439	6248	5996	5539	4818	4060	3178	5749
20	6728	6768	6726	6615	6593	5865	5679	5428	4980	4265	3489	2590	5658
21	6068	6153	6321	6821	6839	6498	6339	6100	5695	5008	3759	3059	4828
22	5357	5435	5609	6336	6378	6324	6193	5968	5610	4964	3371	2848	4186
23	4804	4875	5050	5978	6041	6229	6121	5910	5594	4989	3136	2790	3712
24	4193	4202	4185	5103	5186	5681	5609	5422	5176	4651	2464	2425	3458
25	4288	4224	3896	4321	4394	4945	4891	4718	4514	4047	1704	1891	3907
26	5655	5688	5664	5920	5937	5681	5539	5309	4935	4278	2858	2211	4672
27	4263	4145	3591	3719	3798	4529	4502	4350	4204	3814	1312	1834	4157

Project:

Pajukoski tv-hanke

Licensed user:

FCG Finnish Consulting Group Oy  
Osmontie 34, PO Box 950  
FI-00601 Helsinki  
+358104095666  
Henna-Riikka Rintamäki / henna-riikka.rintamaki@fcg.fi  
Calculated:  
22.1.2024 13.15/3.6.377

## DECIBEL - Assumptions for noise calculation

Calculation: Pajukoski II VE1\_GE158-6.1MWx18xHH221\_20230215 +YV Pajukoski I V126 3,3MWx9xHH137(105,9dB)

Noise calculation model:

ISO 9613-2 General

Wind speed (in 10 m height):

8,0 m/s

Ground attenuation:

General, terrain specific

Ground factor for porous ground: 0,4

Area object with hard ground: Area object (Roughness): REGIONS\_Pajukoski II\_melu ja varjostus\_1.w2r (8)

Area type with hard ground: Vesistöt

Ground factor for hard ground: 0,0

Meteorological coefficient, CO:

0,0 dB

Type of demand in calculation:

1: WTG noise is compared to demand (DK, DE, SE, NL etc.)

Noise values in calculation:

All noise values are mean values (Lwa) (Normal)

Pure tones:

Pure tones penalty is added to total noise impact at receptors

Noise sensitive area

Height above ground level, when no value in NSA object:

4,0 m; Don't allow override of model height with height from NSA object

Uncertainty margin:

0,0 dB; Uncertainty margin in NSA has priority

Deviation from "official" noise demands. Negative is more restrictive, positive is less restrictive.:

0,0 dB(A)

Octave data required

Frequency dependent air absorption

63	125	250	500	1 000	2 000	4 000	8 000
[dB/km]	[dB/km]	[dB/km]	[dB/km]	[dB/km]	[dB/km]	[dB/km]	[dB/km]
0,10	0,38	1,12	2,36	4,08	8,78	26,60	95,00

All coordinates are in

Finish TM ETRS-TM35FIN-ETRS89

WTG: GE WIND ENERGY 6.1-158 HH221 6100 158.0 IO!

Noise: 6.1-158 NRO 107dB + 2 dB

Source	Source/Date	Creator	Edited
Noise_Emission-NRO_4.x_5.x_6.x-158-50Hz_EN_r01	10.8.2021	USER	27.12.2023 13.30

Status	Hub height [m]	Wind speed [m/s]	LwA,ref [dB(A)]	Pure tones	Octave data							
					63 [dB]	125 [dB]	250 [dB]	500 [dB]	1000 [dB]	2000 [dB]	4000 [dB]	8000 [dB]
From Windcat	221,0	8,0	109,0	No	92,2	96,9	100,9	103,1	104,4	100,5	90,6	69,2

WTG: VESTAS V126-3.3 HH137 3300 126.0 IO!

Noise: Mode 0 - 11-2014 No STE

Source	Source/Date	Creator	Edited
Manufacturer	1.4.2014	USER	22.1.2024 13.06

Based on Document no.: 0034-7616 V09.

Status	Hub height [m]	Wind speed [m/s]	LwA,ref [dB(A)]	Pure tones	Octave data							
					63 [dB]	125 [dB]	250 [dB]	500 [dB]	1000 [dB]	2000 [dB]	4000 [dB]	8000 [dB]
From Windcat	137,0	8,0	105,9	Yes	87,9	94,1	95,7	99,2	101,8	98,1	91,2	90,3

Noise sensitive area: A Lomarakenus A (Lampinjärvi)

Predefined calculation standard:

Immission height(a.g.l.): Use standard value from calculation model

Uncertainty margin: Use default value from calculation model

Noise demand: 40,0 dB(A)

No distance demand

Pure tone penalty: 0 dB

Project:

Pajukoski tv-hanke

Licensed user:

FCG Finnish Consulting Group Oy

Osmontie 34, PO Box 950

FI-00601 Helsinki

+358104095666

Henna-Riikka Rintamäki / henna-riikka.rintamaki@fcg.fi

Calculated:

22.1.2024 13.15/3.6.377

## DECIBEL - Assumptions for noise calculation

Calculation: Pajukoski II VE1\_GE158-6.1MWx18xHH221\_20230215 +YV Pajukoski I V126 3,3MWx9xHH137(105,9dB)

Noise sensitive area: B Lomarakennus B (Lampinkallio)

Predefined calculation standard:

Immission height(a.g.l.): Use standard value from calculation model

Uncertainty margin: Use default value from calculation model

Noise demand: 40,0 dB(A)

No distance demand

Pure tone penalty: 0 dB

Noise sensitive area: C Lomarakennus C (Latvalampi)

Predefined calculation standard:

Immission height(a.g.l.): Use standard value from calculation model

Uncertainty margin: Use default value from calculation model

Noise demand: 40,0 dB(A)

No distance demand

Pure tone penalty: 0 dB

Noise sensitive area: D Asuinrakennus D (Noppala)

Predefined calculation standard:

Immission height(a.g.l.): Use standard value from calculation model

Uncertainty margin: Use default value from calculation model

Noise demand: 40,0 dB(A)

No distance demand

Pure tone penalty: 0 dB

Noise sensitive area: E Muu rakennus E (Noppala)

Predefined calculation standard:

Immission height(a.g.l.): Use standard value from calculation model

Uncertainty margin: Use default value from calculation model

Noise demand: 40,0 dB(A)

No distance demand

Pure tone penalty: 0 dB

Noise sensitive area: F Asuinrakennus F (Maijannevantie)

Predefined calculation standard:

Immission height(a.g.l.): Use standard value from calculation model

Uncertainty margin: Use default value from calculation model

Noise demand: 40,0 dB(A)

No distance demand

Pure tone penalty: 0 dB

Noise sensitive area: G Asuinrakennus G (Maijannevantie)

Predefined calculation standard:

Immission height(a.g.l.): Use standard value from calculation model

Uncertainty margin: Use default value from calculation model

Noise demand: 40,0 dB(A)

No distance demand

Pure tone penalty: 0 dB

Noise sensitive area: H Asuinrakennus H (Hietasaari)

Predefined calculation standard:

Immission height(a.g.l.): Use standard value from calculation model

Uncertainty margin: Use default value from calculation model

Noise demand: 40,0 dB(A)

No distance demand

Pure tone penalty: 0 dB

Noise sensitive area: I Asuinrakennus I (Lahdenperä)

Predefined calculation standard:

Immission height(a.g.l.): Use standard value from calculation model

Uncertainty margin: Use default value from calculation model

Project:

Pajukoski tv-hanke

Licensed user:

FCG Finnish Consulting Group Oy

Osmontie 34, PO Box 950

FI-00601 Helsinki

+358104095666

Henna-Riikka Rintamäki / henna-riikka.rintamaki@fcg.fi

Calculated:

22.1.2024 13.15/3.6.377

## DECIBEL - Assumptions for noise calculation

Calculation: Pajukoski II VE1\_GE158-6.1MWx18xHH221\_20230215 +YV Pajukoski I V126 3,3MWx9xHH137(105,9dB)

Noise demand: 40,0 dB(A)

No distance demand

Pure tone penalty: 0 dB

Noise sensitive area: J Lomarakennus J (Junno)

Predefined calculation standard:

Immission height(a.g.l.): Use standard value from calculation model

Uncertainty margin: Use default value from calculation model

Noise demand: 40,0 dB(A)

No distance demand

Pure tone penalty: 0 dB

Noise sensitive area: K Lomarakennus K (Isomännikkö)

Predefined calculation standard:

Immission height(a.g.l.): Use standard value from calculation model

Uncertainty margin: Use default value from calculation model

Noise demand: 40,0 dB(A)

No distance demand

Pure tone penalty: 0 dB

Noise sensitive area: L Asuinrakennus L (Malkasaari)

Predefined calculation standard:

Immission height(a.g.l.): Use standard value from calculation model

Uncertainty margin: Use default value from calculation model

Noise demand: 40,0 dB(A)

No distance demand

Pure tone penalty: 0 dB

Noise sensitive area: M Asuinrakennus M (Latvala)

Predefined calculation standard:

Immission height(a.g.l.): Use standard value from calculation model

Uncertainty margin: Use default value from calculation model

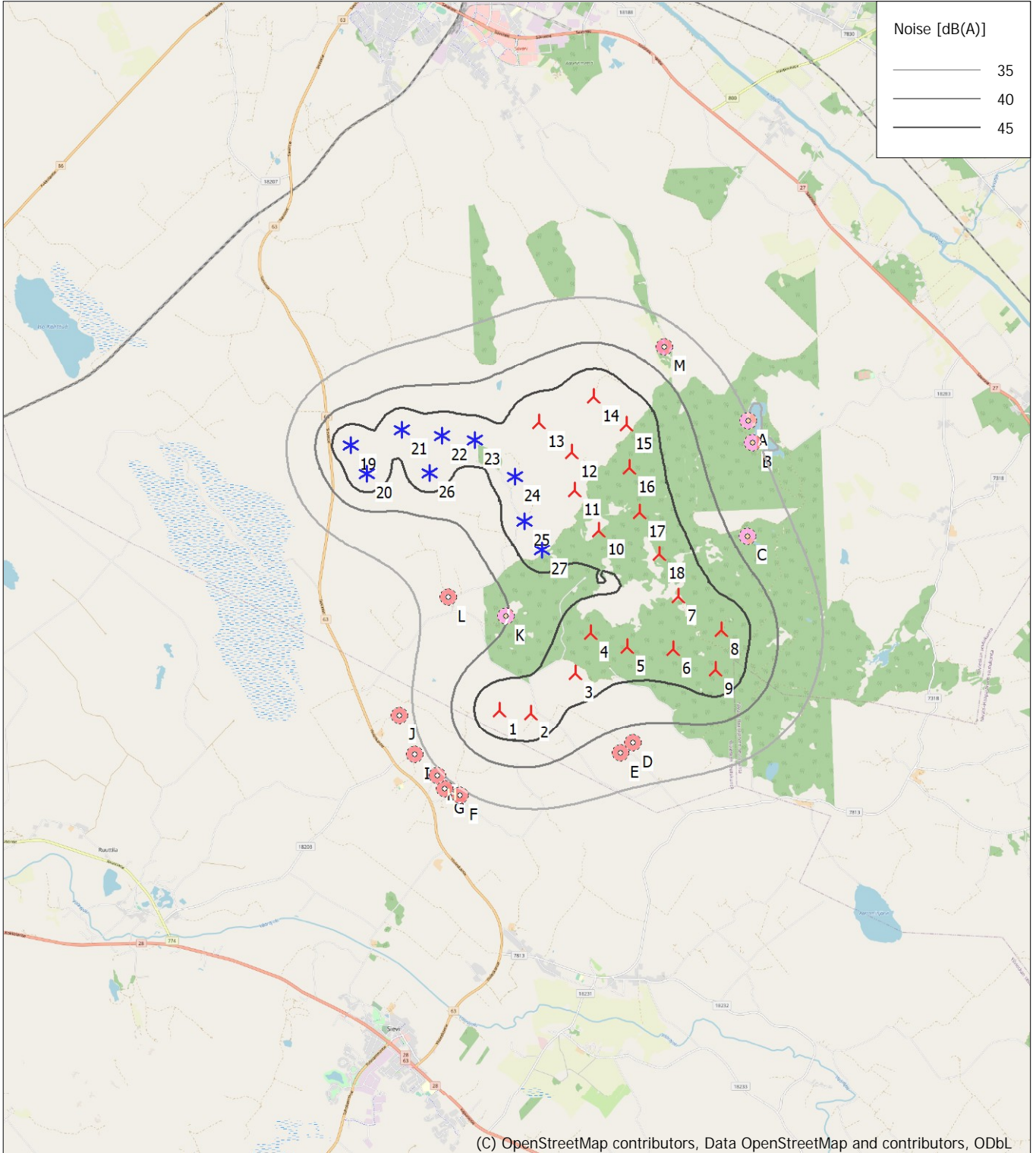
Noise demand: 40,0 dB(A)

No distance demand


Pure tone penalty: 0 dB

### DECIBEL - Map 8,0 m/s

Calculation: Pajukoski II VE1\_GE158-6.1MWx18xHH221\_20230215 +YV Pajukoski I V126 3,3MWx9xHH137(105,9dB)



(C) OpenStreetMap contributors, Data OpenStreetMap and contributors, ODbL



Map: EMD OpenStreetMap , Print scale 1:100 000, Map center Finish TM ETRS-TM35FIN-ETRS89 East: 380 968 North: 7 097 307

- ▲ New WTG
  - ✱ Existing WTG
  - Noise sensitive area
- Noise calculation model: ISO 9613-2 General. Wind speed: 8,0 m/s  
Height above sea level from active line object

7.2.2024

Liite 3: Pajukoski II tuulivoimahanke – melun leviämismallinnuksen (ISO 9613-2, YM 2/2014) tulokset WindPro-raporttina vaihtoehdossa VE2.



## DECIBEL - Main Result

Calculation: Pajukoski II VE2\_GE158-6.1MWx9xHH221\_20230215 +YV Pajukoski I V126 3,3MWx9xHH137(105,9dB)

Noise calculation model:

ISO 9613-2 General

Wind speed (in 10 m height):

8,0 m/s

Ground attenuation:

General, terrain specific

Ground factor for porous ground: 0,4

Area object with hard ground: Area object (Roughness): REGIONS\_Pajukoski

Area type with hard ground: Vesistöt

Ground factor for hard ground: 0,0

Meteorological coefficient, CO:

0,0 dB

Type of demand in calculation:

1: WTG noise is compared to demand (DK, DE, SE, NL etc.)

Noise values in calculation:

All noise values are mean values (Lwa) (Normal)

Pure tones:

Pure tones penalty is added to total noise impact at receptors

Noise sensitive area

Height above ground level, when no value in NSA object:

4,0 m; Don't allow override of model height with height from NSA object

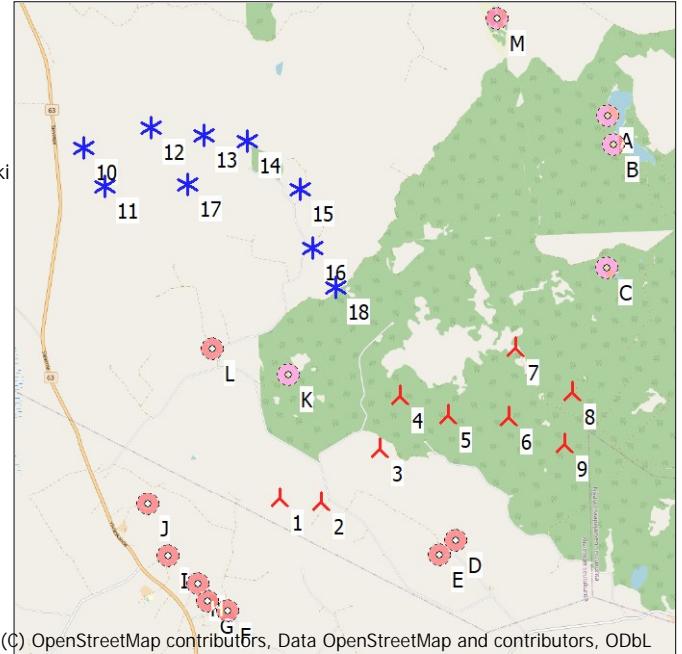
Uncertainty margin:

0,0 dB; Uncertainty margin in NSA has priority

Deviation from "official" noise demands. Negative is more

restrictive, positive is less restrictive.:

0,0 dB(A)



All coordinates are in

Finish TM ETRS-TM35FIN-ETRS89

## WTGs

	East	North	Z	Row data/Description	WTG type		Type-generator	Power, rated [kW]	Rotor diameter [m]	Hub height [m]	Noise data		Wind speed [m/s]	LwA,ref [dB(A)]
					Valid	Manufact.					Creator	Name		
1	380 209	7 094 637	107,5	GE WIND ENERGY 6.1-158 ...Yes	GE	WIND ENERGY	6.1-158 HH221-6 100	6 100	158,0	221,0	USER	6.1-158 NRO 107dB + 2 dB	8,0	109,0
2	380 766	7 094 564	106,8	GE WIND ENERGY 6.1-158 ...Yes	GE	WIND ENERGY	6.1-158 HH221-6 100	6 100	158,0	221,0	USER	6.1-158 NRO 107dB + 2 dB	8,0	109,0
3	381 556	7 095 242	112,5	GE WIND ENERGY 6.1-158 ...Yes	GE	WIND ENERGY	6.1-158 HH221-6 100	6 100	158,0	221,0	USER	6.1-158 NRO 107dB + 2 dB	8,0	109,0
4	381 855	7 095 926	117,5	GE WIND ENERGY 6.1-158 ...Yes	GE	WIND ENERGY	6.1-158 HH221-6 100	6 100	158,0	221,0	USER	6.1-158 NRO 107dB + 2 dB	8,0	109,0
5	382 487	7 095 665	119,8	GE WIND ENERGY 6.1-158 ...Yes	GE	WIND ENERGY	6.1-158 HH221-6 100	6 100	158,0	221,0	USER	6.1-158 NRO 107dB + 2 dB	8,0	109,0
6	383 284	7 095 590	122,5	GE WIND ENERGY 6.1-158 ...Yes	GE	WIND ENERGY	6.1-158 HH221-6 100	6 100	158,0	221,0	USER	6.1-158 NRO 107dB + 2 dB	8,0	109,0
7	383 404	7 096 507	124,5	GE WIND ENERGY 6.1-158 ...Yes	GE	WIND ENERGY	6.1-158 HH221-6 100	6 100	158,0	221,0	USER	6.1-158 NRO 107dB + 2 dB	8,0	109,0
8	384 145	7 095 898	110,0	GE WIND ENERGY 6.1-158 ...Yes	GE	WIND ENERGY	6.1-158 HH221-6 100	6 100	158,0	221,0	USER	6.1-158 NRO 107dB + 2 dB	8,0	109,0
9	384 021	7 095 208	112,5	GE WIND ENERGY 6.1-158 ...Yes	GE	WIND ENERGY	6.1-158 HH221-6 100	6 100	158,0	221,0	USER	6.1-158 NRO 107dB + 2 dB	8,0	109,0
10	377 791	7 099 387	87,5	VESTAS V126-3.3 HH137 3... Yes	VESTAS		V126-3.3 HH137-3 300	3 300	126,0	137,0	USER	Mode 0 - 11-2014 No STE	8,0	105,9
11	378 057	7 098 862	90,0	VESTAS V126-3.3 HH137 3... Yes	VESTAS		V126-3.3 HH137-3 300	3 300	126,0	137,0	USER	Mode 0 - 11-2014 No STE	8,0	105,9
12	378 683	7 099 618	85,9	VESTAS V126-3.3 HH137 3... Yes	VESTAS		V126-3.3 HH137-3 300	3 300	126,0	137,0	USER	Mode 0 - 11-2014 No STE	8,0	105,9
13	379 394	7 099 490	94,6	VESTAS V126-3.3 HH137 3... Yes	VESTAS		V126-3.3 HH137-3 300	3 300	126,0	137,0	USER	Mode 0 - 11-2014 No STE	8,0	105,9
14	379 949	7 099 376	100,0	VESTAS V126-3.3 HH137 3... Yes	VESTAS		V126-3.3 HH137-3 300	3 300	126,0	137,0	USER	Mode 0 - 11-2014 No STE	8,0	105,9
15	380 638	7 098 723	105,0	VESTAS V126-3.3 HH137 3... Yes	VESTAS		V126-3.3 HH137-3 300	3 300	126,0	137,0	USER	Mode 0 - 11-2014 No STE	8,0	105,9
16	380 775	7 097 932	105,0	VESTAS V126-3.3 HH137 3... Yes	VESTAS		V126-3.3 HH137-3 300	3 300	126,0	137,0	USER	Mode 0 - 11-2014 No STE	8,0	105,9
17	379 139	7 098 839	92,5	VESTAS V126-3.3 HH137 3... Yes	VESTAS		V126-3.3 HH137-3 300	3 300	126,0	137,0	USER	Mode 0 - 11-2014 No STE	8,0	105,9
18	381 062	7 097 401	107,5	VESTAS V126-3.3 HH137 3... Yes	VESTAS		V126-3.3 HH137-3 300	3 300	126,0	137,0	USER	Mode 0 - 11-2014 No STE	8,0	105,9

## Calculation Results

### Sound level

Noise sensitive area

No.	Name	East	North	Z	Immission height	Demands	Sound level	Distance to noise demand
				[m]	[m]	Noise [dB(A)]	From WTGs [dB(A)]	[m]
A	Lomarakennus A (Lampinjärvi)	384 750	7 099 539	90,0	4,0	40,0	28,6	2 413
B	Lomarakennus B (Lampinkallio)	384 818	7 099 152	93,7	4,0	40,0	29,5	2 089
C	Lomarakennus C (Latvalampi)	384 650	7 097 533	96,0	4,0	40,0	35,8	622
D	Asuinrakennus D (Noppala)	382 520	7 093 979	105,2	4,0	40,0	38,2	346
E	Muu rakennus E (Noppala)	382 290	7 093 807	109,7	4,0	40,0	37,6	443
F	Asuinrakennus F (Maijannevantie)	379 455	7 093 166	96,2	4,0	40,0	34,1	780
G	Asuinrakennus G (Maijannevantie)	379 203	7 093 300	92,9	4,0	40,0	33,8	821
H	Asuinrakennus H (Hietasaari)	379 076	7 093 530	92,5	4,0	40,0	34,2	744
I	Asuinrakennus I (Lahdenperä)	378 699	7 093 923	88,0	4,0	40,0	33,5	847
J	Lomarakennus J (Junno)	378 456	7 094 615	89,4	4,0	40,0	33,2	931
K	Lomarakennus K (Isomännikkö)	380 394	7 096 271	106,1	4,0	40,0	39,0	232
L	Asuinrakennus L (Malkasaari)	379 392	7 096 642	100,9	4,0	40,0	35,4	1 057
M	Asuinrakennus M (Latvala)	383 344	7 100 875	82,6	4,0	40,0	27,4	2 809

## DECIBEL - Main Result

Calculation: Pajukoski II VE2\_GE158-6.1MWx9xHH221\_20230215 +YV Pajukoski I V126 3,3MWx9xHH137(105,9dB)  
Distances (m)

WTG	A	B	C	D	E	F	G	H	I	J	K	L	M
1	6682	6452	5302	2403	2240	1653	1673	1584	1670	1753	1644	2165	6981
2	6374	6121	4889	1849	1702	1917	2010	1981	2164	2311	1747	2491	6817
3	5354	5092	3850	1589	1612	2954	3051	3014	3147	3163	1552	2577	5910
4	4630	4380	3224	2057	2163	3658	3732	3669	3738	3643	1501	2565	5168
5	4487	4194	2858	1686	1868	3929	4047	4024	4169	4166	2179	3246	5280
6	4212	3878	2375	1783	2041	4532	4680	4685	4879	4925	2969	4032	5285
7	3317	2999	1614	2678	2921	5173	5285	5253	5368	5297	3019	4014	4368
8	3691	3323	1711	2515	2795	5428	5583	5595	5793	5832	3770	4811	5041
9	4392	4024	2409	1940	2227	5002	5182	5222	5475	5597	3780	4846	5707
10	6961	7031	7105	7184	7168	6439	6248	5996	5539	4818	4060	3178	5749
11	6728	6768	6726	6615	6593	5865	5679	5428	4980	4265	3489	2590	5658
12	6068	6153	6321	6821	6839	6498	6339	6100	5695	5008	3759	3059	4828
13	5357	5435	5609	6336	6378	6324	6193	5968	5610	4964	3371	2848	4186
14	4804	4875	5050	5978	6041	6229	6121	5910	5594	4989	3136	2790	3712
15	4193	4202	4185	5103	5186	5681	5609	5422	5176	4651	2464	2425	3458
16	4288	4224	3896	4321	4394	4945	4891	4718	4514	4047	1704	1891	3907
17	5655	5688	5664	5920	5937	5681	5539	5309	4935	4278	2858	2211	4672
18	4263	4145	3591	3719	3798	4529	4502	4350	4204	3814	1312	1834	4157

Project:  
Pajukoski tv-hanke

Licensed user:  
FCG Finnish Consulting Group Oy  
Osmontie 34, PO Box 950  
FI-00601 Helsinki  
+358104095666  
Henna-Riikka Rintamäki / henna-riikka.rintamaki@fcg.fi  
Calculated:  
29.1.2024 14.11/3.6.377

## DECIBEL - Assumptions for noise calculation

Calculation: Pajukoski II VE2\_GE158-6.1MWx9xHH221\_20230215 +YV Pajukoski I V126 3,3MWx9xHH137(105,9dB)

Noise calculation model:

ISO 9613-2 General

Wind speed (in 10 m height):

8,0 m/s

Ground attenuation:

General, terrain specific

Ground factor for porous ground: 0,4

Area object with hard ground: Area object (Roughness): REGIONS\_Pajukoski II\_melu ja varjostus\_1.w2r (8)

Area type with hard ground: Vesistöt

Ground factor for hard ground: 0,0

Meteorological coefficient, CO:

0,0 dB

Type of demand in calculation:

1: WTG noise is compared to demand (DK, DE, SE, NL etc.)

Noise values in calculation:

All noise values are mean values (Lwa) (Normal)

Pure tones:

Pure tones penalty is added to total noise impact at receptors

Noise sensitive area

Height above ground level, when no value in NSA object:

4,0 m; Don't allow override of model height with height from NSA object

Uncertainty margin:

0,0 dB; Uncertainty margin in NSA has priority

Deviation from "official" noise demands. Negative is more restrictive, positive is less restrictive.:

0,0 dB(A)

Octave data required

Frequency dependent air absorption

63	125	250	500	1 000	2 000	4 000	8 000
[dB/km]	[dB/km]	[dB/km]	[dB/km]	[dB/km]	[dB/km]	[dB/km]	[dB/km]
0,10	0,38	1,12	2,36	4,08	8,78	26,60	95,00

All coordinates are in

Finish TM ETRS-TM35FIN-ETRS89

WTG: GE WIND ENERGY 6.1-158 HH221 6100 158.0 IO!

Noise: 6.1-158 NRO 107dB + 2 dB

Source	Source/Date	Creator	Edited
Noise_Emission-NRO_4.x_5.x_6.x-158-50Hz_EN_r01	10.8.2021	USER	27.12.2023 13.30

Status	Hub height [m]	Wind speed [m/s]	LwA,ref [dB(A)]	Pure tones	Octave data								
					63	125	250	500	1000	2000	4000	8000	
					[dB]	[dB]	[dB]	[dB]	[dB]	[dB]	[dB]	[dB]	[dB]
From Windcat	221,0	8,0	109,0	No	92,2	96,9	100,9	103,1	104,4	100,5	90,6	69,2	

WTG: VESTAS V126-3.3 HH137 3300 126.0 IO!

Noise: Mode 0 - 11-2014 No STE

Source	Source/Date	Creator	Edited
Manufacturer	1.4.2014	USER	22.1.2024 13.06

Based on Document no.: 0034-7616 V09.

Status	Hub height [m]	Wind speed [m/s]	LwA,ref [dB(A)]	Pure tones	Octave data							
					63	125	250	500	1000	2000	4000	8000
					[dB]	[dB]	[dB]	[dB]	[dB]	[dB]	[dB]	[dB]
From Windcat	137,0	8,0	105,9	Yes	87,9	94,1	95,7	99,2	101,8	98,1	91,2	90,3

Noise sensitive area: A Lomarakennus A (Lampinjärvi)

Predefined calculation standard:

Immission height(a.g.l.): Use standard value from calculation model

Uncertainty margin: Use default value from calculation model

Noise demand: 40,0 dB(A)

No distance demand

Pure tone penalty: 0 dB

Project:

Pajukoski tv-hanke

Licensed user:

FCG Finnish Consulting Group Oy

Osmontie 34, PO Box 950

FI-00601 Helsinki

+358104095666

Henna-Riikka Rintamäki / henna-riikka.rintamaki@fcg.fi

Calculated:

29.1.2024 14.11/3.6.377

## DECIBEL - Assumptions for noise calculation

Calculation: Pajukoski II VE2\_GE158-6.1MWx9xHH221\_20230215 +YV Pajukoski I V126 3,3MWx9xHH137(105,9dB)

Noise sensitive area: B Lomarakennus B (Lampinkallio)

Predefined calculation standard:

Immission height(a.g.l.): Use standard value from calculation model

Uncertainty margin: Use default value from calculation model

Noise demand: 40,0 dB(A)

No distance demand

Pure tone penalty: 0 dB

Noise sensitive area: C Lomarakennus C (Latvalampi)

Predefined calculation standard:

Immission height(a.g.l.): Use standard value from calculation model

Uncertainty margin: Use default value from calculation model

Noise demand: 40,0 dB(A)

No distance demand

Pure tone penalty: 0 dB

Noise sensitive area: D Asuinrakennus D (Noppala)

Predefined calculation standard:

Immission height(a.g.l.): Use standard value from calculation model

Uncertainty margin: Use default value from calculation model

Noise demand: 40,0 dB(A)

No distance demand

Pure tone penalty: 0 dB

Noise sensitive area: E Muu rakennus E (Noppala)

Predefined calculation standard:

Immission height(a.g.l.): Use standard value from calculation model

Uncertainty margin: Use default value from calculation model

Noise demand: 40,0 dB(A)

No distance demand

Pure tone penalty: 0 dB

Noise sensitive area: F Asuinrakennus F (Maijannevantie)

Predefined calculation standard:

Immission height(a.g.l.): Use standard value from calculation model

Uncertainty margin: Use default value from calculation model

Noise demand: 40,0 dB(A)

No distance demand

Pure tone penalty: 0 dB

Noise sensitive area: G Asuinrakennus G (Maijannevantie)

Predefined calculation standard:

Immission height(a.g.l.): Use standard value from calculation model

Uncertainty margin: Use default value from calculation model

Noise demand: 40,0 dB(A)

No distance demand

Pure tone penalty: 0 dB

Noise sensitive area: H Asuinrakennus H (Hietasaari)

Predefined calculation standard:

Immission height(a.g.l.): Use standard value from calculation model

Uncertainty margin: Use default value from calculation model

Noise demand: 40,0 dB(A)

No distance demand

Pure tone penalty: 0 dB

Noise sensitive area: I Asuinrakennus I (Lahdenperä)

Predefined calculation standard:

Immission height(a.g.l.): Use standard value from calculation model

Uncertainty margin: Use default value from calculation model

Project:

Pajukoski tv-hanke

Licensed user:

FCG Finnish Consulting Group Oy

Osmontie 34, PO Box 950

FI-00601 Helsinki

+358104095666

Henna-Riikka Rintamäki / henna-riikka.rintamaki@fcg.fi

Calculated:

29.1.2024 14.11/3.6.377

## DECIBEL - Assumptions for noise calculation

Calculation: Pajukoski II VE2\_GE158-6.1MWx9xHH221\_20230215 +YV Pajukoski I V126 3,3MWx9xHH137(105,9dB)

Noise demand: 40,0 dB(A)

No distance demand

Pure tone penalty: 0 dB

Noise sensitive area: J Lomarakennus J (Junno)

Predefined calculation standard:

Immission height(a.g.l.): Use standard value from calculation model

Uncertainty margin: Use default value from calculation model

Noise demand: 40,0 dB(A)

No distance demand

Pure tone penalty: 0 dB

Noise sensitive area: K Lomarakennus K (Isomännikkö)

Predefined calculation standard:

Immission height(a.g.l.): Use standard value from calculation model

Uncertainty margin: Use default value from calculation model

Noise demand: 40,0 dB(A)

No distance demand

Pure tone penalty: 0 dB

Noise sensitive area: L Asuinrakennus L (Malkasaari)

Predefined calculation standard:

Immission height(a.g.l.): Use standard value from calculation model

Uncertainty margin: Use default value from calculation model

Noise demand: 40,0 dB(A)

No distance demand

Pure tone penalty: 0 dB

Noise sensitive area: M Asuinrakennus M (Latvala)

Predefined calculation standard:

Immission height(a.g.l.): Use standard value from calculation model

Uncertainty margin: Use default value from calculation model

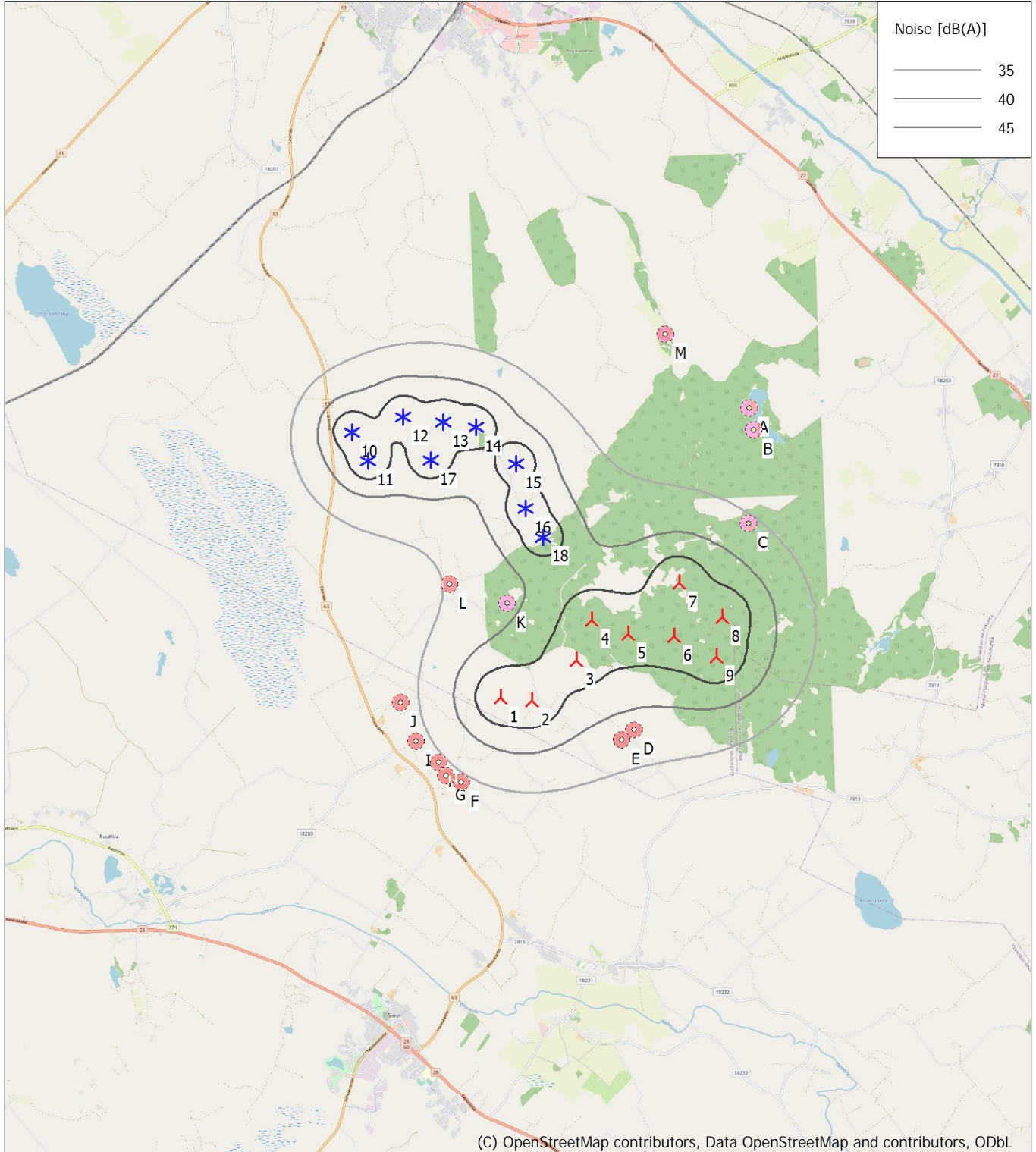
Noise demand: 40,0 dB(A)

No distance demand

Pure tone penalty: 0 dB

### DECIBEL - Map 8,0 m/s

Calculation: Pajukoski II VE2\_GE158-6.1MWx9xHH221\_20230215 +YV Pajukoski I V126 3,3MWx9xHH137(105,9dB)



(C) OpenStreetMap contributors, Data OpenStreetMap and contributors, ODbL



Map: EMD OpenStreetMap , Print scale 1:100 000, Map center Finish TM ETRS-TM35FIN-ETRS89 East: 380 968 North: 7 097 091  
 ▲ New WTG      \* Existing WTG      ■ Noise sensitive area  
 Noise calculation model: ISO 9613-2 General. Wind speed: 8,0 m/s  
 Height above sea level from active line object

Liite 4: Pajukoski II tuulivoimahanke – melun leviämismallinnuksen (ISO 9613-2, YM 2/2014) tulokset WindPro-raporttina vaihtoehdossa VE3.

## DECIBEL - Main Result

Calculation: Pajukoski II VE3\_GE158-6.1MWx9xHH221\_20230215 +YV Pajukoski I V126 3,3MWx9xHH137(105,9dB)

Noise calculation model:

ISO 9613-2 General

Wind speed (in 10 m height):

8,0 m/s

Ground attenuation:

General, terrain specific

Ground factor for porous ground: 0,4

Area object with hard ground: Area object (Roughness): REGIONS\_Pajukoski

Area type with hard ground: Vesistöt

Ground factor for hard ground: 0,0

Meteorological coefficient, CO:

0,0 dB

Type of demand in calculation:

1: WTG noise is compared to demand (DK, DE, SE, NL etc.)

Noise values in calculation:

All noise values are mean values (Lwa) (Normal)

Pure tones:

Pure tones penalty is added to total noise impact at receptors

Noise sensitive area

Height above ground level, when no value in NSA object:

4,0 m; Don't allow override of model height with height from NSA object

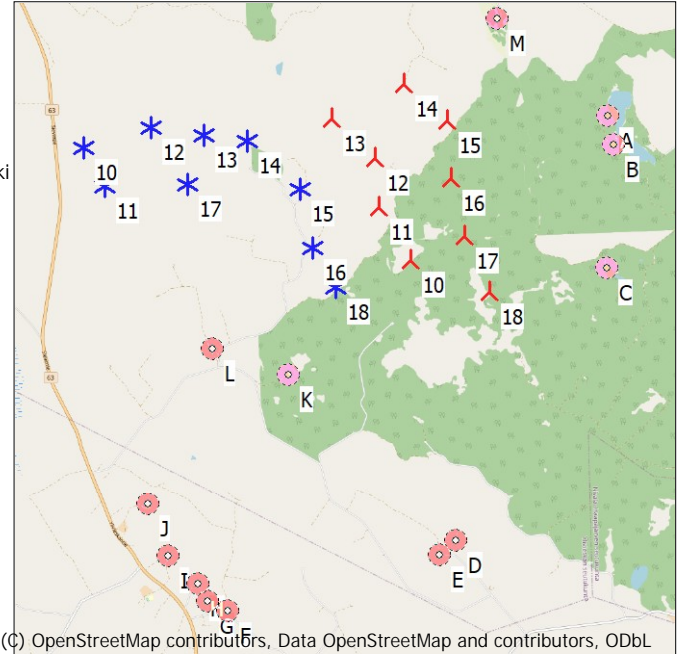
Uncertainty margin:

0,0 dB; Uncertainty margin in NSA has priority

Deviation from "official" noise demands. Negative is more

restrictive, positive is less restrictive.:

0,0 dB(A)



All coordinates are in

Finish TM ETRS-TM35FIN-ETRS89

## WTGs

	East	North	Z	Row data/Description	WTG type			Power, rated [kW]	Rotor diameter [m]	Hub height [m]	Noise data		Wind speed [m/s]	LwA,ref [dB(A)]
					Valid	Manufact.	Type-generator				Creator	Name		
10	382 059	7 097 720	120,0	GE WIND ENERGY 6.1-158 ...Yes	GE WIND ENERGY	6.1-158	HH221-6 100	6 100	158,0	221,0	USER	6.1-158 NRO 107dB + 2 dB	8,0	109,0
10	377 791	7 099 387	87,5	VESTAS V126-3.3 HH137 3... Yes	VESTAS	V126-3.3	HH137-3 300	3 300	126,0	137,0	USER	Mode 0 - 11-2014 No STE	8,0	105,9
11	378 057	7 098 862	90,0	VESTAS V126-3.3 HH137 3... Yes	VESTAS	V126-3.3	HH137 3 300	3 300	126,0	137,0	USER	Mode 0 - 11-2014 No STE	8,0	105,9
11	381 666	7 098 437	107,7	GE WIND ENERGY 6.1-158 ...Yes	GE WIND ENERGY	6.1-158	HH221-6 100	6 100	158,0	221,0	USER	6.1-158 NRO 107dB + 2 dB	8,0	109,0
12	378 683	7 099 618	85,9	VESTAS V126-3.3 HH137 3... Yes	VESTAS	V126-3.3	HH137-3 300	3 300	126,0	137,0	USER	Mode 0 - 11-2014 No STE	8,0	105,9
12	381 641	7 099 097	110,0	GE WIND ENERGY 6.1-158 ...Yes	GE WIND ENERGY	6.1-158	HH221-6 100	6 100	158,0	221,0	USER	6.1-158 NRO 107dB + 2 dB	8,0	109,0
13	379 394	7 099 490	94,6	VESTAS V126-3.3 HH137 3... Yes	VESTAS	V126-3.3	HH137-3 300	3 300	126,0	137,0	USER	Mode 0 - 11-2014 No STE	8,0	105,9
13	381 097	7 099 635	104,3	GE WIND ENERGY 6.1-158 ...Yes	GE WIND ENERGY	6.1-158	HH221-6 100	6 100	158,0	221,0	USER	6.1-158 NRO 107dB + 2 dB	8,0	109,0
14	379 949	7 099 376	100,0	VESTAS V126-3.3 HH137 3... Yes	VESTAS	V126-3.3	HH137-3 300	3 300	126,0	137,0	USER	Mode 0 - 11-2014 No STE	8,0	105,9
14	382 064	7 100 051	105,0	GE WIND ENERGY 6.1-158 ...Yes	GE WIND ENERGY	6.1-158	HH221-6 100	6 100	158,0	221,0	USER	6.1-158 NRO 107dB + 2 dB	8,0	109,0
15	382 623	7 099 549	108,6	GE WIND ENERGY 6.1-158 ...Yes	GE WIND ENERGY	6.1-158	HH221-6 100	6 100	158,0	221,0	USER	6.1-158 NRO 107dB + 2 dB	8,0	109,0
15	380 638	7 098 723	105,0	VESTAS V126-3.3 HH137 3... Yes	VESTAS	V126-3.3	HH137-3 300	3 300	126,0	137,0	USER	Mode 0 - 11-2014 No STE	8,0	105,9
16	382 638	7 098 790	111,8	GE WIND ENERGY 6.1-158 ...Yes	GE WIND ENERGY	6.1-158	HH221-6 100	6 100	158,0	221,0	USER	6.1-158 NRO 107dB + 2 dB	8,0	109,0
16	380 775	7 097 932	105,0	VESTAS V126-3.3 HH137 3... Yes	VESTAS	V126-3.3	HH137-3 300	3 300	126,0	137,0	USER	Mode 0 - 11-2014 No STE	8,0	105,9
17	379 139	7 098 839	92,5	VESTAS V126-3.3 HH137 3... Yes	VESTAS	V126-3.3	HH137-3 300	3 300	126,0	137,0	USER	Mode 0 - 11-2014 No STE	8,0	105,9
17	382 790	7 098 020	125,0	GE WIND ENERGY 6.1-158 ...Yes	GE WIND ENERGY	6.1-158	HH221-6 100	6 100	158,0	221,0	USER	6.1-158 NRO 107dB + 2 dB	8,0	109,0
18	381 062	7 097 401	107,5	VESTAS V126-3.3 HH137 3... Yes	VESTAS	V126-3.3	HH137-3 300	3 300	126,0	137,0	USER	Mode 0 - 11-2014 No STE	8,0	105,9
18	383 095	7 097 262	120,7	GE WIND ENERGY 6.1-158 ...Yes	GE WIND ENERGY	6.1-158	HH221-6 100	6 100	158,0	221,0	USER	6.1-158 NRO 107dB + 2 dB	8,0	109,0

## Calculation Results

### Sound level

Noise sensitive area

No.	Name	East	North	Z [m]	Immission height [m]	Demands Noise [dB(A)]	Sound level		Distance to noise demand [m]
							From WTGs [dB(A)]		
A	Lomarakennus A (Lampinjärvi)	384 750	7 099 539	90,0	4,0	40,0	34,2		1 023
B	Lomarakennus B (Lampinkallio)	384 818	7 099 152	93,7	4,0	40,0	34,3		1 017
C	Lomarakennus C (Latvalampi)	384 650	7 097 533	96,0	4,0	40,0	35,6		651
D	Asuinrakennus D (Noppala)	382 520	7 093 979	105,2	4,0	40,0	28,3		2 440
E	Muu rakennus E (Noppala)	382 290	7 093 807	109,7	4,0	40,0	27,8		2 642
F	Asuinrakennus F (Maijannevantie)	379 455	7 093 166	96,2	4,0	40,0	25,0		3 801
G	Asuinrakennus G (Maijannevantie)	379 203	7 093 300	92,9	4,0	40,0	25,0		3 775
H	Asuinrakennus H (Hietasaari)	379 076	7 093 530	92,5	4,0	40,0	25,4		3 622
I	Asuinrakennus I (Lahdenperä)	378 699	7 093 923	88,0	4,0	40,0	25,8		3 472
J	Lomarakennus J (Junno)	378 456	7 094 615	89,4	4,0	40,0	26,9		3 069
K	Lomarakennus K (Isomännikkö)	380 394	7 096 271	106,1	4,0	40,0	35,7		583
L	Asuinrakennus L (Malkasaari)	379 392	7 096 642	100,9	4,0	40,0	34,3		1 002
M	Asuinrakennus M (Latvala)	383 344	7 100 875	82,6	4,0	40,0	36,9		435



Project:  
Pajukoski tv-hanke

Licensed user:  
FCG Finnish Consulting Group Oy  
Osmontie 34, PO Box 950  
FI-00601 Helsinki  
+358104095666  
Henna-Riikka Rintamäki / henna-riikka.rintamaki@fcg.fi  
Calculated:  
29.1.2024 14.12/3.6.377

## DECIBEL - Main Result

Calculation: Pajukoski II VE3\_GE158-6.1MWx9xHH221\_20230215 +YV Pajukoski I V126 3,3MWx9xHH137(105,9dB)  
Distances (m)

WTG	A	B	C	D	E	F	G	H	I	J	K	L	M
10	3248	3108	2598	3769	3920	5246	5262	5143	5070	4756	2207	2877	3407
10	6961	7031	7105	7184	7168	6439	6248	5996	5539	4818	4060	3178	5749
11	6728	6768	6726	6615	6593	5865	5679	5428	4980	4265	3489	2590	5658
11	3275	3232	3118	4539	4672	5716	5697	5549	5402	4991	2512	2897	2960
12	6068	6153	6321	6821	6839	6498	6339	6100	5695	5008	3759	3059	4828
12	3140	3177	3391	5193	5330	6321	6289	6129	5952	5498	3089	3329	2462
13	5357	5435	5609	6336	6378	6324	6193	5968	5610	4964	3371	2848	4186
13	3654	3752	4128	5832	5949	6674	6612	6431	6195	5672	3437	3445	2566
14	4804	4875	5050	5978	6041	6229	6121	5910	5594	4989	3136	2790	3712
14	2734	2897	3609	6089	6248	7363	7332	7173	6991	6524	4132	4331	1522
15	2127	2231	2859	5571	5752	7126	7124	6986	6859	6458	3964	4346	1509
15	4193	4202	4185	5103	5186	5681	5609	5422	5176	4651	2464	2425	3458
16	2241	2210	2372	4812	4995	6462	6476	6353	6261	5909	3374	3892	2201
16	4288	4224	3896	4321	4394	4945	4891	4718	4514	4047	1704	1891	3907
17	5655	5688	5664	5920	5937	5681	5539	5309	4935	4278	2858	2211	4672
17	2480	2323	1923	4050	4243	5889	5928	5827	5790	5512	2966	3667	2908
18	4263	4145	3591	3719	3798	4529	4502	4350	4204	3814	1312	1834	4157
18	2815	2558	1578	3333	3548	5480	5554	5485	5520	5341	2877	3755	3622

Project:

Pajukoski tv-hanke

Licensed user:

FCG Finnish Consulting Group Oy  
Osmontie 34, PO Box 950  
FI-00601 Helsinki  
+358104095666  
Henna-Riikka Rintamäki / henna-riikka.rintamaki@fcg.fi  
Calculated:  
29.1.2024 14.12/3.6.377

## DECIBEL - Assumptions for noise calculation

Calculation: Pajukoski II VE3\_GE158-6.1MWx9xHH221\_20230215 +YV Pajukoski I V126 3,3MWx9xHH137(105,9dB)

Noise calculation model:

ISO 9613-2 General

Wind speed (in 10 m height):

8,0 m/s

Ground attenuation:

General, terrain specific

Ground factor for porous ground: 0,4

Area object with hard ground: Area object (Roughness): REGIONS\_Pajukoski II\_melu ja varjostus\_1.w2r (8)

Area type with hard ground: Vesistöt

Ground factor for hard ground: 0,0

Meteorological coefficient, CO:

0,0 dB

Type of demand in calculation:

1: WTG noise is compared to demand (DK, DE, SE, NL etc.)

Noise values in calculation:

All noise values are mean values (Lwa) (Normal)

Pure tones:

Pure tones penalty is added to total noise impact at receptors

Noise sensitive area

Height above ground level, when no value in NSA object:

4,0 m; Don't allow override of model height with height from NSA object

Uncertainty margin:

0,0 dB; Uncertainty margin in NSA has priority

Deviation from "official" noise demands. Negative is more restrictive, positive is less restrictive.:

0,0 dB(A)

Octave data required

Frequency dependent air absorption

63	125	250	500	1 000	2 000	4 000	8 000
[dB/km]	[dB/km]	[dB/km]	[dB/km]	[dB/km]	[dB/km]	[dB/km]	[dB/km]
0,10	0,38	1,12	2,36	4,08	8,78	26,60	95,00

All coordinates are in

Finish TM ETRS-TM35FIN-ETRS89

WTG: GE WIND ENERGY 6.1-158 HH221 6100 158.0 IO!

Noise: 6.1-158 NRO 107dB + 2 dB

Source	Source/Date	Creator	Edited
Noise_Emission-NRO_4.x_5.x_6.x-158-50Hz_EN_r01	10.8.2021	USER	27.12.2023 13.30

Status	Hub height [m]	Wind speed [m/s]	LwA,ref [dB(A)]	Pure tones	Octave data							
					63 [dB]	125 [dB]	250 [dB]	500 [dB]	1000 [dB]	2000 [dB]	4000 [dB]	8000 [dB]
From Windcat	221,0	8,0	109,0	No	92,2	96,9	100,9	103,1	104,4	100,5	90,6	69,2

WTG: VESTAS V126-3.3 HH137 3300 126.0 IO!

Noise: Mode 0 - 11-2014 No STE

Source	Source/Date	Creator	Edited
Manufacturer	1.4.2014	USER	22.1.2024 13.06

Based on Document no.: 0034-7616 V09.

Status	Hub height [m]	Wind speed [m/s]	LwA,ref [dB(A)]	Pure tones	Octave data							
					63 [dB]	125 [dB]	250 [dB]	500 [dB]	1000 [dB]	2000 [dB]	4000 [dB]	8000 [dB]
From Windcat	137,0	8,0	105,9	Yes	87,9	94,1	95,7	99,2	101,8	98,1	91,2	90,3

Noise sensitive area: A Lomarakennus A (Lampinjärvi)

Predefined calculation standard:

Immission height(a.g.l.): Use standard value from calculation model

Uncertainty margin: Use default value from calculation model

Noise demand: 40,0 dB(A)

No distance demand

Pure tone penalty: 0 dB

Project:

Pajukoski tv-hanke

Licensed user:

FCG Finnish Consulting Group Oy

Osmontie 34, PO Box 950

FI-00601 Helsinki

+358104095666

Henna-Riikka Rintamäki / henna-riikka.rintamaki@fcg.fi

Calculated:

29.1.2024 14.12/3.6.377

## DECIBEL - Assumptions for noise calculation

Calculation: Pajukoski II VE3\_GE158-6.1MWx9xHH221\_20230215 +YV Pajukoski I V126 3,3MWx9xHH137(105,9dB)

Noise sensitive area: B Lomarakennus B (Lampinkallio)

Predefined calculation standard:

Immission height(a.g.l.): Use standard value from calculation model

Uncertainty margin: Use default value from calculation model

Noise demand: 40,0 dB(A)

No distance demand

Pure tone penalty: 0 dB

Noise sensitive area: C Lomarakennus C (Latvalampi)

Predefined calculation standard:

Immission height(a.g.l.): Use standard value from calculation model

Uncertainty margin: Use default value from calculation model

Noise demand: 40,0 dB(A)

No distance demand

Pure tone penalty: 0 dB

Noise sensitive area: D Asuinrakennus D (Noppala)

Predefined calculation standard:

Immission height(a.g.l.): Use standard value from calculation model

Uncertainty margin: Use default value from calculation model

Noise demand: 40,0 dB(A)

No distance demand

Pure tone penalty: 0 dB

Noise sensitive area: E Muu rakennus E (Noppala)

Predefined calculation standard:

Immission height(a.g.l.): Use standard value from calculation model

Uncertainty margin: Use default value from calculation model

Noise demand: 40,0 dB(A)

No distance demand

Pure tone penalty: 0 dB

Noise sensitive area: F Asuinrakennus F (Maijannevantie)

Predefined calculation standard:

Immission height(a.g.l.): Use standard value from calculation model

Uncertainty margin: Use default value from calculation model

Noise demand: 40,0 dB(A)

No distance demand

Pure tone penalty: 0 dB

Noise sensitive area: G Asuinrakennus G (Maijannevantie)

Predefined calculation standard:

Immission height(a.g.l.): Use standard value from calculation model

Uncertainty margin: Use default value from calculation model

Noise demand: 40,0 dB(A)

No distance demand

Pure tone penalty: 0 dB

Noise sensitive area: H Asuinrakennus H (Hietasaari)

Predefined calculation standard:

Immission height(a.g.l.): Use standard value from calculation model

Uncertainty margin: Use default value from calculation model

Noise demand: 40,0 dB(A)

No distance demand

Pure tone penalty: 0 dB

Noise sensitive area: I Asuinrakennus I (Lahdenperä)

Predefined calculation standard:

Immission height(a.g.l.): Use standard value from calculation model

Uncertainty margin: Use default value from calculation model

Project:

Pajukoski tv-hanke

Licensed user:

FCG Finnish Consulting Group Oy

Osmontie 34, PO Box 950

FI-00601 Helsinki

+358104095666

Henna-Riikka Rintamäki / henna-riikka.rintamaki@fcg.fi

Calculated:

29.1.2024 14.12/3.6.377

## DECIBEL - Assumptions for noise calculation

Calculation: Pajukoski II VE3\_GE158-6.1MWx9xHH221\_20230215 +YV Pajukoski I V126 3,3MWx9xHH137(105,9dB)

Noise demand: 40,0 dB(A)

No distance demand

Pure tone penalty: 0 dB

Noise sensitive area: J Lomarakennus J (Junno)

Predefined calculation standard:

Immission height(a.g.l.): Use standard value from calculation model

Uncertainty margin: Use default value from calculation model

Noise demand: 40,0 dB(A)

No distance demand

Pure tone penalty: 0 dB

Noise sensitive area: K Lomarakennus K (Isomännikkö)

Predefined calculation standard:

Immission height(a.g.l.): Use standard value from calculation model

Uncertainty margin: Use default value from calculation model

Noise demand: 40,0 dB(A)

No distance demand

Pure tone penalty: 0 dB

Noise sensitive area: L Asuinrakennus L (Malkasaari)

Predefined calculation standard:

Immission height(a.g.l.): Use standard value from calculation model

Uncertainty margin: Use default value from calculation model

Noise demand: 40,0 dB(A)

No distance demand

Pure tone penalty: 0 dB

Noise sensitive area: M Asuinrakennus M (Latvala)

Predefined calculation standard:

Immission height(a.g.l.): Use standard value from calculation model

Uncertainty margin: Use default value from calculation model

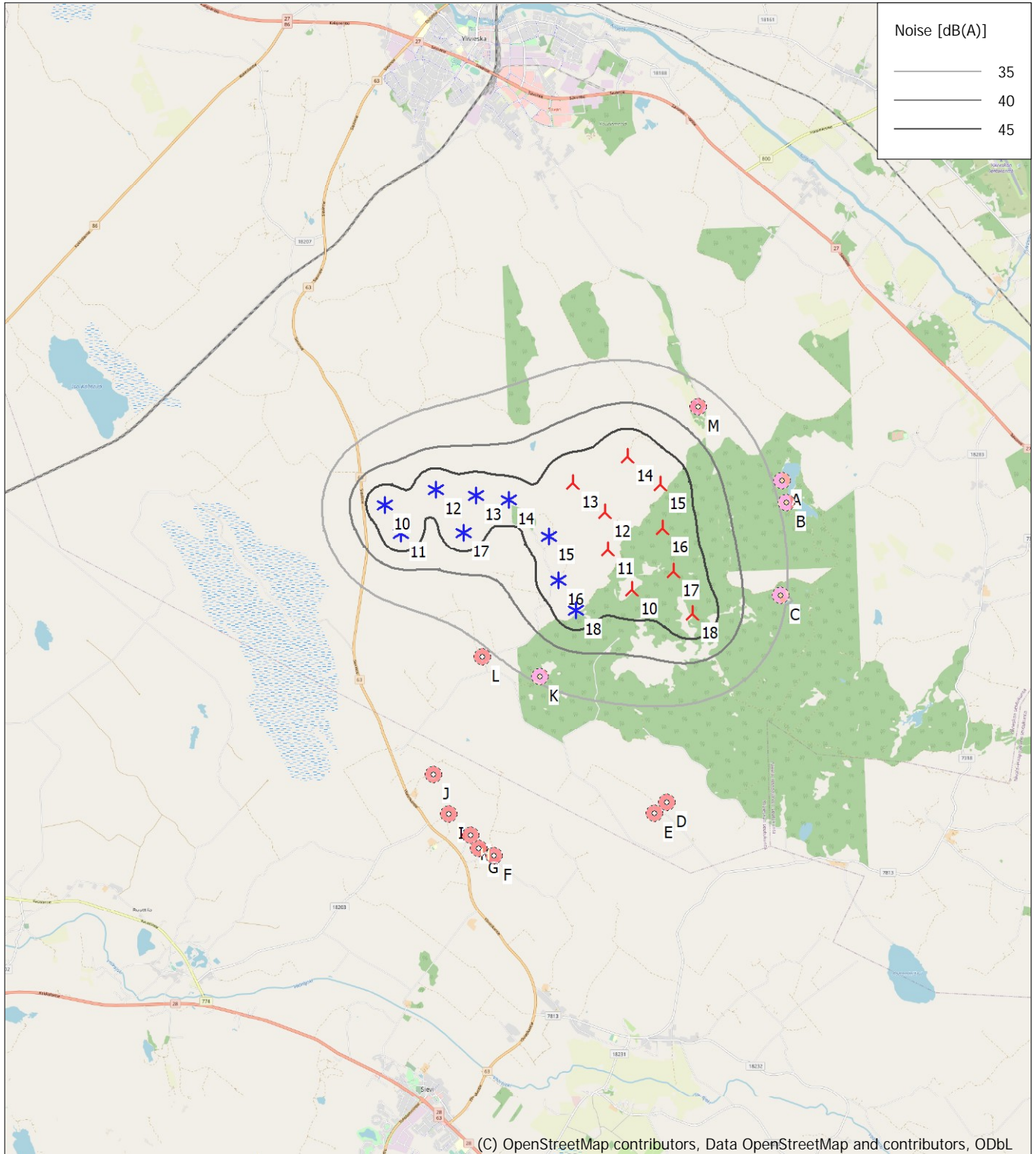
Noise demand: 40,0 dB(A)

No distance demand

Pure tone penalty: 0 dB

## DECIBEL - Map 8,0 m/s

Calculation: Pajukoski II VE3\_GE158-6.1MWx9xHH221\_20230215 +YV Pajukoski I V126 3,3MWx9xHH137(105,9dB)



0 1 2 3 4 km

Map: EMD OpenStreetMap, Print scale 1:100 000, Map center Finish TM ETRS-TM35FIN-ETRS89 East: 380 443 North: 7 098 358

▲ New WTG      \* Existing WTG

■ Noise sensitive area

Noise calculation model: ISO 9613-2 General. Wind speed: 8,0 m/s

Height above sea level from active line object

Liite 5: Pajukoski II tuulivoimahanke – matalataajuisen melun rakennuskohtaiset arvot nykytilanteessa.

## DECIBEL - Main Result

Calculation: LF\_Pajukoski II nykytilanne Pajukoski I V126-3.3MWx9xHH137 (105,9 dB)

Noise calculation model:

Finland Low frequency

Wind speed (in 10 m height):

8,0 m/s

Spectral distribution:

From 20,0 Hz to 200,0 Hz

Meteorological coefficient, CO:

0,0 dB

Type of demand in calculation:

1: WTG noise is compared to demand (DK, DE, SE, NL etc.)

Noise values in calculation:

All noise values are mean values (Lwa) (Normal)

Pure tones:

Pure tone penalty is subtracted from demand

Model: 5,0 dB(A)

Height above ground level, when no value in NSA object:

4,0 m; Don't allow override of model height with height from NSA object

Uncertainty margin:

0,0 dB; Uncertainty margin in NSA has priority

Deviation from "official" noise demands. Negative is more

restrictive, positive is less restrictive.:

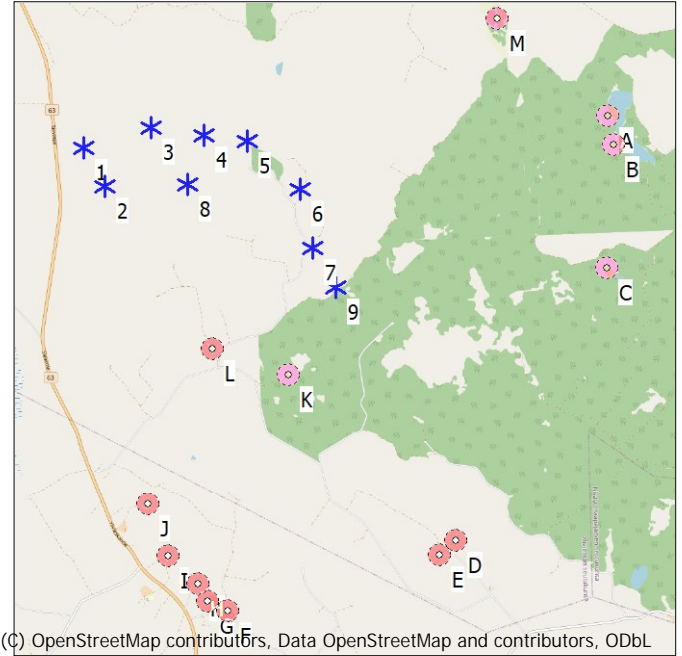
0,0 dB(A)

All coordinates are in

Finish TM ETRS-TM35FIN-ETRS89

All coordinates are in

Finish TM ETRS-TM35FIN-ETRS89



\* Existing WTG

Scale 1:100 000

■ Noise sensitive area

## WTGs

East	North	Z	Row data/Description	WTG type			Power, rated [kW]	Rotor diameter [m]	Hub height [m]	Noise data		Wind speed [m/s]	LwA,ref [dB(A)]
				Valid	Manufact.	Type-generator				Creator	Name		
1	377 791	7 099 387	87,5 VESTAS V126-3.3 HH137...Yes	Yes	VESTAS	V126-3.3 HH137-3 300	3 300	126,0	137,0	USER	Mode 0 - 11-2014 No STE	8,0	96,2
2	378 057	7 098 862	90,0 VESTAS V126-3.3 HH137...Yes	Yes	VESTAS	V126-3.3 HH137-3 300	3 300	126,0	137,0	USER	Mode 0 - 11-2014 No STE	8,0	96,2
3	378 683	7 099 618	85,9 VESTAS V126-3.3 HH137...Yes	Yes	VESTAS	V126-3.3 HH137-3 300	3 300	126,0	137,0	USER	Mode 0 - 11-2014 No STE	8,0	96,2
4	379 394	7 099 490	94,6 VESTAS V126-3.3 HH137...Yes	Yes	VESTAS	V126-3.3 HH137-3 300	3 300	126,0	137,0	USER	Mode 0 - 11-2014 No STE	8,0	96,2
5	379 949	7 099 376	100,0 VESTAS V126-3.3 HH137...Yes	Yes	VESTAS	V126-3.3 HH137-3 300	3 300	126,0	137,0	USER	Mode 0 - 11-2014 No STE	8,0	96,2
6	380 638	7 098 723	105,0 VESTAS V126-3.3 HH137...Yes	Yes	VESTAS	V126-3.3 HH137-3 300	3 300	126,0	137,0	USER	Mode 0 - 11-2014 No STE	8,0	96,2
7	380 775	7 097 932	105,0 VESTAS V126-3.3 HH137...Yes	Yes	VESTAS	V126-3.3 HH137-3 300	3 300	126,0	137,0	USER	Mode 0 - 11-2014 No STE	8,0	96,2
8	379 139	7 098 839	92,5 VESTAS V126-3.3 HH137...Yes	Yes	VESTAS	V126-3.3 HH137-3 300	3 300	126,0	137,0	USER	Mode 0 - 11-2014 No STE	8,0	96,2
9	381 062	7 097 401	107,5 VESTAS V126-3.3 HH137...Yes	Yes	VESTAS	V126-3.3 HH137-3 300	3 300	126,0	137,0	USER	Mode 0 - 11-2014 No STE	8,0	96,2

## Calculation Results

### Sound level

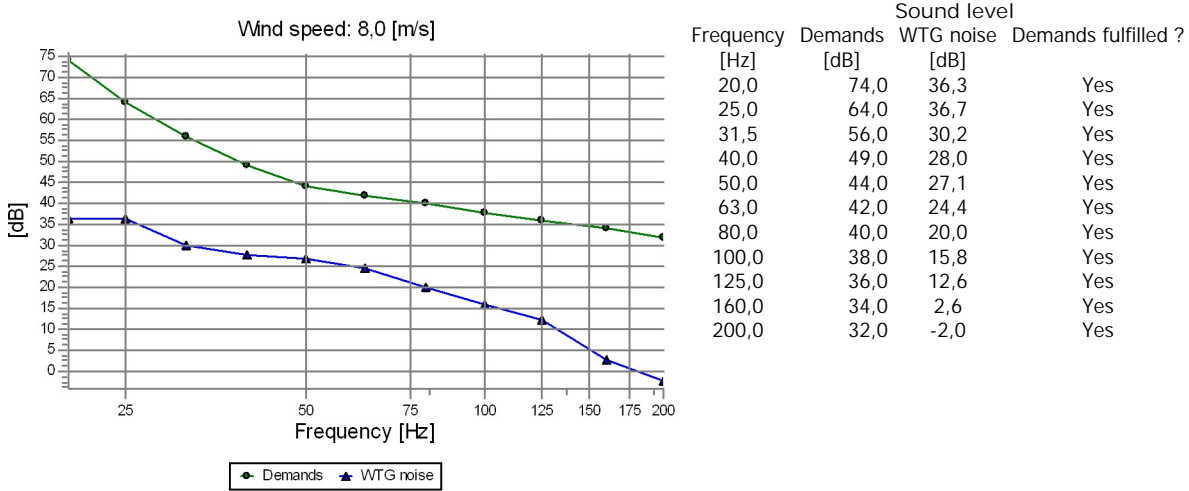
Noise sensitive area

No.	Name	East	North	Z	Immission height	Frequency	Noise	WTG noise
				[m]	[m]	[Hz]	[dB]	[dB]
A	Lomarakennus A (Lampinjärvi)	384 750	7 099 539	90,0	4,0	50,0	44,0	27,1
B	Lomarakennus B (Lampinkallio)	384 818	7 099 152	93,7	4,0	50,0	44,0	27,1
C	Lomarakennus C (Latvalampi)	384 650	7 097 533	96,0	4,0	50,0	44,0	27,4
D	Asuinrakennus D (Noppala)	382 520	7 093 979	105,2	4,0	50,0	44,0	26,6
E	Muu rakennus E (Noppala)	382 290	7 093 807	109,7	4,0	50,0	44,0	26,5
F	Asuinrakennus F (Maijannevantie)	379 455	7 093 166	96,2	4,0	50,0	44,0	26,2
G	Asuinrakennus G (Maijannevantie)	379 203	7 093 300	92,9	4,0	50,0	44,0	26,3
H	Asuinrakennus H (Hietasaari)	379 076	7 093 530	92,5	4,0	50,0	44,0	26,7
I	Asuinrakennus I (Lahdenperä)	378 699	7 093 923	88,0	4,0	50,0	44,0	27,2
J	Lomarakennus J (Junno)	378 456	7 094 615	89,4	4,0	50,0	44,0	28,3
K	Lomarakennus K (Isomännikkö)	380 394	7 096 271	106,1	4,0	50,0	44,0	34,0
L	Asuinrakennus L (Malkasaari)	379 392	7 096 642	100,9	4,0	50,0	44,0	33,8
M	Asuinrakennus M (Latvala)	383 344	7 100 875	82,6	4,0	50,0	44,0	28,7

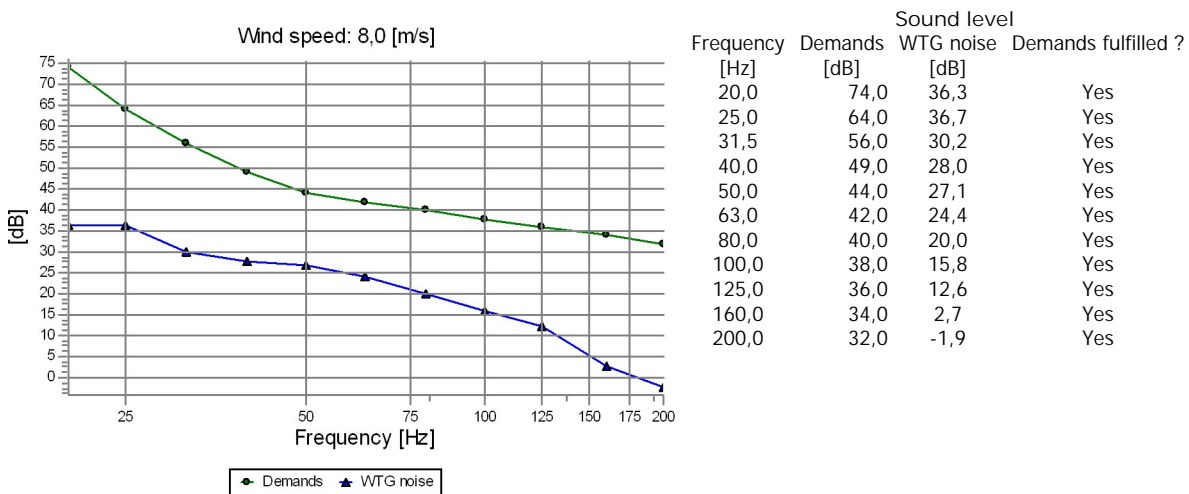
\*)Spectral distribution, please see details in report "Detailed results"

## DECIBEL - Detailed results, graphic

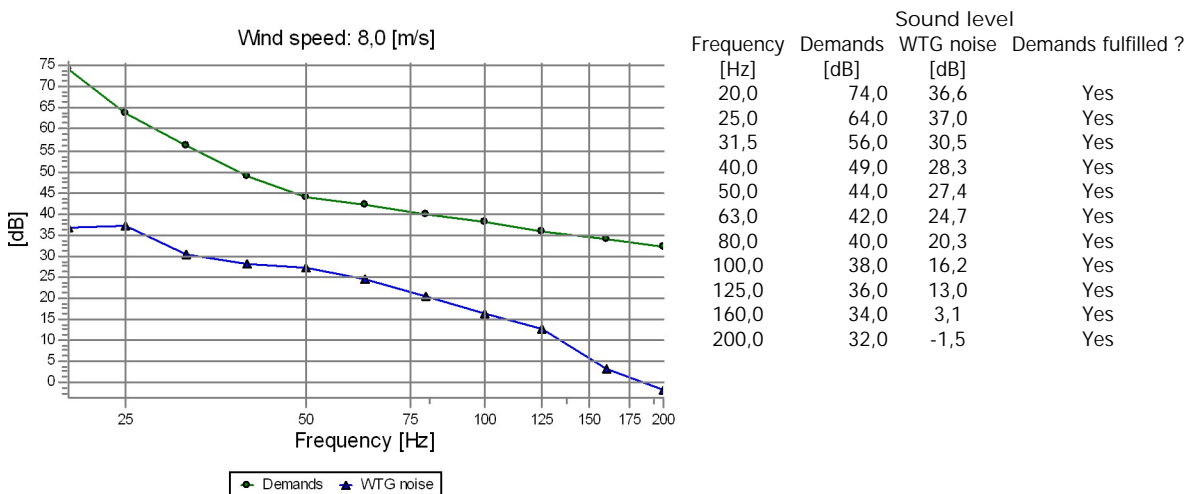
Calculation: LF\_Pajukoski II nykytilanne Pajukoski I V126-3.3MWx9xHH137 (105,9 dB) Noise calculation model: Finland Low frequency 8,0 m/s  
A Lomarakennus A (Lampinjärvi)



### B Lomarakennus B (Lampinkallio)



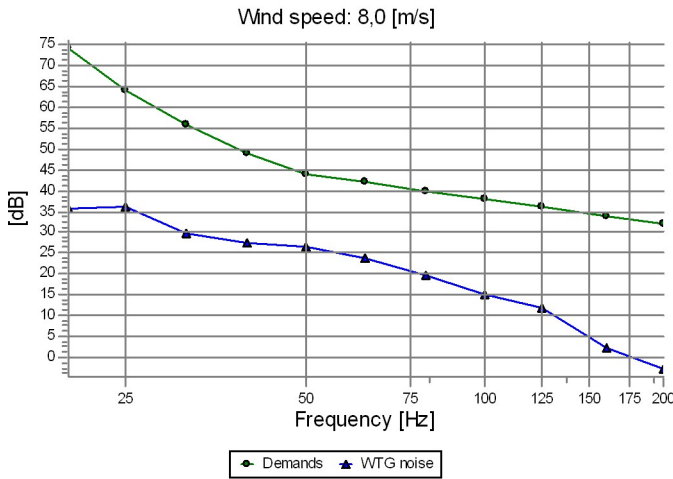
### C Lomarakennus C (Latvalampi)





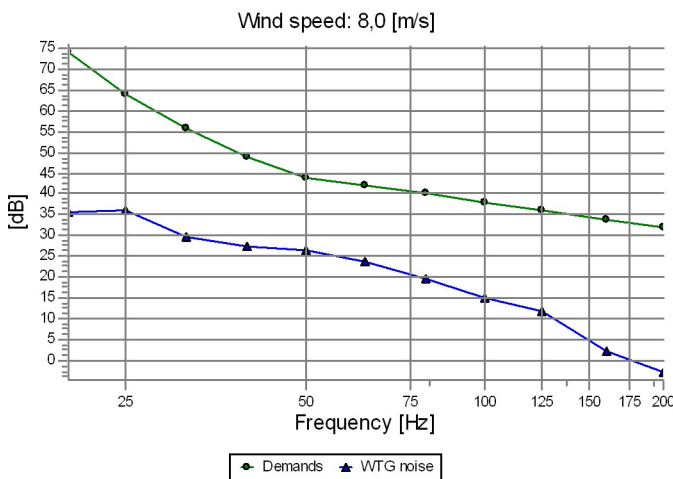
## DECIBEL - Detailed results, graphic

Calculation: LF\_Pajukoski II nykytilanne Pajukoski I V126-3.3MWx9xHH137 (105,9 dB) Noise calculation model: Finland Low frequency 8,0 m/s  
D Asuinrakennus D (Noppala)



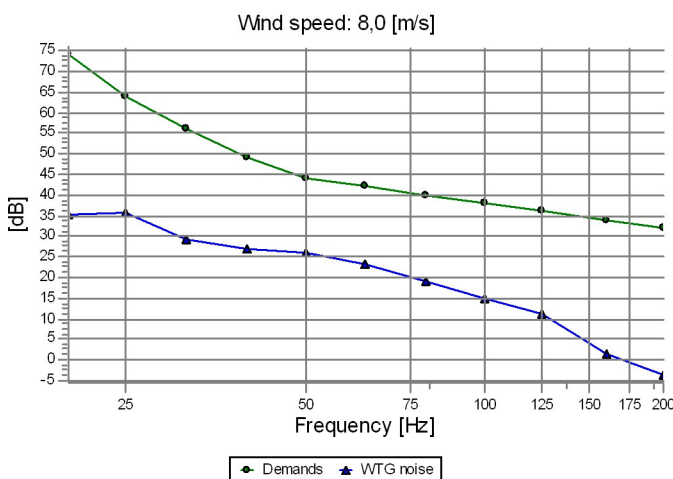
Frequency [Hz]	Demands [dB]	WTG noise [dB]	Demands fulfilled ?
20,0	74,0	35,8	Yes
25,0	64,0	36,2	Yes
31,5	56,0	29,7	Yes
40,0	49,0	27,5	Yes
50,0	44,0	26,6	Yes
63,0	42,0	23,9	Yes
80,0	40,0	19,5	Yes
100,0	38,0	15,3	Yes
125,0	36,0	12,0	Yes
160,0	34,0	2,1	Yes
200,0	32,0	-2,6	Yes

### E Muu rakennus E (Noppala)



Frequency [Hz]	Demands [dB]	WTG noise [dB]	Demands fulfilled ?
20,0	74,0	35,7	Yes
25,0	64,0	36,1	Yes
31,5	56,0	29,6	Yes
40,0	49,0	27,4	Yes
50,0	44,0	26,5	Yes
63,0	42,0	23,8	Yes
80,0	40,0	19,4	Yes
100,0	38,0	15,2	Yes
125,0	36,0	11,9	Yes
160,0	34,0	1,9	Yes
200,0	32,0	-2,8	Yes

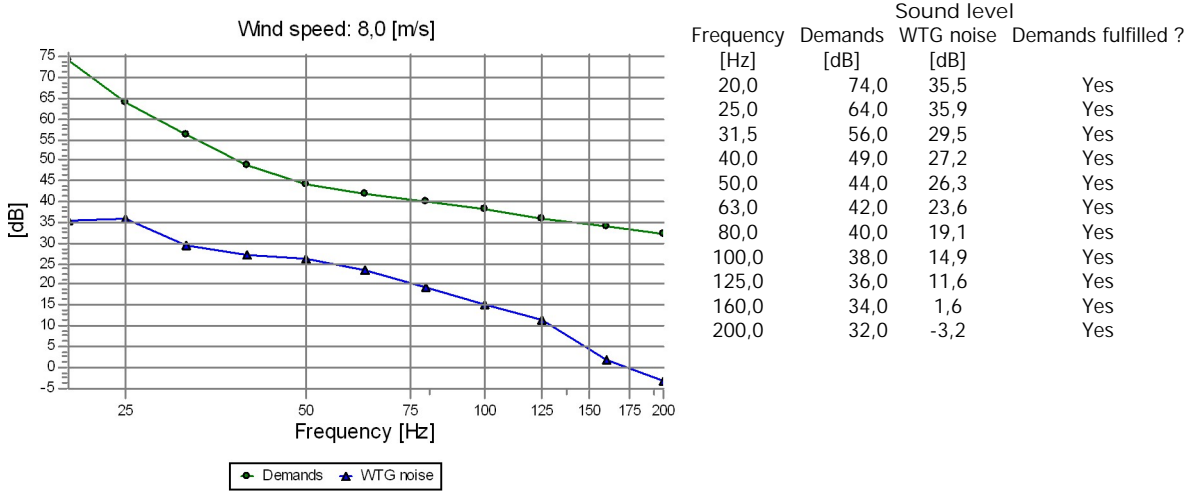
### F Asuinrakennus F (Maijannevantie)



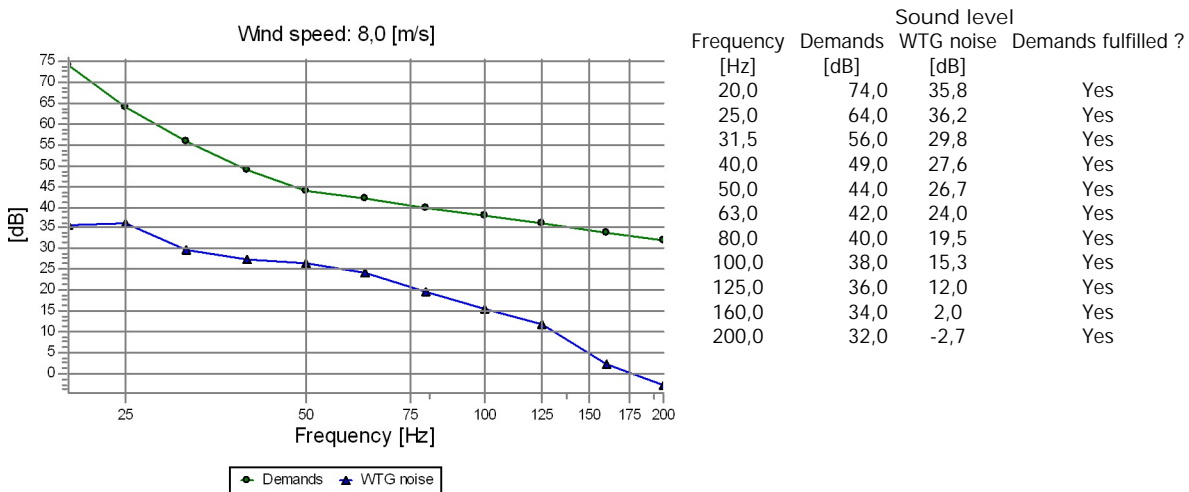
Frequency [Hz]	Demands [dB]	WTG noise [dB]	Demands fulfilled ?
20,0	74,0	35,4	Yes
25,0	64,0	35,7	Yes
31,5	56,0	29,3	Yes
40,0	49,0	27,1	Yes
50,0	44,0	26,2	Yes
63,0	42,0	23,4	Yes
80,0	40,0	19,0	Yes
100,0	38,0	14,8	Yes
125,0	36,0	11,4	Yes
160,0	34,0	1,4	Yes
200,0	32,0	-3,4	Yes

## DECIBEL - Detailed results, graphic

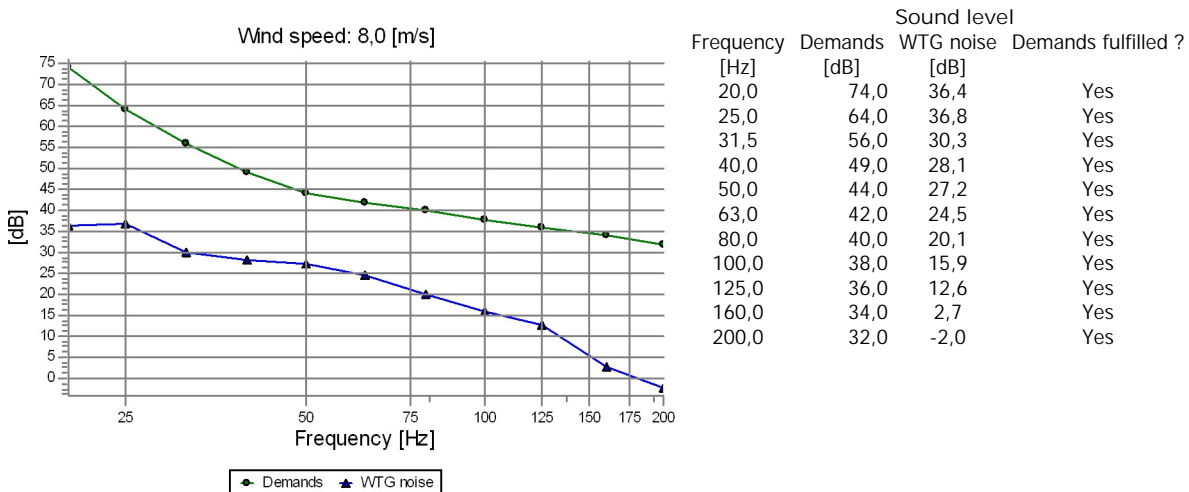
Calculation: LF\_Pajukoski II nykytilanne Pajukoski I V126-3.3MWx9xHH137 (105,9 dB) Noise calculation model: Finland Low frequency 8,0 m/s  
G Asuinrakennus G (Maijannevantie)



### H Asuinrakennus H (Hietasaari)

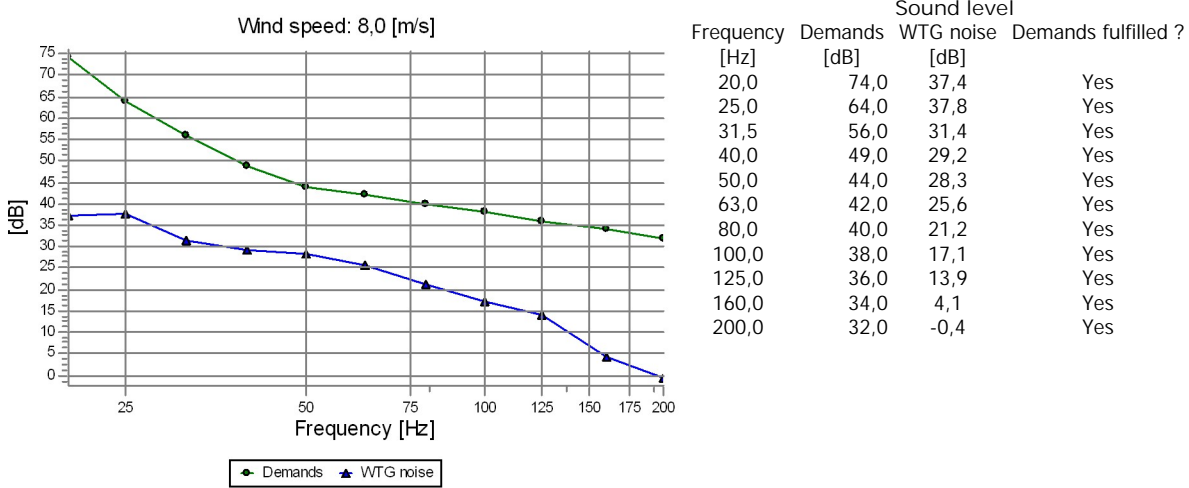


### I Asuinrakennus I (Lahdenperä)

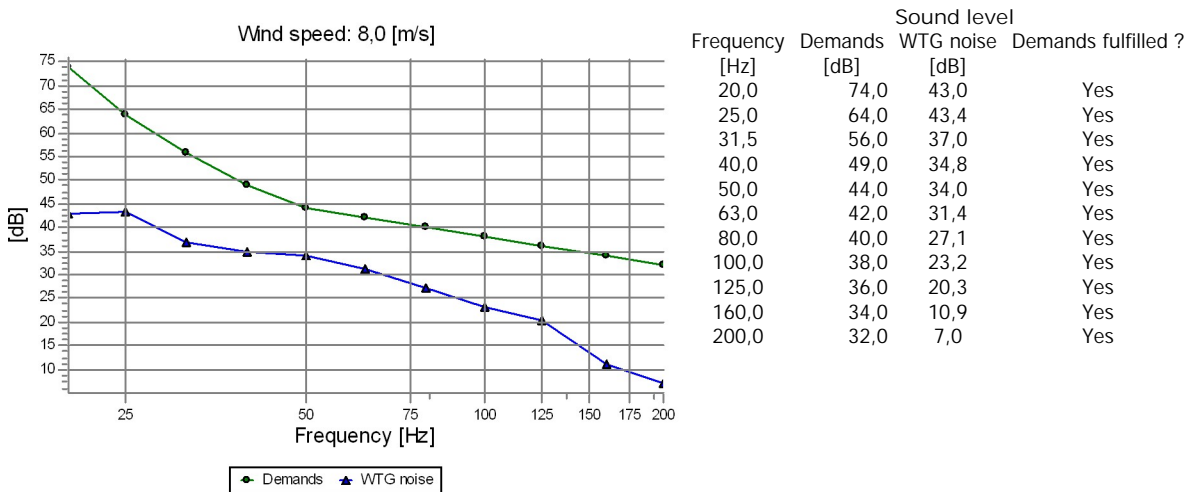


## DECIBEL - Detailed results, graphic

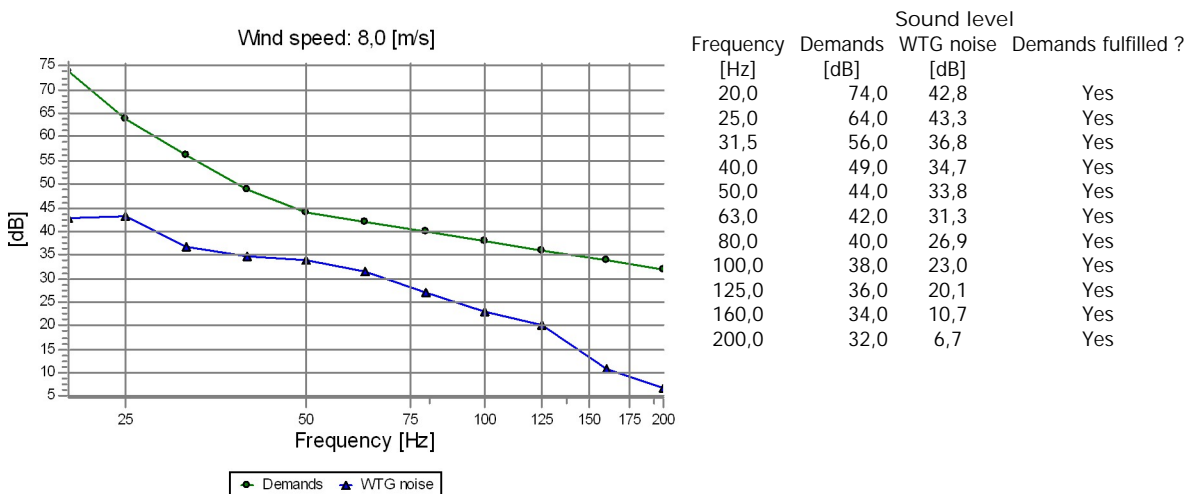
Calculation: LF\_Pajukoski II nykytilanne Pajukoski I V126-3.3MWx9xHH137 (105,9 dB) Noise calculation model: Finland Low frequency 8,0 m/s  
J Lomarakenus J (Junno)



### K Lomarakenus K (Isomännikkö)

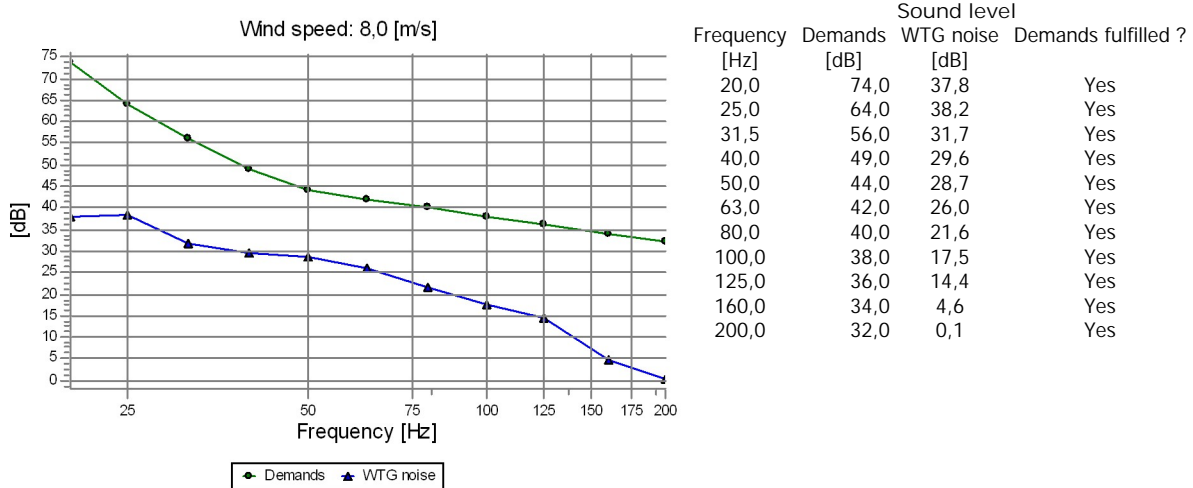


### L Asuinrakennus L (Malkasaari)



## DECIBEL - Detailed results, graphic

Calculation: LF\_Pajukoski II nykytilanne Pajukoski I V126-3.3MWx9xHH137 (105,9 dB) Noise calculation model: Finland Low frequency 8,0 m/s  
M Asuinrakennus M (Latvala)



Liite 6: Pajukoski II tuulivoimahanke – matalataajuisen melun rakennuskohtaiset arvot vaihtoehdossa VE1.

## DECIBEL - Main Result

Calculation: LF\_Pajukoski II\_VE1\_GE158-6.1MWx18xHH221\_20230215+Pajukoski I V126-3.3MWx9xHH137(105,9dB)

Noise calculation model:

Finland Low frequency

Wind speed (in 10 m height):

8,0 m/s

Spectral distribution:

From 20,0 Hz to 200,0 Hz

Meteorological coefficient, CO:

0,0 dB

Type of demand in calculation:

1: WTG noise is compared to demand (DK, DE, SE, NL etc.)

Noise values in calculation:

All noise values are mean values (Lwa) (Normal)

Pure tones:

Pure tone penalty is subtracted from demand

Model: 5,0 dB(A)

Height above ground level, when no value in NSA object:

4,0 m; Don't allow override of model height with height from NSA object

Uncertainty margin:

0,0 dB; Uncertainty margin in NSA has priority

Deviation from "official" noise demands. Negative is more

restrictive, positive is less restrictive.:

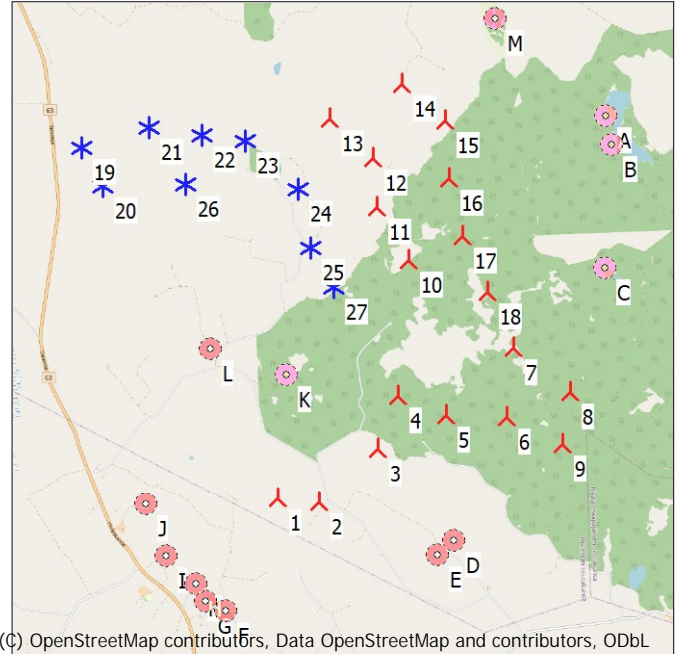
0,0 dB(A)

All coordinates are in

Finish TM ETRS-TM35FIN-ETRS89

All coordinates are in

Finish TM ETRS-TM35FIN-ETRS89



## WTGs

	East	North	Z	Row data/Description	WTG type		Type-generator	Power, rated [kW]	Rotor diameter [m]	Hub height [m]	Noise data		Wind speed [m/s]	LwA,ref [dB(A)]
					Valid	Manufact.					Creator	Name		
1	380 209	7 094 637	107,5	GE WIND ENERGY 6.1-158 ...Yes	GE	WIND ENERGY	6.1-158 HH221-6 100	6 100	158,0	221,0	USER	6.1-158 NRO 107dB + 2 dB	8,0	100,0
2	380 766	7 094 564	106,8	GE WIND ENERGY 6.1-158 ...Yes	GE	WIND ENERGY	6.1-158 HH221-6 100	6 100	158,0	221,0	USER	6.1-158 NRO 107dB + 2 dB	8,0	100,0
3	381 556	7 095 242	112,5	GE WIND ENERGY 6.1-158 ...Yes	GE	WIND ENERGY	6.1-158 HH221-6 100	6 100	158,0	221,0	USER	6.1-158 NRO 107dB + 2 dB	8,0	100,0
4	381 855	7 095 926	117,5	GE WIND ENERGY 6.1-158 ...Yes	GE	WIND ENERGY	6.1-158 HH221-6 100	6 100	158,0	221,0	USER	6.1-158 NRO 107dB + 2 dB	8,0	100,0
5	382 487	7 095 665	119,8	GE WIND ENERGY 6.1-158 ...Yes	GE	WIND ENERGY	6.1-158 HH221-6 100	6 100	158,0	221,0	USER	6.1-158 NRO 107dB + 2 dB	8,0	100,0
6	383 284	7 095 590	122,5	GE WIND ENERGY 6.1-158 ...Yes	GE	WIND ENERGY	6.1-158 HH221-6 100	6 100	158,0	221,0	USER	6.1-158 NRO 107dB + 2 dB	8,0	100,0
7	383 404	7 096 507	124,5	GE WIND ENERGY 6.1-158 ...Yes	GE	WIND ENERGY	6.1-158 HH221-6 100	6 100	158,0	221,0	USER	6.1-158 NRO 107dB + 2 dB	8,0	100,0
8	384 145	7 095 898	110,0	GE WIND ENERGY 6.1-158 ...Yes	GE	WIND ENERGY	6.1-158 HH221-6 100	6 100	158,0	221,0	USER	6.1-158 NRO 107dB + 2 dB	8,0	100,0
9	384 021	7 095 208	112,5	GE WIND ENERGY 6.1-158 ...Yes	GE	WIND ENERGY	6.1-158 HH221-6 100	6 100	158,0	221,0	USER	6.1-158 NRO 107dB + 2 dB	8,0	100,0
10	382 059	7 097 720	120,0	GE WIND ENERGY 6.1-158 ...Yes	GE	WIND ENERGY	6.1-158 HH221-6 100	6 100	158,0	221,0	USER	6.1-158 NRO 107dB + 2 dB	8,0	100,0
11	381 666	7 098 437	107,7	GE WIND ENERGY 6.1-158 ...Yes	GE	WIND ENERGY	6.1-158 HH221-6 100	6 100	158,0	221,0	USER	6.1-158 NRO 107dB + 2 dB	8,0	100,0
12	381 641	7 099 097	110,0	GE WIND ENERGY 6.1-158 ...Yes	GE	WIND ENERGY	6.1-158 HH221-6 100	6 100	158,0	221,0	USER	6.1-158 NRO 107dB + 2 dB	8,0	100,0
13	381 097	7 099 635	104,3	GE WIND ENERGY 6.1-158 ...Yes	GE	WIND ENERGY	6.1-158 HH221-6 100	6 100	158,0	221,0	USER	6.1-158 NRO 107dB + 2 dB	8,0	100,0
14	382 064	7 100 051	105,0	GE WIND ENERGY 6.1-158 ...Yes	GE	WIND ENERGY	6.1-158 HH221-6 100	6 100	158,0	221,0	USER	6.1-158 NRO 107dB + 2 dB	8,0	100,0
15	382 623	7 099 549	108,6	GE WIND ENERGY 6.1-158 ...Yes	GE	WIND ENERGY	6.1-158 HH221-6 100	6 100	158,0	221,0	USER	6.1-158 NRO 107dB + 2 dB	8,0	100,0
16	382 638	7 098 790	111,8	GE WIND ENERGY 6.1-158 ...Yes	GE	WIND ENERGY	6.1-158 HH221-6 100	6 100	158,0	221,0	USER	6.1-158 NRO 107dB + 2 dB	8,0	100,0
17	382 790	7 098 020	125,0	GE WIND ENERGY 6.1-158 ...Yes	GE	WIND ENERGY	6.1-158 HH221-6 100	6 100	158,0	221,0	USER	6.1-158 NRO 107dB + 2 dB	8,0	100,0
18	383 095	7 097 262	120,7	GE WIND ENERGY 6.1-158 ...Yes	GE	WIND ENERGY	6.1-158 HH221-6 100	6 100	158,0	221,0	USER	6.1-158 NRO 107dB + 2 dB	8,0	100,0
19	377 791	7 099 387	87,5	VESTAS V126-3.3 HH137 3... Yes	VESTAS		V126-3.3 HH137-3 300	3 300	126,0	137,0	USER	Mode 0 - 11-2014 No STE	8,0	96,2
20	378 057	7 098 862	90,0	VESTAS V126-3.3 HH137 3... Yes	VESTAS		V126-3.3 HH137-3 300	3 300	126,0	137,0	USER	Mode 0 - 11-2014 No STE	8,0	96,2
21	378 683	7 099 618	85,9	VESTAS V126-3.3 HH137 3... Yes	VESTAS		V126-3.3 HH137-3 300	3 300	126,0	137,0	USER	Mode 0 - 11-2014 No STE	8,0	96,2
22	379 394	7 099 490	94,6	VESTAS V126-3.3 HH137 3... Yes	VESTAS		V126-3.3 HH137-3 300	3 300	126,0	137,0	USER	Mode 0 - 11-2014 No STE	8,0	96,2
23	379 949	7 099 376	100,0	VESTAS V126-3.3 HH137 3... Yes	VESTAS		V126-3.3 HH137-3 300	3 300	126,0	137,0	USER	Mode 0 - 11-2014 No STE	8,0	96,2
24	380 638	7 098 723	105,0	VESTAS V126-3.3 HH137 3... Yes	VESTAS		V126-3.3 HH137-3 300	3 300	126,0	137,0	USER	Mode 0 - 11-2014 No STE	8,0	96,2
25	380 775	7 097 932	105,0	VESTAS V126-3.3 HH137 3... Yes	VESTAS		V126-3.3 HH137-3 300	3 300	126,0	137,0	USER	Mode 0 - 11-2014 No STE	8,0	96,2
26	379 139	7 098 839	92,5	VESTAS V126-3.3 HH137 3... Yes	VESTAS		V126-3.3 HH137-3 300	3 300	126,0	137,0	USER	Mode 0 - 11-2014 No STE	8,0	96,2
27	381 062	7 097 401	107,5	VESTAS V126-3.3 HH137 3... Yes	VESTAS		V126-3.3 HH137-3 300	3 300	126,0	137,0	USER	Mode 0 - 11-2014 No STE	8,0	96,2

## Calculation Results

### Sound level

Noise sensitive area

No.	Name	East	North	Z	Immission height [m]	Frequency [Hz]	Noise [dB]	WTG noise [dB]
A	Lomarakennus A (Lampinjärvi)	384 750	7 099 539	90,0	4,0	50,0	44,0	39,8
B	Lomarakennus B (Lampinkallio)	384 818	7 099 152	93,7	4,0	50,0	44,0	40,0
C	Lomarakennus C (Latvalampi)	384 650	7 097 533	96,0	4,0	50,0	44,0	42,1
D	Asuinrakennus D (Noppala)	382 520	7 093 979	105,2	4,0	50,0	44,0	41,9
E	Muu rakennus E (Noppala)	382 290	7 093 807	109,7	4,0	50,0	44,0	41,5

To be continued on next page...

## DECIBEL - Main Result

Calculation: LF\_Pajukoski II\_VE1\_GE158-6.1MWx18xHH221\_20230215+Pajukoski I V126-3.3MWx9xHH137(105,9dB)

...continued from previous page

No.	Name	East	North	Z [m]	Immission height [m]	Most critical demand		Predicted sound level
						Frequency [Hz]	Noise [dB]	WTG noise [dB]
F	Asuinrakennus F (Maijannevantie)	379 455	7 093 166	96,2	4,0	50,0	44,0	38,7
G	Asuinrakennus G (Maijannevantie)	379 203	7 093 300	92,9	4,0	50,0	44,0	38,5
H	Asuinrakennus H (Hietasaari)	379 076	7 093 530	92,5	4,0	50,0	44,0	38,7
I	Asuinrakennus I (Lahdenperä)	378 699	7 093 923	88,0	4,0	50,0	44,0	38,4
J	Lomarakennus J (Junno)	378 456	7 094 615	89,4	4,0	50,0	44,0	38,5
K	Lomarakennus K (Isomännikkö)	380 394	7 096 271	106,1	4,0	50,0	44,0	42,9
L	Asuinrakennus L (Malkasaari)	379 392	7 096 642	100,9	4,0	50,0	44,0	40,7
M	Asuinrakennus M (Latvala)	383 344	7 100 875	82,6	4,0	50,0	44,0	40,8

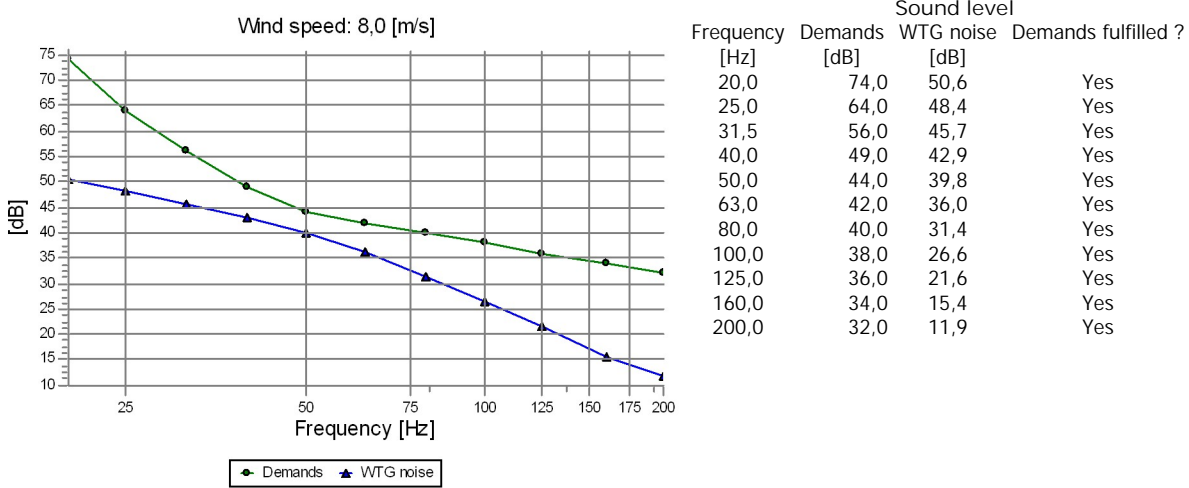
\*)Spectral distribution, please see details in report "Detailed results"

## Distances (m)

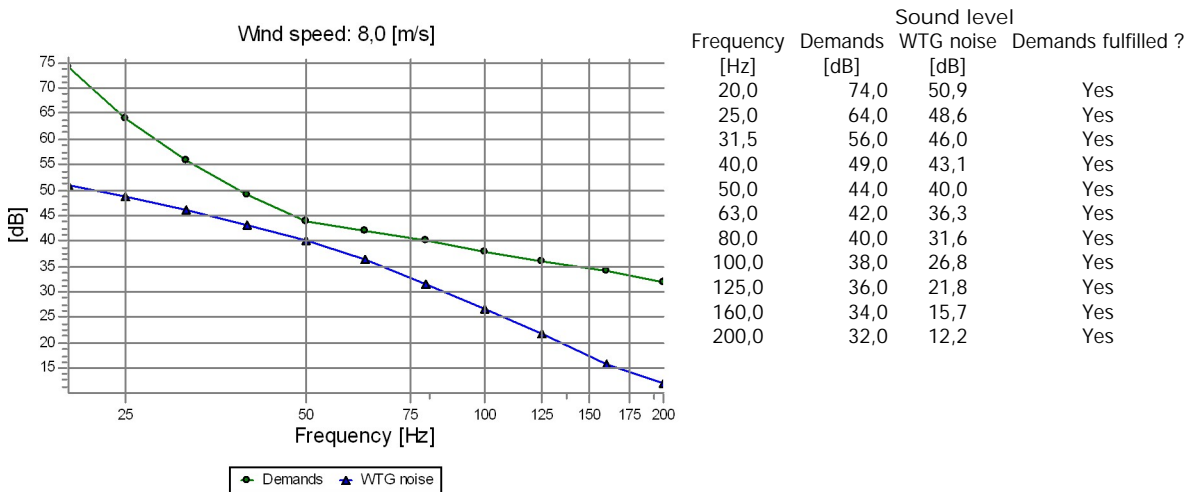
WTG	A	B	C	D	E	F	G	H	I	J	K	L	M
1	6682	6452	5302	2403	2240	1653	1673	1584	1670	1753	1644	2165	6981
2	6374	6121	4889	1849	1702	1917	2010	1981	2164	2311	1747	2491	6817
3	5354	5092	3850	1589	1612	2954	3051	3014	3147	3163	1552	2577	5910
4	4630	4380	3224	2057	2163	3658	3732	3669	3738	3643	1501	2565	5168
5	4487	4194	2858	1686	1868	3929	4047	4024	4169	4166	2179	3246	5280
6	4212	3878	2375	1783	2041	4532	4680	4685	4879	4925	2969	4032	5285
7	3317	2999	1614	2678	2921	5173	5285	5253	5368	5297	3019	4014	4368
8	3691	3323	1711	2515	2795	5428	5583	5595	5793	5832	3770	4811	5041
9	4392	4024	2409	1940	2227	5002	5182	5222	5475	5597	3780	4846	5707
10	3248	3108	2598	3769	3920	5246	5262	5143	5070	4756	2207	2877	3407
11	3275	3232	3118	4539	4672	5716	5697	5549	5402	4991	2512	2897	2960
12	3140	3177	3391	5193	5330	6321	6289	6129	5952	5498	3089	3329	2462
13	3654	3752	4128	5832	5949	6674	6612	6431	6195	5672	3437	3445	2566
14	2734	2897	3609	6089	6248	7363	7332	7173	6991	6524	4132	4331	1522
15	2127	2231	2859	5571	5752	7126	7124	6986	6859	6458	3964	4346	1509
16	2241	2210	2372	4812	4995	6462	6476	6353	6261	5909	3374	3892	2201
17	2480	2323	1923	4050	4243	5889	5928	5827	5790	5512	2966	3667	2908
18	2815	2558	1578	3333	3548	5480	5554	5485	5520	5341	2877	3755	3622
19	6961	7031	7105	7184	7168	6439	6248	5996	5539	4818	4060	3178	5749
20	6728	6768	6726	6615	6593	5865	5679	5428	4980	4265	3489	2590	5658
21	6068	6153	6321	6821	6839	6498	6339	6100	5695	5008	3759	3059	4828
22	5357	5435	5609	6336	6378	6324	6193	5968	5610	4964	3371	2848	4186
23	4804	4875	5050	5978	6041	6229	6121	5910	5594	4989	3136	2790	3712
24	4193	4202	4185	5103	5186	5681	5609	5422	5176	4651	2464	2425	3458
25	4288	4224	3896	4321	4394	4945	4891	4718	4514	4047	1704	1891	3907
26	5655	5688	5664	5920	5937	5681	5539	5309	4935	4278	2858	2211	4672
27	4263	4145	3591	3719	3798	4529	4502	4350	4204	3814	1312	1834	4157

## DECIBEL - Detailed results, graphic

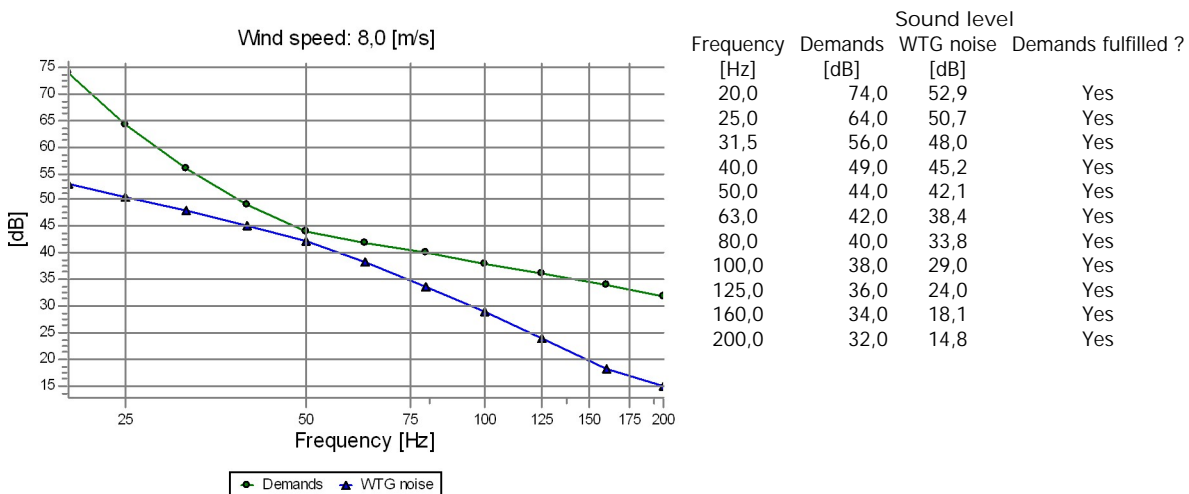
Calculation: LF\_Pajukoski II\_VE1\_GE158-6.1MWx18xHH221\_20230215+Pajukoski I V126-3.3MWx9xHH137(105,9dB) Noise calculation model: Finland Low frequency 8,0 m/s  
A Lomarakennus A (Lampinjärvi)



### B Lomarakennus B (Lampinkallio)



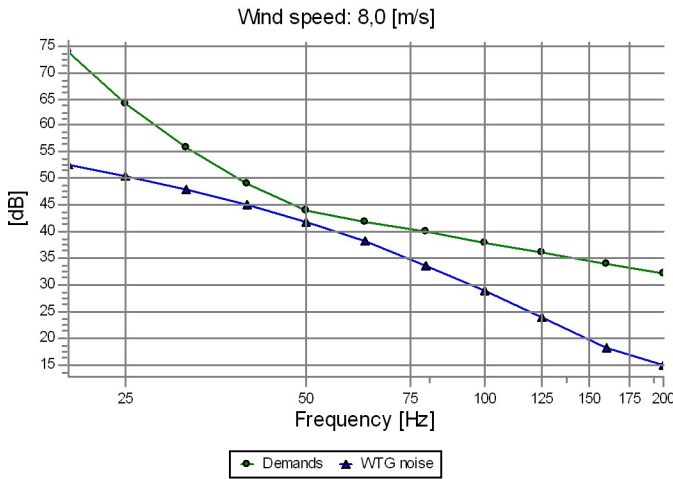
### C Lomarakennus C (Latvalampi)





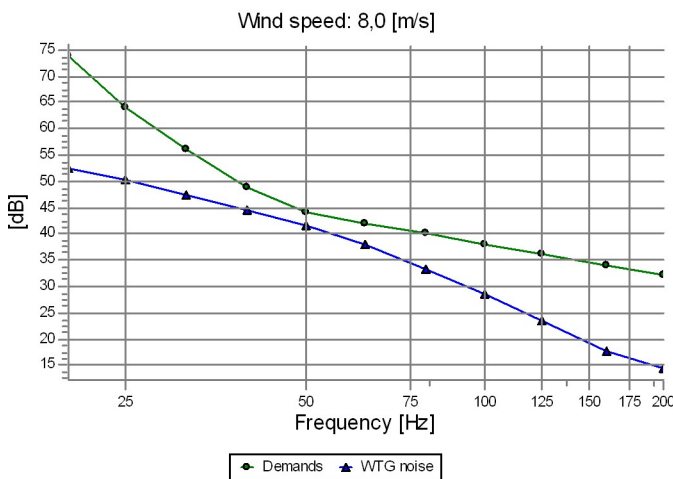
## DECIBEL - Detailed results, graphic

Calculation: LF\_Pajukoski II\_VE1\_GE158-6.1MWx18xHH221\_20230215+Pajukoski I V126-3.3MWx9xHH137(105,9dB) Noise calculation model: Finland Low frequency 8,0 m/s  
D Asuinrakennus D (Noppala)



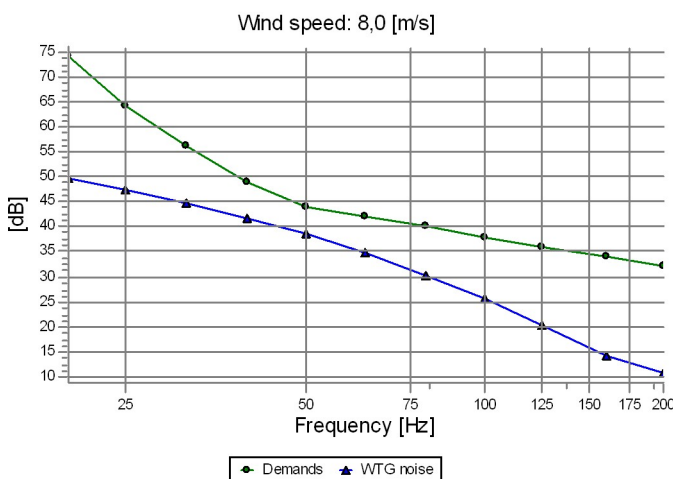
Frequency [Hz]	Demands [dB]	WTG noise [dB]	Demands fulfilled ?
20,0	74,0	52,8	Yes
25,0	64,0	50,5	Yes
31,5	56,0	47,9	Yes
40,0	49,0	45,0	Yes
50,0	44,0	41,9	Yes
63,0	42,0	38,2	Yes
80,0	40,0	33,6	Yes
100,0	38,0	28,8	Yes
125,0	36,0	23,8	Yes
160,0	34,0	18,0	Yes
200,0	32,0	14,7	Yes

### E Muu rakennus E (Noppala)



Frequency [Hz]	Demands [dB]	WTG noise [dB]	Demands fulfilled ?
20,0	74,0	52,4	Yes
25,0	64,0	50,1	Yes
31,5	56,0	47,5	Yes
40,0	49,0	44,6	Yes
50,0	44,0	41,5	Yes
63,0	42,0	37,8	Yes
80,0	40,0	33,2	Yes
100,0	38,0	28,4	Yes
125,0	36,0	23,4	Yes
160,0	34,0	17,5	Yes
200,0	32,0	14,2	Yes

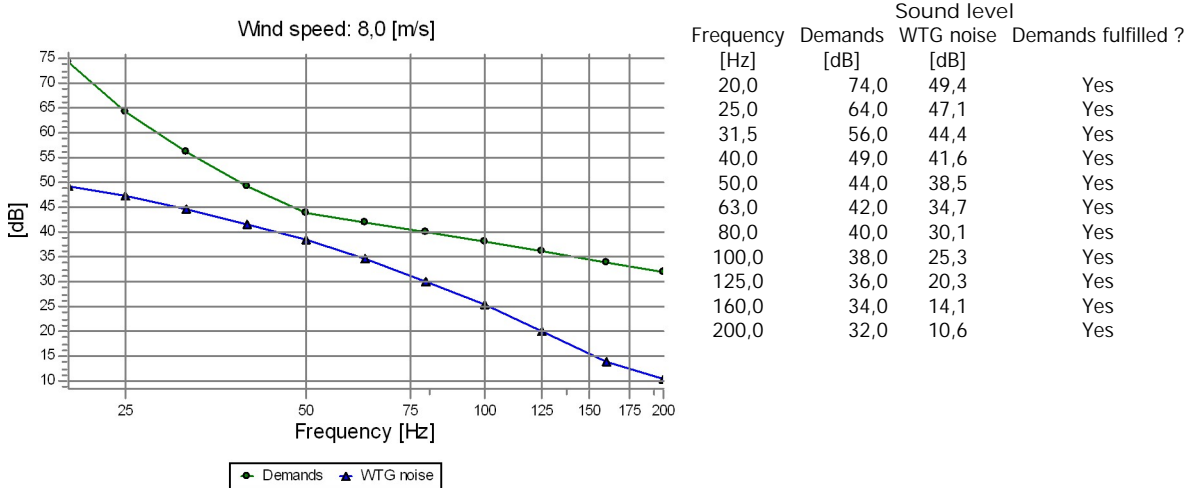
### F Asuinrakennus F (Maijannevantie)



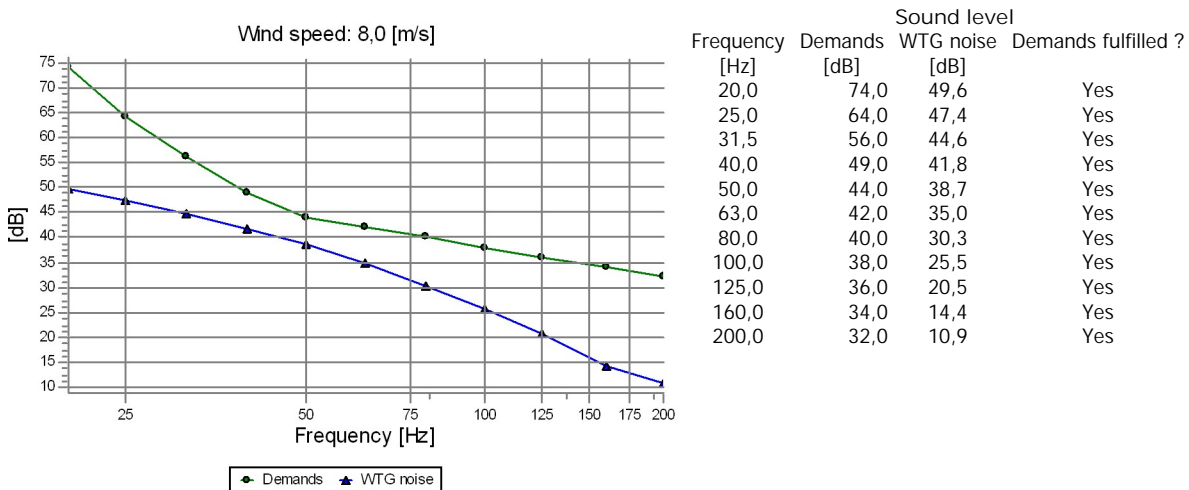
Frequency [Hz]	Demands [dB]	WTG noise [dB]	Demands fulfilled ?
20,0	74,0	49,5	Yes
25,0	64,0	47,3	Yes
31,5	56,0	44,6	Yes
40,0	49,0	41,8	Yes
50,0	44,0	38,7	Yes
63,0	42,0	34,9	Yes
80,0	40,0	30,3	Yes
100,0	38,0	25,4	Yes
125,0	36,0	20,4	Yes
160,0	34,0	14,3	Yes
200,0	32,0	10,8	Yes

## DECIBEL - Detailed results, graphic

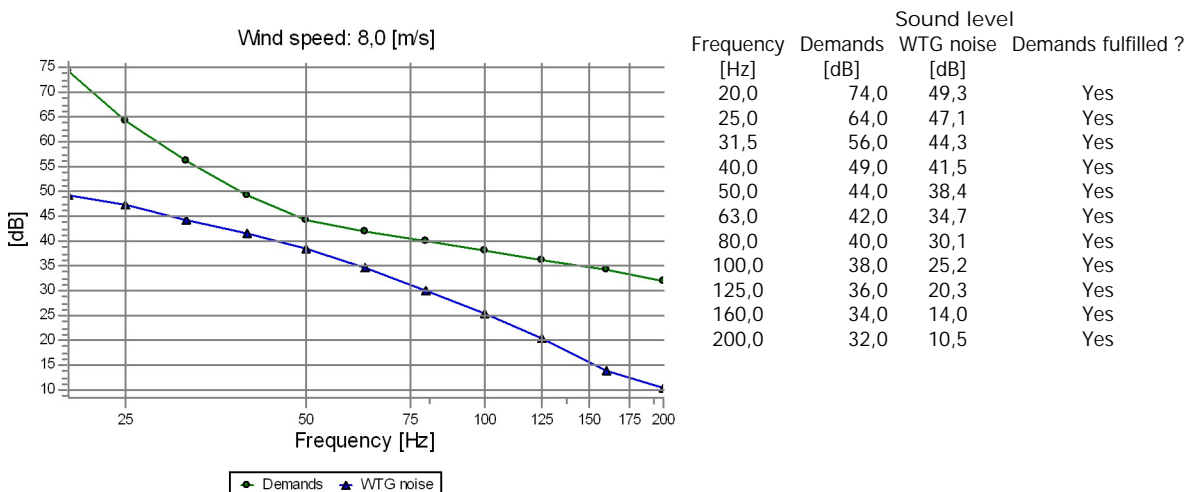
Calculation: LF\_Pajukoski II\_VE1\_GE158-6.1MWx18xHH221\_20230215+Pajukoski I V126-3.3MWx9xHH137(105,9dB) Noise calculation model: Finland Low frequency 8,0 m/s  
G Asuinrakennus G (Maijannevantie)



### H Asuinrakennus H (Hietasaari)

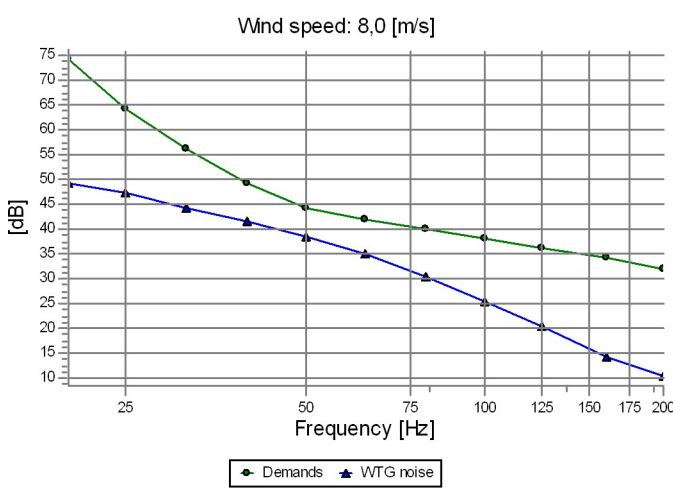


### I Asuinrakennus I (Lahdenperä)



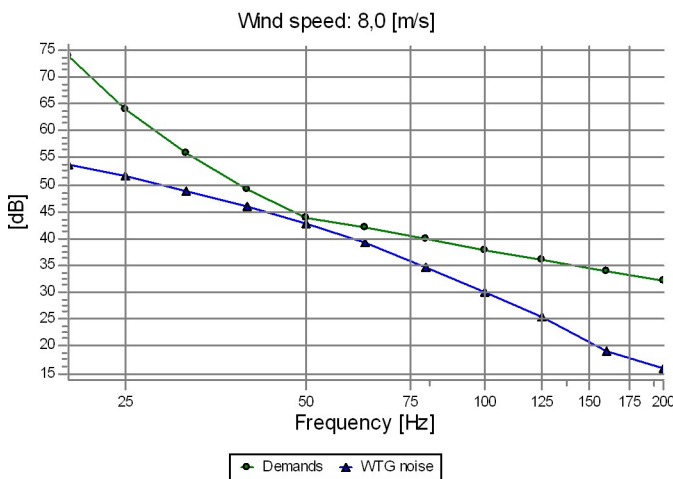
## DECIBEL - Detailed results, graphic

Calculation: LF\_Pajukoski II\_VE1\_GE158-6.1MWx18xHH221\_20230215+Pajukoski I V126-3.3MWx9xHH137(105,9dB) Noise calculation model: Finland Low frequency 8,0 m/s  
J Lomarakennus J (Junno)



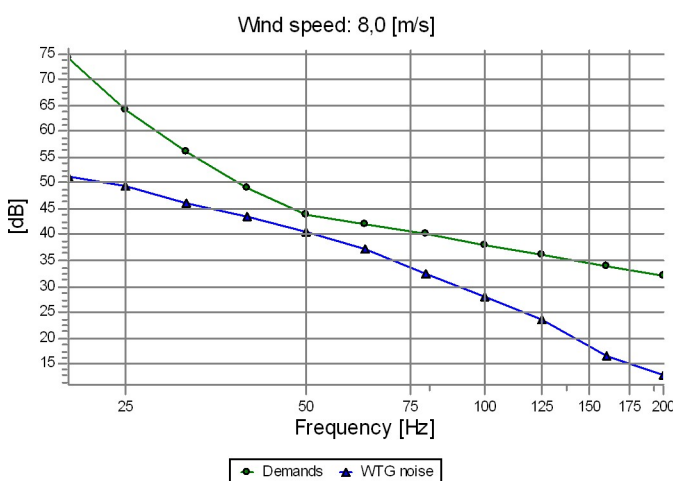
Frequency [Hz]	Demands [dB]	WTG noise [dB]	Demands fulfilled ?
20,0	74,0	49,3	Yes
25,0	64,0	47,1	Yes
31,5	56,0	44,3	Yes
40,0	49,0	41,5	Yes
50,0	44,0	38,5	Yes
63,0	42,0	34,7	Yes
80,0	40,0	30,1	Yes
100,0	38,0	25,3	Yes
125,0	36,0	20,4	Yes
160,0	34,0	14,0	Yes
200,0	32,0	10,4	Yes

### K Lomarakennus K (Isomännikkö)



Frequency [Hz]	Demands [dB]	WTG noise [dB]	Demands fulfilled ?
20,0	74,0	53,6	Yes
25,0	64,0	51,6	Yes
31,5	56,0	48,6	Yes
40,0	49,0	45,8	Yes
50,0	44,0	42,9	Yes
63,0	42,0	39,3	Yes
80,0	40,0	34,8	Yes
100,0	38,0	30,1	Yes
125,0	36,0	25,6	Yes
160,0	34,0	19,1	Yes
200,0	32,0	15,8	Yes

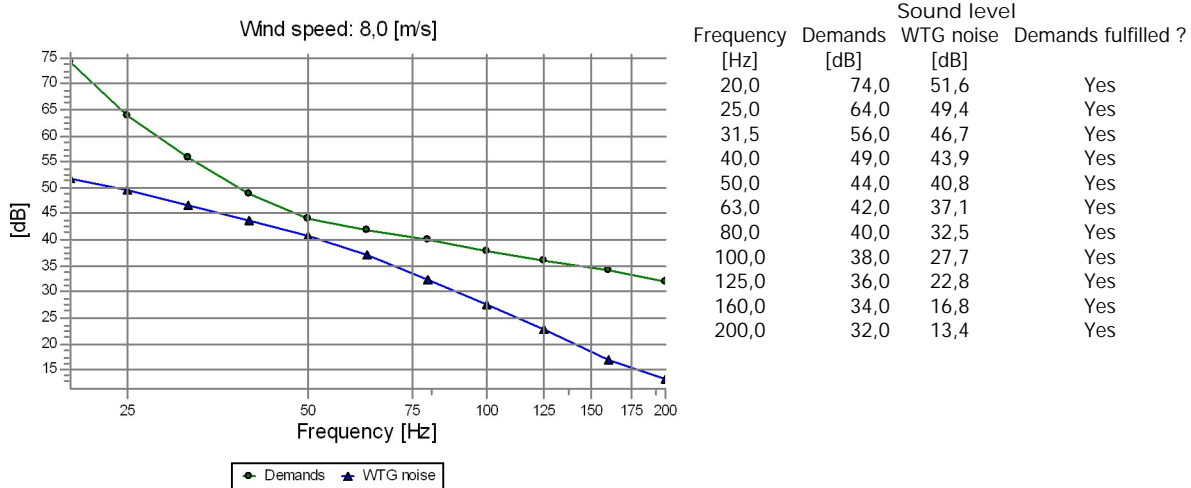
### L Asuinrakennus L (Malkasaari)



Frequency [Hz]	Demands [dB]	WTG noise [dB]	Demands fulfilled ?
20,0	74,0	51,3	Yes
25,0	64,0	49,4	Yes
31,5	56,0	46,2	Yes
40,0	49,0	43,5	Yes
50,0	44,0	40,7	Yes
63,0	42,0	37,2	Yes
80,0	40,0	32,6	Yes
100,0	38,0	28,0	Yes
125,0	36,0	23,7	Yes
160,0	34,0	16,6	Yes
200,0	32,0	13,0	Yes

## DECIBEL - Detailed results, graphic

Calculation: LF\_Pajukoski II\_VE1\_GE158-6.1MWx18xHH221\_20230215+Pajukoski I V126-3.3MWx9xHH137(105,9dB) Noise calculation model: Finland Low frequency 8,0 m/s  
M Asuinrakennus M (Latvala)



Liite 7: Pajukoski II tuulivoimahanke – matalataajuisen melun rakennuskohtaiset arvot vaihtoehdossa VE2.

Project:

Pajukoski tv-hanke

Licensed user:

FCG Finnish Consulting Group Oy  
 Osmontie 34, PO Box 950  
 FI-00601 Helsinki  
 +358104095666  
 Henna-Riikka Rintamäki / henna-riikka.rintamaki@fcg.fi  
 Calculated:  
 29.1.2024 16.51/3.6.377

## DECIBEL - Main Result

Calculation: LF\_Pajukoski II\_VE2\_GE158-6.1MWx9xHH221\_20230215+Pajukoski I V126-3.3MWx9xHH137(105,9dB)

Noise calculation model:

Finland Low frequency

Wind speed (in 10 m height):

8,0 m/s

Spectral distribution:

From 20,0 Hz to 200,0 Hz

Meteorological coefficient, CO:

0,0 dB

Type of demand in calculation:

1: WTG noise is compared to demand (DK, DE, SE, NL etc.)

Noise values in calculation:

All noise values are mean values (Lwa) (Normal)

Pure tones:

Pure tone penalty is subtracted from demand

Model: 5,0 dB(A)

Height above ground level, when no value in NSA object:

4,0 m; Don't allow override of model height with height from NSA object

Uncertainty margin:

0,0 dB; Uncertainty margin in NSA has priority

Deviation from "official" noise demands. Negative is more

restrictive, positive is less restrictive.:

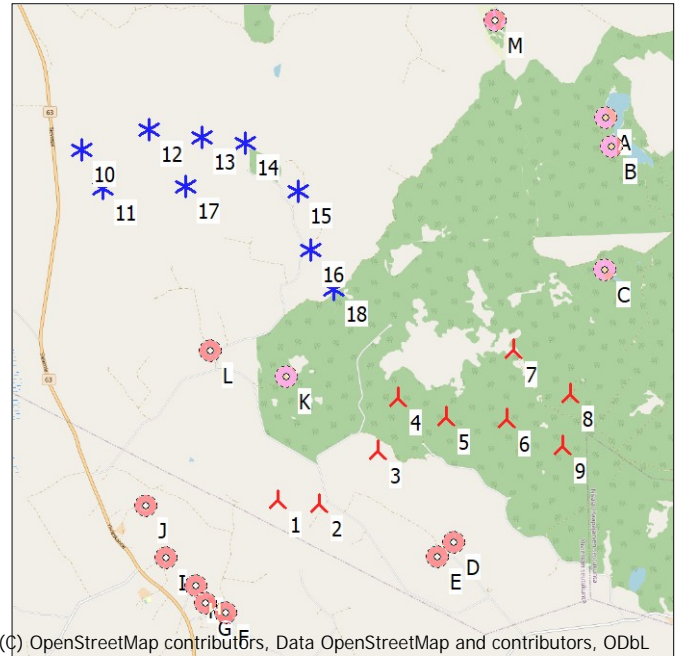
0,0 dB(A)

All coordinates are in

Finish TM ETRS-TM35FIN-ETRS89

All coordinates are in

Finish TM ETRS-TM35FIN-ETRS89



## WTGs

	East	North	Z	Row data/Description	WTG type		Type-generator	Power, rated [kW]	Rotor diameter [m]	Hub height [m]	Noise data		Wind speed [m/s]	LwA,ref [dB(A)]
					Valid	Manufact.					Creator	Name		
1	380 209	7 094 637	107,5	GE WIND ENERGY 6.1-158 ...Yes	GE	WIND ENERGY	6.1-158 HH221-6 100	6 100	158,0	221,0	USER	6.1-158 NRO 107dB + 2 dB	8,0	100,0
2	380 766	7 094 564	106,8	GE WIND ENERGY 6.1-158 ...Yes	GE	WIND ENERGY	6.1-158 HH221-6 100	6 100	158,0	221,0	USER	6.1-158 NRO 107dB + 2 dB	8,0	100,0
3	381 556	7 095 242	112,5	GE WIND ENERGY 6.1-158 ...Yes	GE	WIND ENERGY	6.1-158 HH221-6 100	6 100	158,0	221,0	USER	6.1-158 NRO 107dB + 2 dB	8,0	100,0
4	381 855	7 095 926	117,5	GE WIND ENERGY 6.1-158 ...Yes	GE	WIND ENERGY	6.1-158 HH221-6 100	6 100	158,0	221,0	USER	6.1-158 NRO 107dB + 2 dB	8,0	100,0
5	382 487	7 095 665	119,8	GE WIND ENERGY 6.1-158 ...Yes	GE	WIND ENERGY	6.1-158 HH221-6 100	6 100	158,0	221,0	USER	6.1-158 NRO 107dB + 2 dB	8,0	100,0
6	383 284	7 095 590	122,5	GE WIND ENERGY 6.1-158 ...Yes	GE	WIND ENERGY	6.1-158 HH221-6 100	6 100	158,0	221,0	USER	6.1-158 NRO 107dB + 2 dB	8,0	100,0
7	383 404	7 096 507	124,5	GE WIND ENERGY 6.1-158 ...Yes	GE	WIND ENERGY	6.1-158 HH221-6 100	6 100	158,0	221,0	USER	6.1-158 NRO 107dB + 2 dB	8,0	100,0
8	384 145	7 095 898	110,0	GE WIND ENERGY 6.1-158 ...Yes	GE	WIND ENERGY	6.1-158 HH221-6 100	6 100	158,0	221,0	USER	6.1-158 NRO 107dB + 2 dB	8,0	100,0
9	384 021	7 095 208	112,5	GE WIND ENERGY 6.1-158 ...Yes	GE	WIND ENERGY	6.1-158 HH221-6 100	6 100	158,0	221,0	USER	6.1-158 NRO 107dB + 2 dB	8,0	100,0
10	377 791	7 099 387	87,5	VESTAS V126-3.3 HH137 3... Yes	VESTAS		V126-3.3 HH137-3 300	3 300	126,0	137,0	USER	Mode 0 - 11-2014 No STE	8,0	96,2
11	378 057	7 098 862	90,0	VESTAS V126-3.3 HH137 3... Yes	VESTAS		V126-3.3 HH137-3 300	3 300	126,0	137,0	USER	Mode 0 - 11-2014 No STE	8,0	96,2
12	378 683	7 099 618	85,9	VESTAS V126-3.3 HH137 3... Yes	VESTAS		V126-3.3 HH137-3 300	3 300	126,0	137,0	USER	Mode 0 - 11-2014 No STE	8,0	96,2
13	379 394	7 099 490	94,6	VESTAS V126-3.3 HH137 3... Yes	VESTAS		V126-3.3 HH137-3 300	3 300	126,0	137,0	USER	Mode 0 - 11-2014 No STE	8,0	96,2
14	379 949	7 099 376	100,0	VESTAS V126-3.3 HH137 3... Yes	VESTAS		V126-3.3 HH137-3 300	3 300	126,0	137,0	USER	Mode 0 - 11-2014 No STE	8,0	96,2
15	380 638	7 098 723	105,0	VESTAS V126-3.3 HH137 3... Yes	VESTAS		V126-3.3 HH137-3 300	3 300	126,0	137,0	USER	Mode 0 - 11-2014 No STE	8,0	96,2
16	380 775	7 097 932	105,0	VESTAS V126-3.3 HH137 3... Yes	VESTAS		V126-3.3 HH137-3 300	3 300	126,0	137,0	USER	Mode 0 - 11-2014 No STE	8,0	96,2
17	379 139	7 098 839	92,5	VESTAS V126-3.3 HH137 3... Yes	VESTAS		V126-3.3 HH137-3 300	3 300	126,0	137,0	USER	Mode 0 - 11-2014 No STE	8,0	96,2
18	381 062	7 097 401	107,5	VESTAS V126-3.3 HH137 3... Yes	VESTAS		V126-3.3 HH137-3 300	3 300	126,0	137,0	USER	Mode 0 - 11-2014 No STE	8,0	96,2

## Calculation Results

### Sound level

Noise sensitive area

No.	Name	East	North	Z	Immission height	Frequency	Noise	WTG noise
				[m]	[m]	[Hz]	[dB]	[dB]
A	Lomarakennus A (Lampinjärvi)	384 750	7 099 539	90,0	4,0	50,0	44,0	34,7
B	Lomarakennus B (Lampinkallio)	384 818	7 099 152	93,7	4,0	50,0	44,0	35,3
C	Lomarakennus C (Latvalampi)	384 650	7 097 533	96,0	4,0	50,0	44,0	39,3
D	Asuinrakennus D (Noppala)	382 520	7 093 979	105,2	4,0	50,0	44,0	41,2
E	Muu rakennus E (Noppala)	382 290	7 093 807	109,7	4,0	50,0	44,0	40,8
F	Asuinrakennus F (Maijannevantie)	379 455	7 093 166	96,2	4,0	50,0	44,0	37,9
G	Asuinrakennus G (Maijannevantie)	379 203	7 093 300	92,9	4,0	50,0	44,0	37,7
H	Asuinrakennus H (Hietasaari)	379 076	7 093 530	92,5	4,0	50,0	44,0	37,9
I	Asuinrakennus I (Lahdenperä)	378 699	7 093 923	88,0	4,0	50,0	44,0	37,5
J	Lomarakennus J (Junno)	378 456	7 094 615	89,4	4,0	50,0	44,0	37,4
K	Lomarakennus K (Isomännikkö)	380 394	7 096 271	106,1	4,0	50,0	44,0	41,5
L	Asuinrakennus L (Malkasaari)	379 392	7 096 642	100,9	4,0	50,0	44,0	38,9
M	Asuinrakennus M (Latvala)	383 344	7 100 875	82,6	4,0	50,0	44,0	33,7

\*)Spectral distribution, please see details in report "Detailed results"

Project:

Pajukoski tv-hanke

Licensed user:

FCG Finnish Consulting Group Oy

Osmontie 34, PO Box 950

FI-00601 Helsinki

+358104095666

Henna-Riikka Rintamäki / henna-riikka.rintamaki@fcg.fi

Calculated:

29.1.2024 16.51/3.6.377

## DECIBEL - Main Result

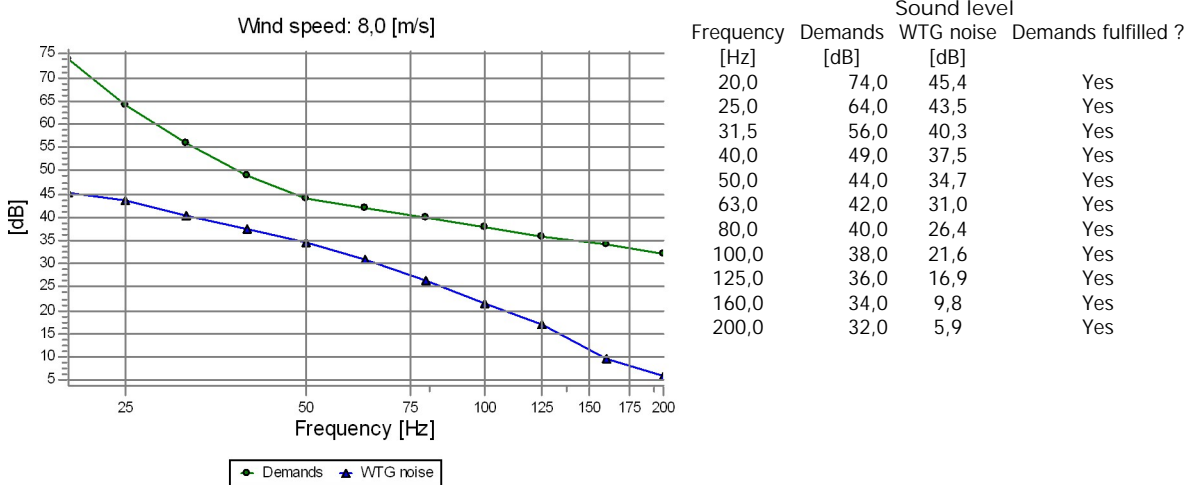
Calculation: LF\_Pajukoski II\_VE2\_GE158-6.1MWx9xHH221\_20230215+Pajukoski I V126-3.3MWx9xHH137(105,9dB)

Distances (m)

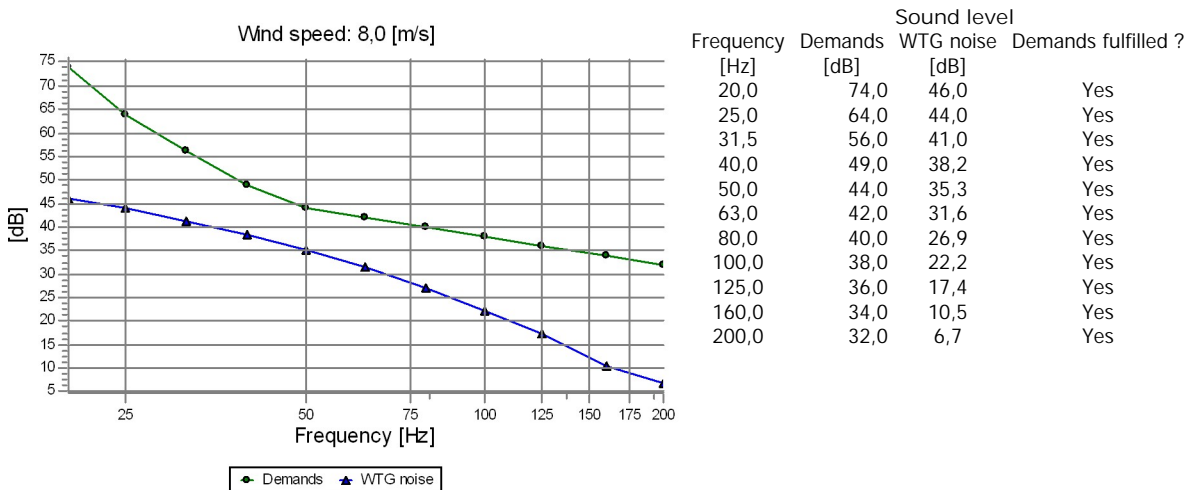
WTG	A	B	C	D	E	F	G	H	I	J	K	L	M
1	6682	6452	5302	2403	2240	1653	1673	1584	1670	1753	1644	2165	6981
2	6374	6121	4889	1849	1702	1917	2010	1981	2164	2311	1747	2491	6817
3	5354	5092	3850	1589	1612	2954	3051	3014	3147	3163	1552	2577	5910
4	4630	4380	3224	2057	2163	3658	3732	3669	3738	3643	1501	2565	5168
5	4487	4194	2858	1686	1868	3929	4047	4024	4169	4166	2179	3246	5280
6	4212	3878	2375	1783	2041	4532	4680	4685	4879	4925	2969	4032	5285
7	3317	2999	1614	2678	2921	5173	5285	5253	5368	5297	3019	4014	4368
8	3691	3323	1711	2515	2795	5428	5583	5595	5793	5832	3770	4811	5041
9	4392	4024	2409	1940	2227	5002	5182	5222	5475	5597	3780	4846	5707
10	6961	7031	7105	7184	7168	6439	6248	5996	5539	4818	4060	3178	5749
11	6728	6768	6726	6615	6593	5865	5679	5428	4980	4265	3489	2590	5658
12	6068	6153	6321	6821	6839	6498	6339	6100	5695	5008	3759	3059	4828
13	5357	5435	5609	6336	6378	6324	6193	5968	5610	4964	3371	2848	4186
14	4804	4875	5050	5978	6041	6229	6121	5910	5594	4989	3136	2790	3712
15	4193	4202	4185	5103	5186	5681	5609	5422	5176	4651	2464	2425	3458
16	4288	4224	3896	4321	4394	4945	4891	4718	4514	4047	1704	1891	3907
17	5655	5688	5664	5920	5937	5681	5539	5309	4935	4278	2858	2211	4672
18	4263	4145	3591	3719	3798	4529	4502	4350	4204	3814	1312	1834	4157

## DECIBEL - Detailed results, graphic

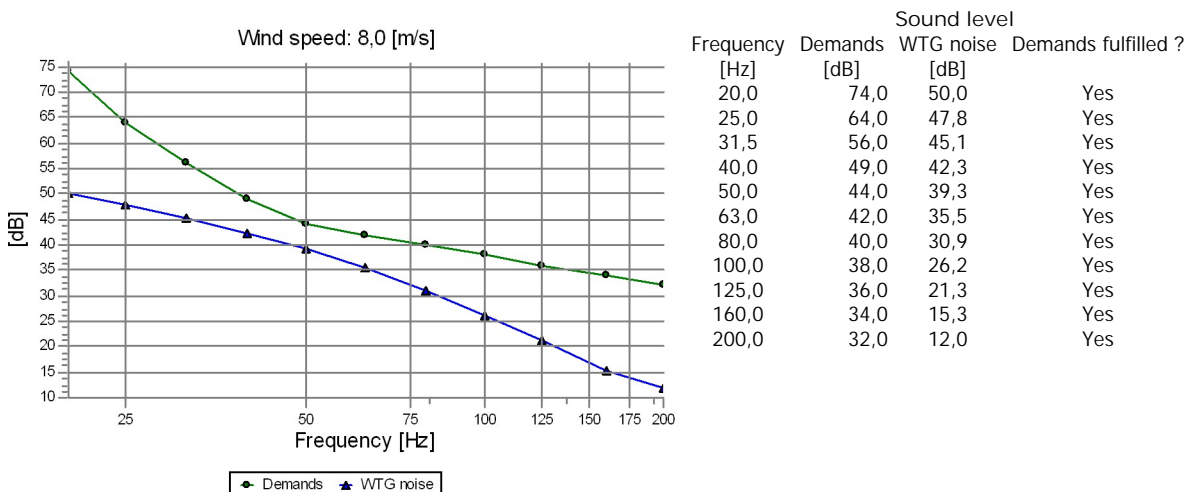
Calculation: LF\_Pajukoski II\_VE2\_GE158-6.1MWx9xHH221\_20230215+Pajukoski I V126-3.3MWx9xHH137(105,9dB) Noise calculation model: Finland Low frequency 8,0 m/s  
A Lomarakenus A (Lampinjärvi)



### B Lomarakenus B (Lampinkallio)



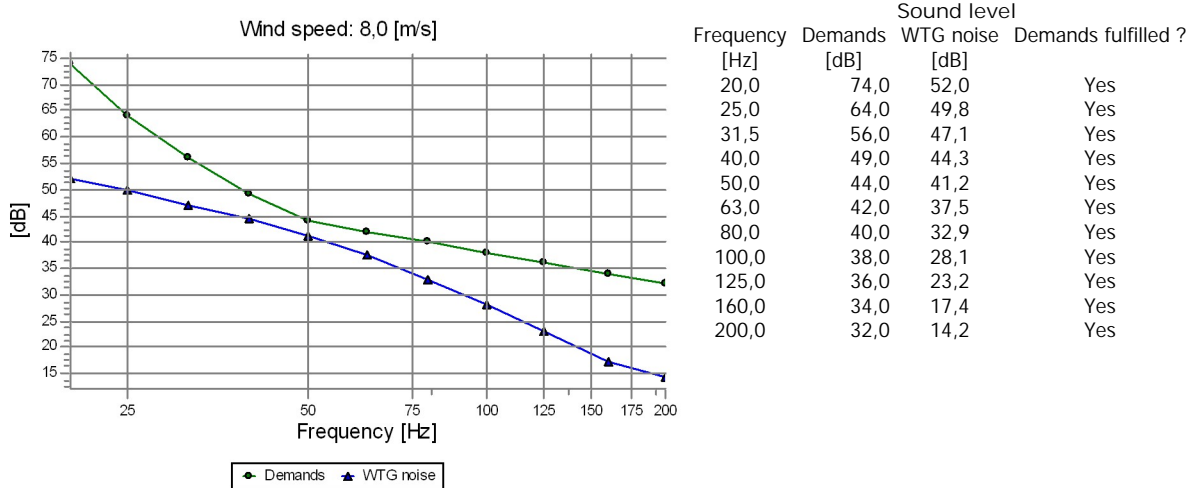
### C Lomarakenus C (Latvalampi)



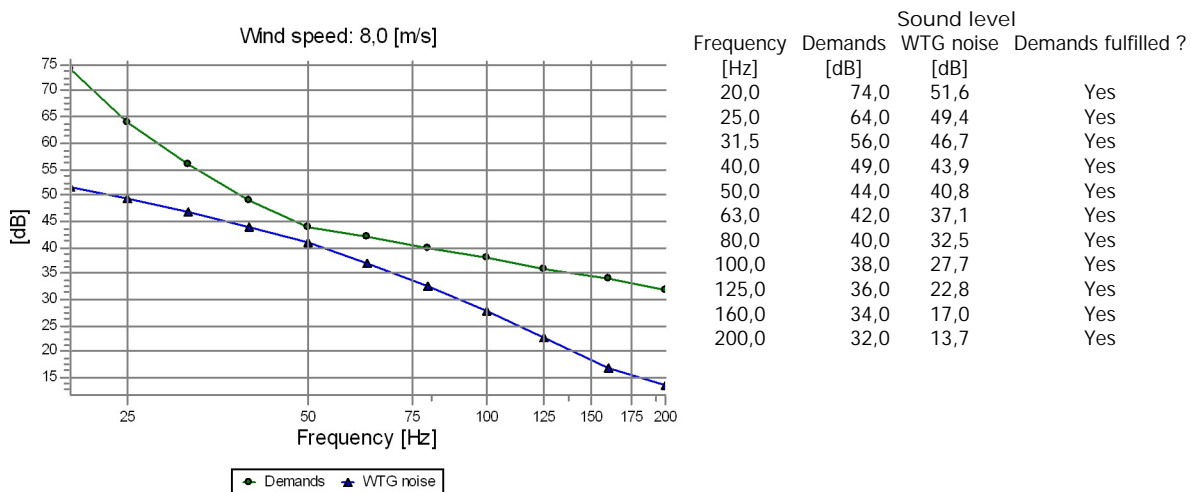


## DECIBEL - Detailed results, graphic

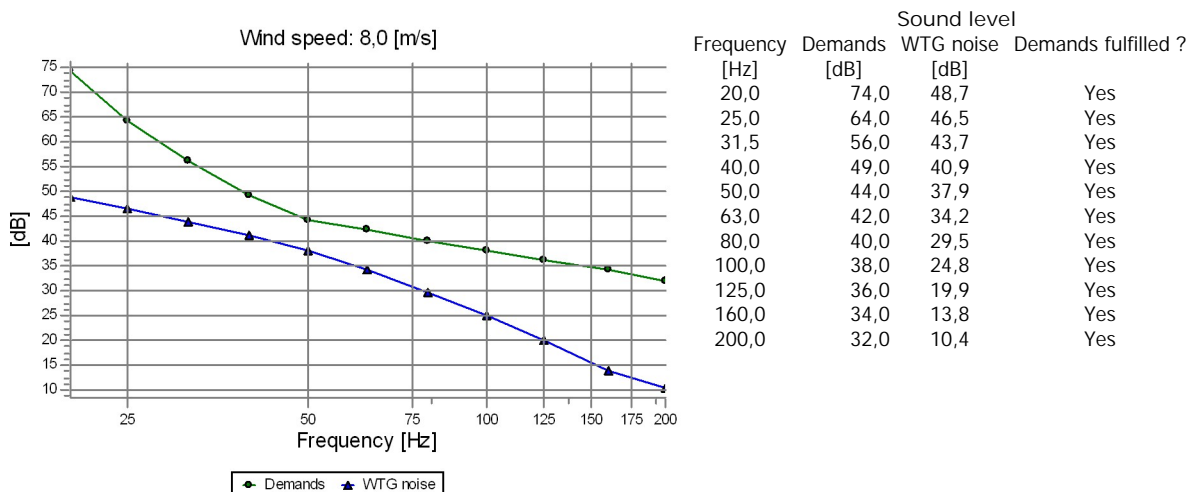
Calculation: LF\_Pajukoski II\_VE2\_GE158-6.1MWx9xHH221\_20230215+Pajukoski I V126-3.3MWx9xHH137(105,9dB) Noise calculation model: Finland Low frequency 8,0 m/s  
D Asuinrakennus D (Noppala)



### E Muu rakennus E (Noppala)

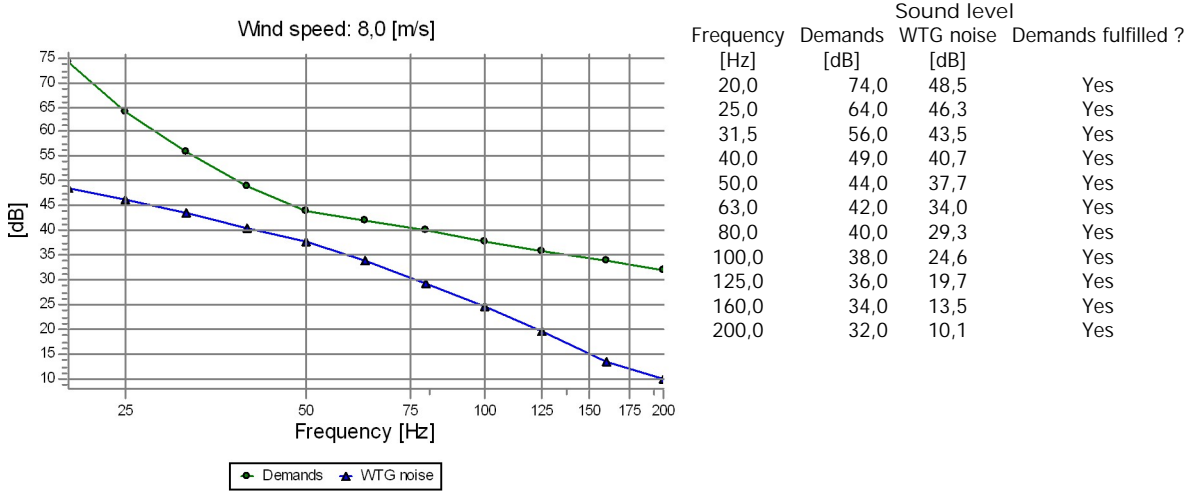


### F Asuinrakennus F (Maijannevantie)

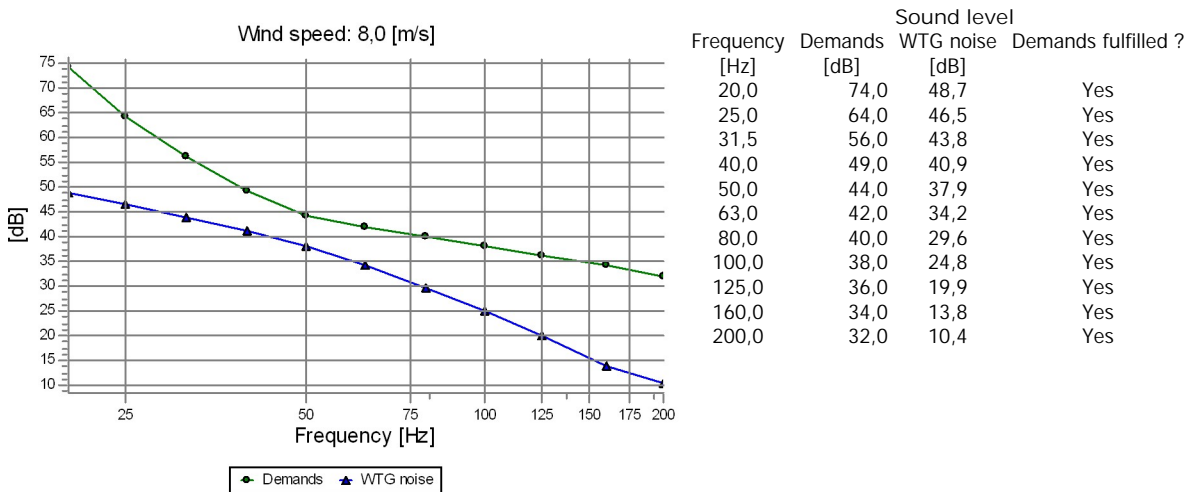


## DECIBEL - Detailed results, graphic

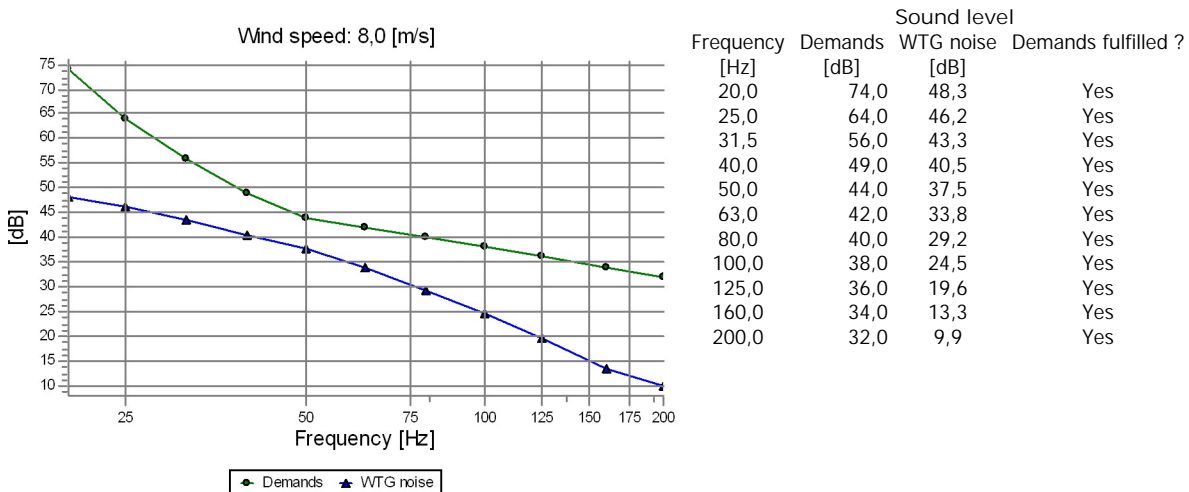
Calculation: LF\_Pajukoski II\_VE2\_GE158-6.1MWx9xHH221\_20230215+Pajukoski I V126-3.3MWx9xHH137(105,9dB) Noise calculation model: Finland Low frequency 8,0 m/s  
G Asuinrakennus G (Maijannevantie)



### H Asuinrakennus H (Hietasaari)

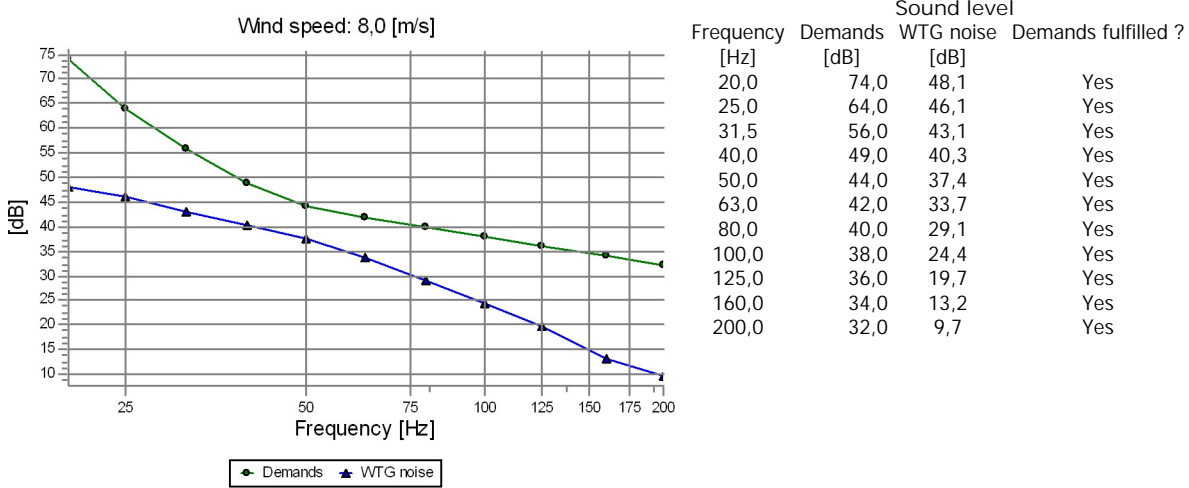


### I Asuinrakennus I (Lahdenperä)

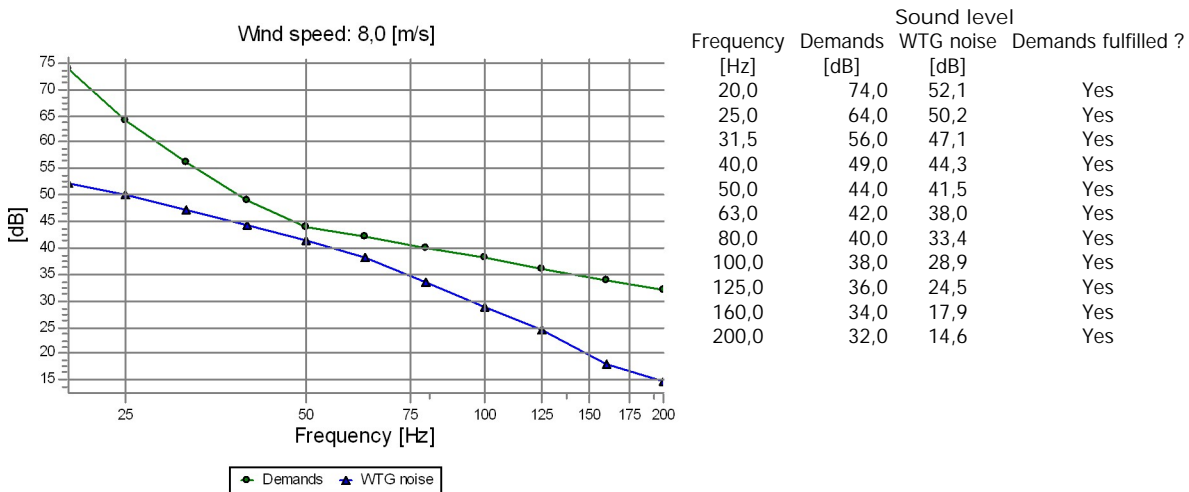


## DECIBEL - Detailed results, graphic

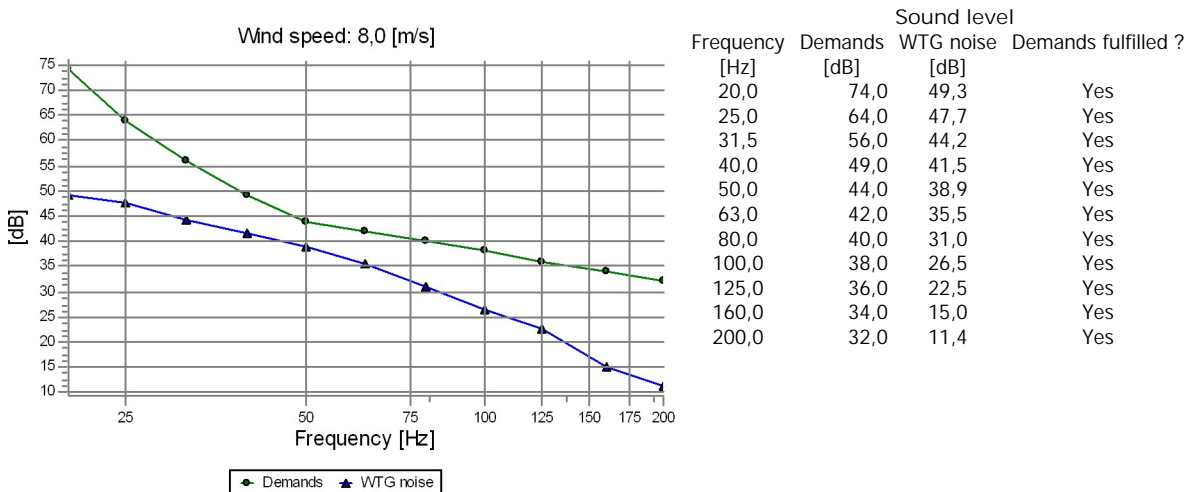
Calculation: LF\_Pajukoski II\_VE2\_GE158-6.1MWx9xHH221\_20230215+Pajukoski I V126-3.3MWx9xHH137(105,9dB) Noise calculation model: Finland Low frequency 8,0 m/s  
J Lomarakennus J (Junno)



### K Lomarakennus K (Isomännikkö)

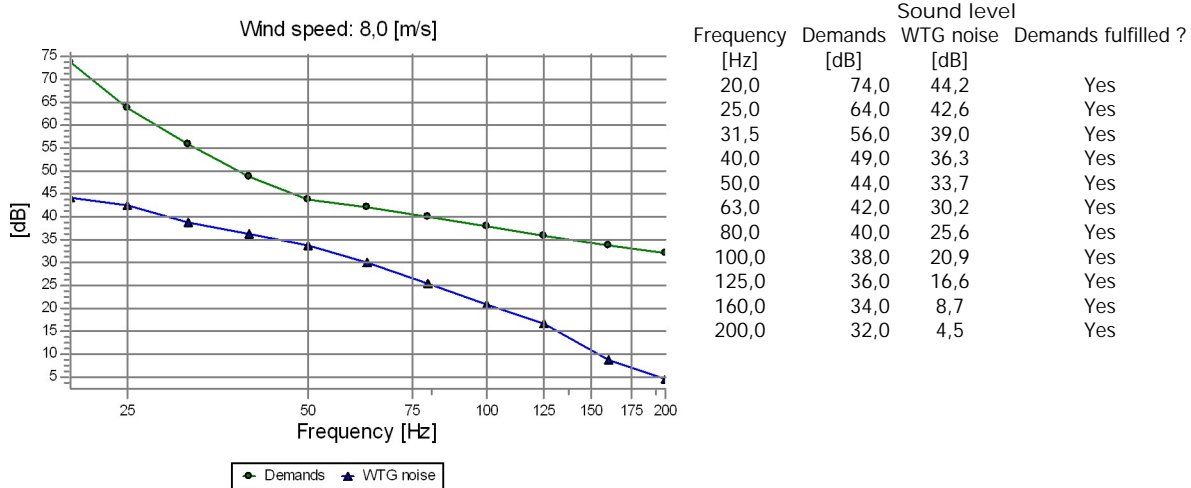


### L Asuinrakennus L (Malkasaari)



## DECIBEL - Detailed results, graphic

Calculation: LF\_Pajukoski II\_VE2\_GE158-6.1MWx9xHH221\_20230215+Pajukoski I V126-3.3MWx9xHH137(105,9dB) Noise calculation model: Finland Low frequency 8,0 m/s  
M Asuinrakennus M (Latvala)



Liite 8: Pajukoski II tuulivoimahanke – matalataajuisen melun rakennuskohtaiset arvot vaihtoehdossa VE3.

Project:

Pajukoski tv-hanke

Licensed user:

FCG Finnish Consulting Group Oy  
 Osmontie 34, PO Box 950  
 FI-00601 Helsinki  
 +358104095666  
 Henna-Riikka Rintamäki / henna-riikka.rintamaki@fcg.fi  
 Calculated:  
 29.1.2024 16.51/3.6.377

## DECIBEL - Main Result

Calculation: LF\_Pajukoski II\_VE3\_GE158-6.1MWx9xHH221\_20230215+Pajukoski I V126-3.3MWx9xHH137(105,9dB)

Noise calculation model:

Finland Low frequency

Wind speed (in 10 m height):

8,0 m/s

Spectral distribution:

From 20,0 Hz to 200,0 Hz

Meteorological coefficient, CO:

0,0 dB

Type of demand in calculation:

1: WTG noise is compared to demand (DK, DE, SE, NL etc.)

Noise values in calculation:

All noise values are mean values (Lwa) (Normal)

Pure tones:

Pure tone penalty is subtracted from demand

Model: 5,0 dB(A)

Height above ground level, when no value in NSA object:

4,0 m; Don't allow override of model height with height from NSA object

Uncertainty margin:

0,0 dB; Uncertainty margin in NSA has priority

Deviation from "official" noise demands. Negative is more

restrictive, positive is less restrictive.:

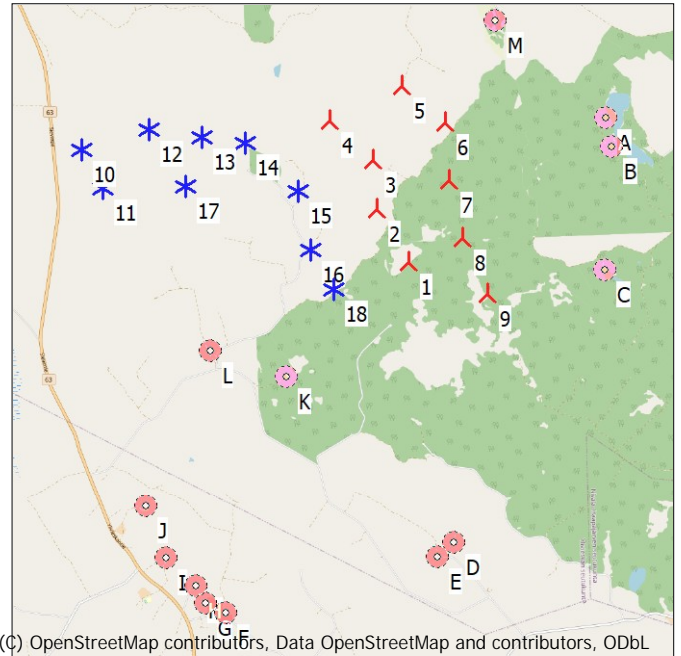
0,0 dB(A)

All coordinates are in

Finish TM ETRS-TM35FIN-ETRS89

All coordinates are in

Finish TM ETRS-TM35FIN-ETRS89



(C) OpenStreetMap contributors, Data OpenStreetMap and contributors, ODbL

Scale 1:100 000  
 ▲ New WTG  
 ★ Existing WTG  
 ■ Noise sensitive area

## WTGs

	East	North	Z	Row data/Description	WTG type		Type-generator	Power, rated [kW]	Rotor diameter [m]	Hub height [m]	Noise data		Wind speed [m/s]	LwA,ref [dB(A)]
					Valid	Manufact.					Creator	Name		
1	382 059	7 097 720	120,0	GE WIND ENERGY 6.1-158 ...Yes	GE	WIND ENERGY	6.1-158 HH221-6 100	6 100	158,0	221,0	USER	6.1-158 NRO 107dB + 2 dB	8,0	100,0
2	381 666	7 098 437	107,7	GE WIND ENERGY 6.1-158 ...Yes	GE	WIND ENERGY	6.1-158 HH221-6 100	6 100	158,0	221,0	USER	6.1-158 NRO 107dB + 2 dB	8,0	100,0
3	381 641	7 099 097	110,0	GE WIND ENERGY 6.1-158 ...Yes	GE	WIND ENERGY	6.1-158 HH221-6 100	6 100	158,0	221,0	USER	6.1-158 NRO 107dB + 2 dB	8,0	100,0
4	381 097	7 099 635	104,3	GE WIND ENERGY 6.1-158 ...Yes	GE	WIND ENERGY	6.1-158 HH221-6 100	6 100	158,0	221,0	USER	6.1-158 NRO 107dB + 2 dB	8,0	100,0
5	382 064	7 100 051	105,0	GE WIND ENERGY 6.1-158 ...Yes	GE	WIND ENERGY	6.1-158 HH221-6 100	6 100	158,0	221,0	USER	6.1-158 NRO 107dB + 2 dB	8,0	100,0
6	382 623	7 099 549	108,6	GE WIND ENERGY 6.1-158 ...Yes	GE	WIND ENERGY	6.1-158 HH221-6 100	6 100	158,0	221,0	USER	6.1-158 NRO 107dB + 2 dB	8,0	100,0
7	382 638	7 098 790	111,8	GE WIND ENERGY 6.1-158 ...Yes	GE	WIND ENERGY	6.1-158 HH221-6 100	6 100	158,0	221,0	USER	6.1-158 NRO 107dB + 2 dB	8,0	100,0
8	382 790	7 098 020	125,0	GE WIND ENERGY 6.1-158 ...Yes	GE	WIND ENERGY	6.1-158 HH221-6 100	6 100	158,0	221,0	USER	6.1-158 NRO 107dB + 2 dB	8,0	100,0
9	383 095	7 097 262	120,7	GE WIND ENERGY 6.1-158 ...Yes	GE	WIND ENERGY	6.1-158 HH221-6 100	6 100	158,0	221,0	USER	6.1-158 NRO 107dB + 2 dB	8,0	100,0
10	377 791	7 099 387	87,5	VESTAS V126-3.3 HH137 3... Yes	VESTAS		V126-3.3 HH137-3 300	3 300	126,0	137,0	USER	Mode 0 - 11-2014 No STE	8,0	96,2
11	378 057	7 098 862	90,0	VESTAS V126-3.3 HH137 3... Yes	VESTAS		V126-3.3 HH137-3 300	3 300	126,0	137,0	USER	Mode 0 - 11-2014 No STE	8,0	96,2
12	378 683	7 099 618	85,9	VESTAS V126-3.3 HH137 3... Yes	VESTAS		V126-3.3 HH137-3 300	3 300	126,0	137,0	USER	Mode 0 - 11-2014 No STE	8,0	96,2
13	379 394	7 099 490	94,6	VESTAS V126-3.3 HH137 3... Yes	VESTAS		V126-3.3 HH137-3 300	3 300	126,0	137,0	USER	Mode 0 - 11-2014 No STE	8,0	96,2
14	379 949	7 099 376	100,0	VESTAS V126-3.3 HH137 3... Yes	VESTAS		V126-3.3 HH137-3 300	3 300	126,0	137,0	USER	Mode 0 - 11-2014 No STE	8,0	96,2
15	380 638	7 098 723	105,0	VESTAS V126-3.3 HH137 3... Yes	VESTAS		V126-3.3 HH137-3 300	3 300	126,0	137,0	USER	Mode 0 - 11-2014 No STE	8,0	96,2
16	380 775	7 097 932	105,0	VESTAS V126-3.3 HH137 3... Yes	VESTAS		V126-3.3 HH137-3 300	3 300	126,0	137,0	USER	Mode 0 - 11-2014 No STE	8,0	96,2
17	379 139	7 098 839	92,5	VESTAS V126-3.3 HH137 3... Yes	VESTAS		V126-3.3 HH137-3 300	3 300	126,0	137,0	USER	Mode 0 - 11-2014 No STE	8,0	96,2
18	381 062	7 097 401	107,5	VESTAS V126-3.3 HH137 3... Yes	VESTAS		V126-3.3 HH137-3 300	3 300	126,0	137,0	USER	Mode 0 - 11-2014 No STE	8,0	96,2

## Calculation Results

### Sound level

Noise sensitive area

No.	Name	East	North	Z	Immission height	Frequency	Noise	WTG noise
				[m]	[m]	[Hz]	[dB]	[dB]
A	Lomarakennus A (Lampinjärvi)	384 750	7 099 539	90,0	4,0	50,0	44,0	38,5
B	Lomarakennus B (Lampinkallio)	384 818	7 099 152	93,7	4,0	50,0	44,0	38,6
C	Lomarakennus C (Latvalampi)	384 650	7 097 533	96,0	4,0	50,0	44,0	39,3
D	Asuinrakennus D (Noppala)	382 520	7 093 979	105,2	4,0	50,0	44,0	34,5
E	Muu rakennus E (Noppala)	382 290	7 093 807	109,7	4,0	50,0	44,0	34,2
F	Asuinrakennus F (Maijannevantie)	379 455	7 093 166	96,2	4,0	50,0	44,0	32,2
G	Asuinrakennus G (Maijannevantie)	379 203	7 093 300	92,9	4,0	50,0	44,0	32,2
H	Asuinrakennus H (Hietasaari)	379 076	7 093 530	92,5	4,0	50,0	44,0	32,5
I	Asuinrakennus I (Lahdenperä)	378 699	7 093 923	88,0	4,0	50,0	44,0	32,7
J	Lomarakennus J (Junno)	378 456	7 094 615	89,4	4,0	50,0	44,0	33,5
K	Lomarakennus K (Isomännikkö)	380 394	7 096 271	106,1	4,0	50,0	44,0	39,0
L	Asuinrakennus L (Malkasaari)	379 392	7 096 642	100,9	4,0	50,0	44,0	38,1
M	Asuinrakennus M (Latvala)	383 344	7 100 875	82,6	4,0	50,0	44,0	40,2

\*)Spectral distribution, please see details in report "Detailed results"

Project:

Pajukoski tv-hanke

Licensed user:

FCG Finnish Consulting Group Oy

Osmontie 34, PO Box 950

FI-00601 Helsinki

+358104095666

Henna-Riikka Rintamäki / henna-riikka.rintamaki@fcg.fi

Calculated:

29.1.2024 16.51/3.6.377

## DECIBEL - Main Result

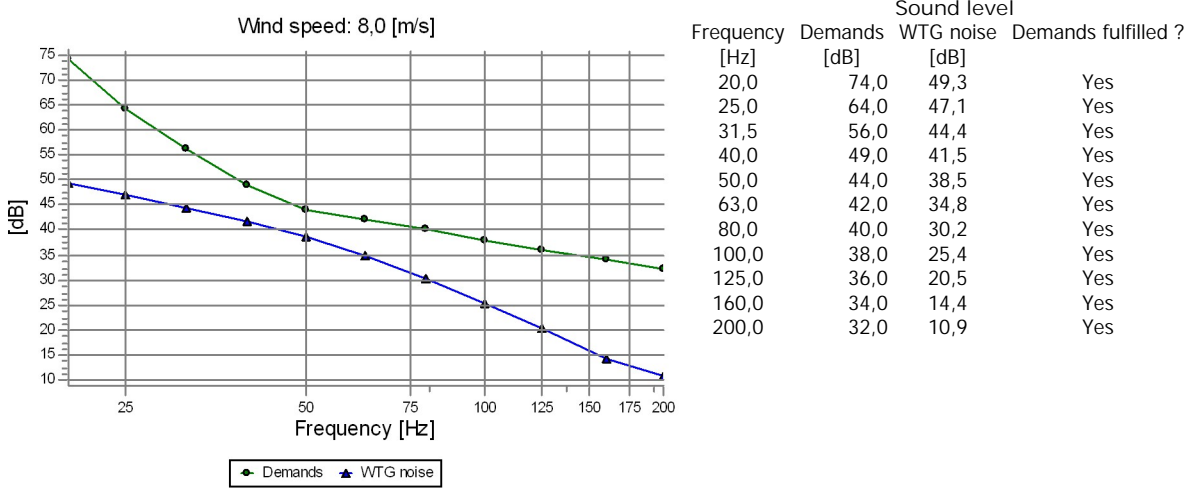
Calculation: LF\_Pajukoski II\_VE3\_GE158-6.1MWx9xHH221\_20230215+Pajukoski I V126-3.3MWx9xHH137(105,9dB)

Distances (m)

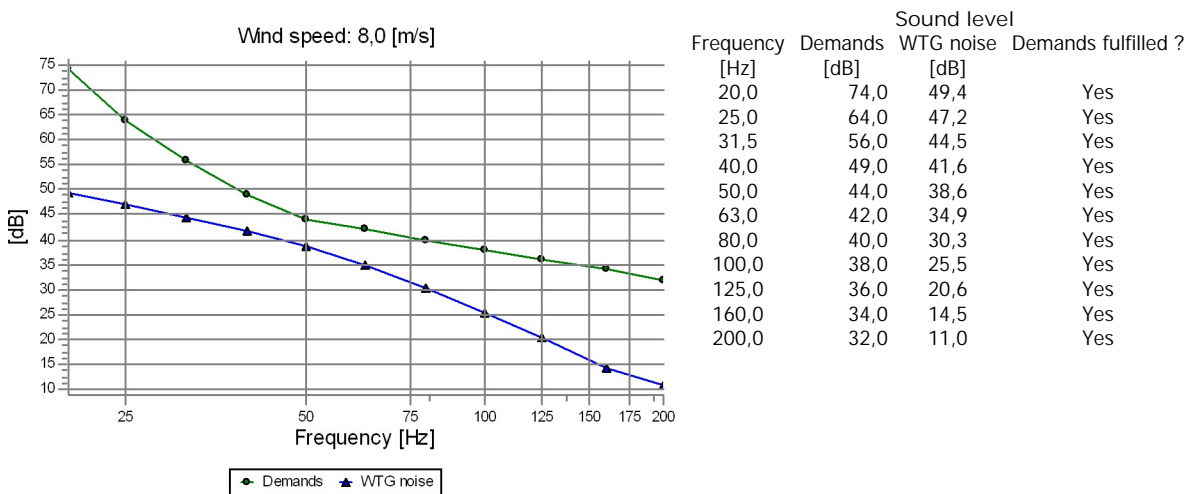
WTG	A	B	C	D	E	F	G	H	I	J	K	L	M
1	3248	3108	2598	3769	3920	5246	5262	5143	5070	4756	2207	2877	3407
2	3275	3232	3118	4539	4672	5716	5697	5549	5402	4991	2512	2897	2960
3	3140	3177	3391	5193	5330	6321	6289	6129	5952	5498	3089	3329	2462
4	3654	3752	4128	5832	5949	6674	6612	6431	6195	5672	3437	3445	2566
5	2734	2897	3609	6089	6248	7363	7332	7173	6991	6524	4132	4331	1522
6	2127	2231	2859	5571	5752	7126	7124	6986	6859	6458	3964	4346	1509
7	2241	2210	2372	4812	4995	6462	6476	6353	6261	5909	3374	3892	2201
8	2480	2323	1923	4050	4243	5889	5928	5827	5790	5512	2966	3667	2908
9	2815	2558	1578	3333	3548	5480	5554	5485	5520	5341	2877	3755	3622
10	6961	7031	7105	7184	7168	6439	6248	5996	5539	4818	4060	3178	5749
11	6728	6768	6726	6615	6593	5865	5679	5428	4980	4265	3489	2590	5658
12	6068	6153	6321	6821	6839	6498	6339	6100	5695	5008	3759	3059	4828
13	5357	5435	5609	6336	6378	6324	6193	5968	5610	4964	3371	2848	4186
14	4804	4875	5050	5978	6041	6229	6121	5910	5594	4989	3136	2790	3712
15	4193	4202	4185	5103	5186	5681	5609	5422	5176	4651	2464	2425	3458
16	4288	4224	3896	4321	4394	4945	4891	4718	4514	4047	1704	1891	3907
17	5655	5688	5664	5920	5937	5681	5539	5309	4935	4278	2858	2211	4672
18	4263	4145	3591	3719	3798	4529	4502	4350	4204	3814	1312	1834	4157

## DECIBEL - Detailed results, graphic

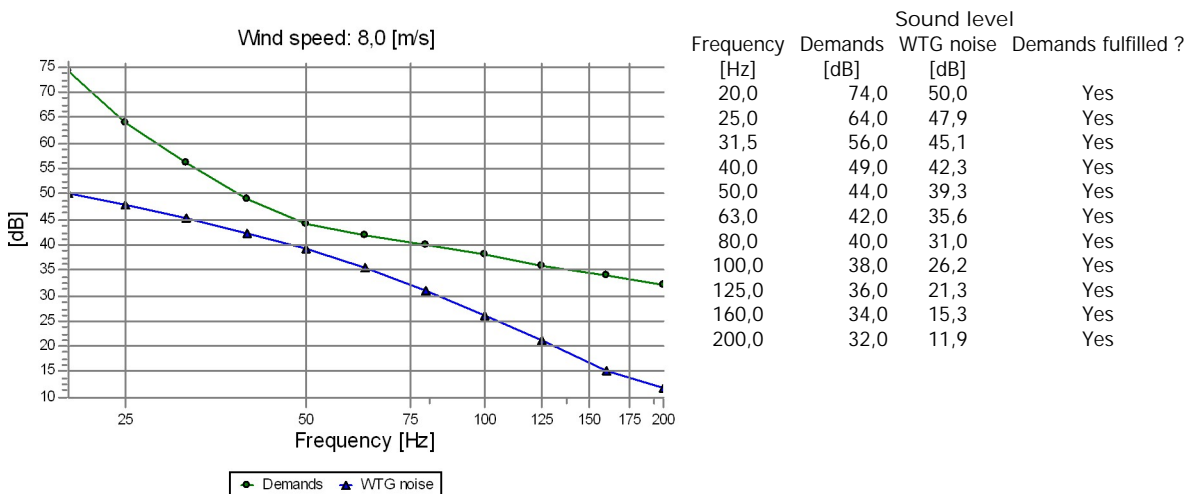
Calculation: LF\_Pajukoski II\_VE3\_GE158-6.1MWx9xHH221\_20230215+Pajukoski I V126-3.3MWx9xHH137(105,9dB) Noise calculation model: Finland Low frequency 8,0 m/s  
A Lomarakennus A (Lampinjärvi)



### B Lomarakennus B (Lampinkallio)



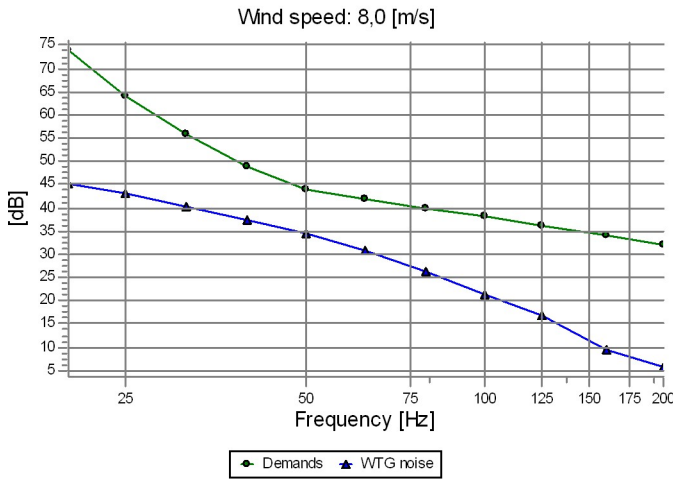
### C Lomarakennus C (Latvalampi)





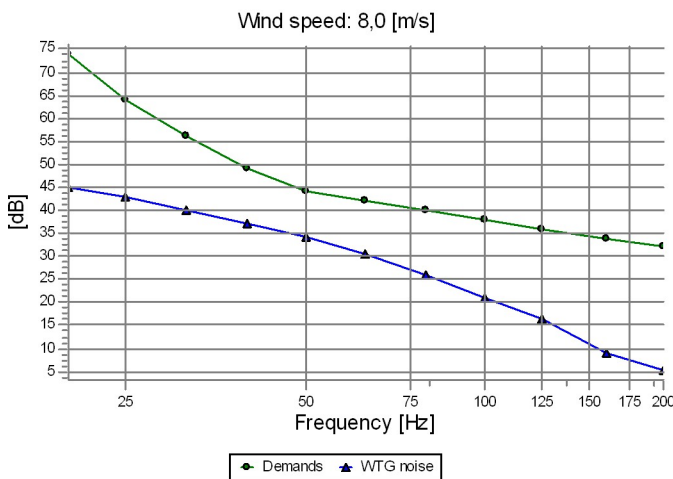
## DECIBEL - Detailed results, graphic

Calculation: LF\_Pajukoski II\_VE3\_GE158-6.1MWx9xHH221\_20230215+Pajukoski I V126-3.3MWx9xHH137(105,9dB) Noise calculation model: Finland Low frequency 8,0 m/s  
D Asuinrakennus D (Noppala)



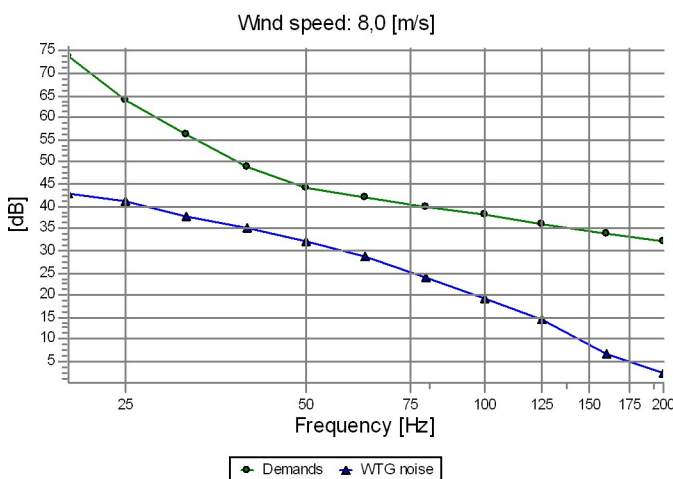
Frequency [Hz]	Demands [dB]	WTG noise [dB]	Sound level [dB]	Demands fulfilled ?
20,0	74,0	45,2	45,2	Yes
25,0	64,0	43,3	43,3	Yes
31,5	56,0	40,2	40,2	Yes
40,0	49,0	37,4	37,4	Yes
50,0	44,0	34,5	34,5	Yes
63,0	42,0	30,8	30,8	Yes
80,0	40,0	26,1	26,1	Yes
100,0	38,0	21,3	21,3	Yes
125,0	36,0	16,6	16,6	Yes
160,0	34,0	9,6	9,6	Yes
200,0	32,0	5,6	5,6	Yes

### E Muu rakennus E (Noppala)



Frequency [Hz]	Demands [dB]	WTG noise [dB]	Sound level [dB]	Demands fulfilled ?
20,0	74,0	44,9	44,9	Yes
25,0	64,0	43,0	43,0	Yes
31,5	56,0	39,9	39,9	Yes
40,0	49,0	37,0	37,0	Yes
50,0	44,0	34,2	34,2	Yes
63,0	42,0	30,5	30,5	Yes
80,0	40,0	25,8	25,8	Yes
100,0	38,0	21,0	21,0	Yes
125,0	36,0	16,3	16,3	Yes
160,0	34,0	9,2	9,2	Yes
200,0	32,0	5,2	5,2	Yes

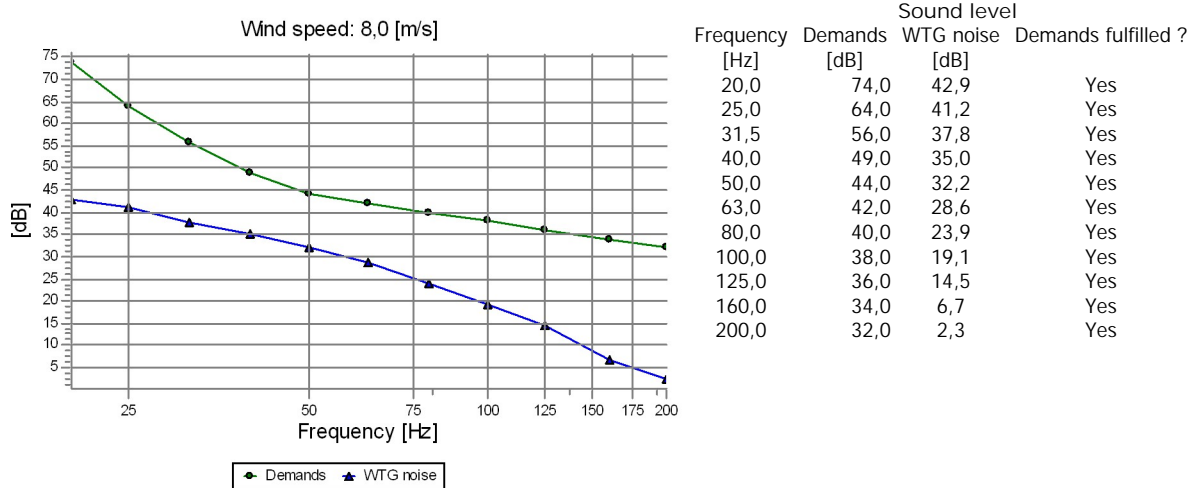
### F Asuinrakennus F (Maijannevantie)



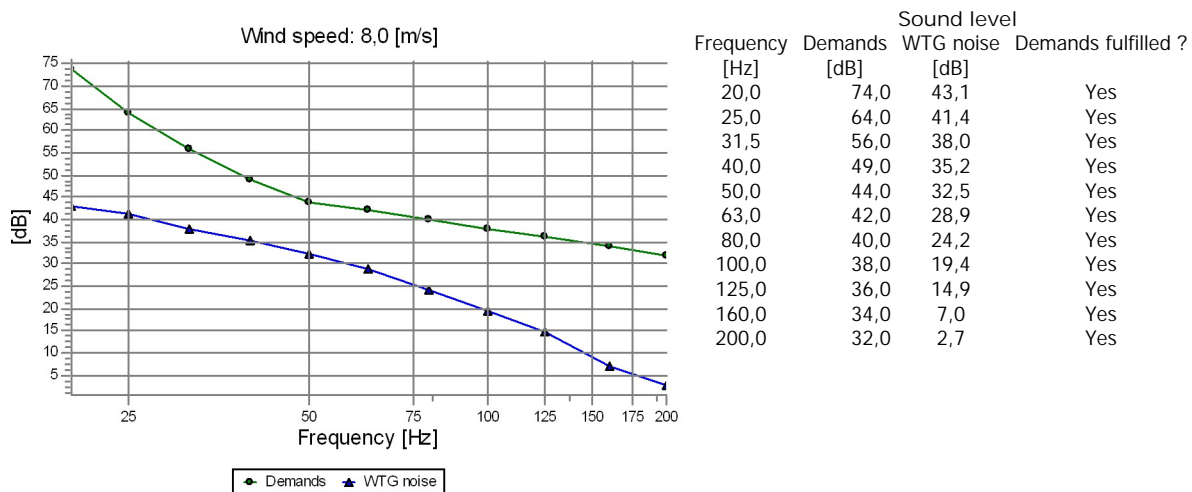
Frequency [Hz]	Demands [dB]	WTG noise [dB]	Sound level [dB]	Demands fulfilled ?
20,0	74,0	42,9	42,9	Yes
25,0	64,0	41,1	41,1	Yes
31,5	56,0	37,8	37,8	Yes
40,0	49,0	34,9	34,9	Yes
50,0	44,0	32,2	32,2	Yes
63,0	42,0	28,6	28,6	Yes
80,0	40,0	23,9	23,9	Yes
100,0	38,0	19,1	19,1	Yes
125,0	36,0	14,5	14,5	Yes
160,0	34,0	6,6	6,6	Yes
200,0	32,0	2,3	2,3	Yes

## DECIBEL - Detailed results, graphic

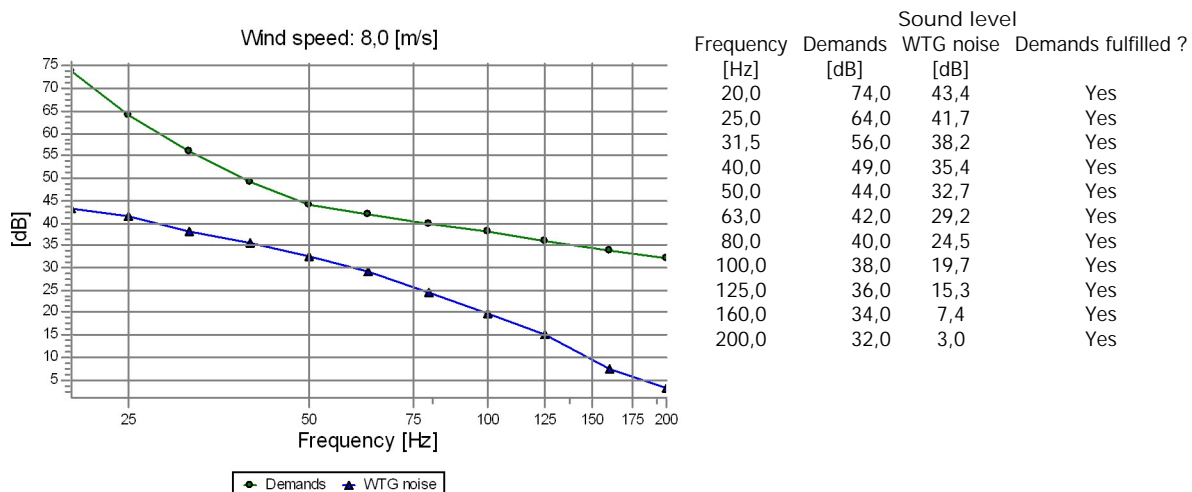
Calculation: LF\_Pajukoski II\_VE3\_GE158-6.1MWx9xHH221\_20230215+Pajukoski I V126-3.3MWx9xHH137(105,9dB) Noise calculation model: Finland Low frequency 8,0 m/s  
G Asuinrakennus G (Maijannevantie)



### H Asuinrakennus H (Hietasaari)

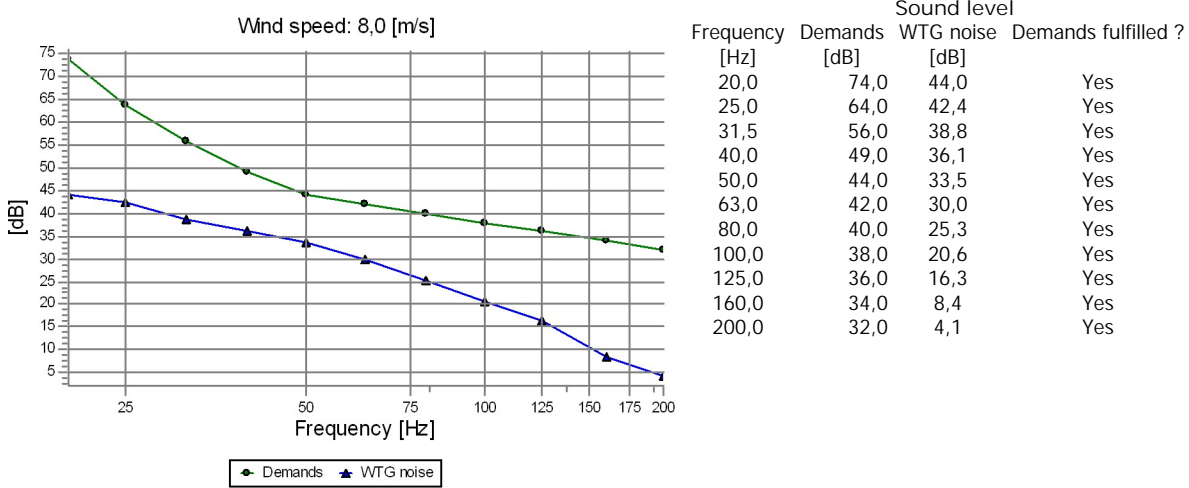


### I Asuinrakennus I (Lahdenperä)

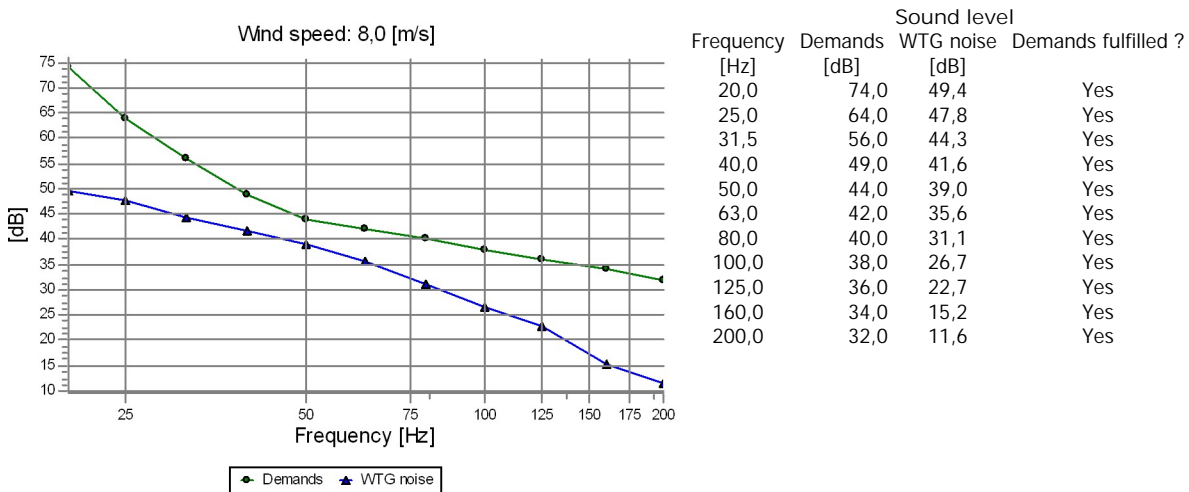


## DECIBEL - Detailed results, graphic

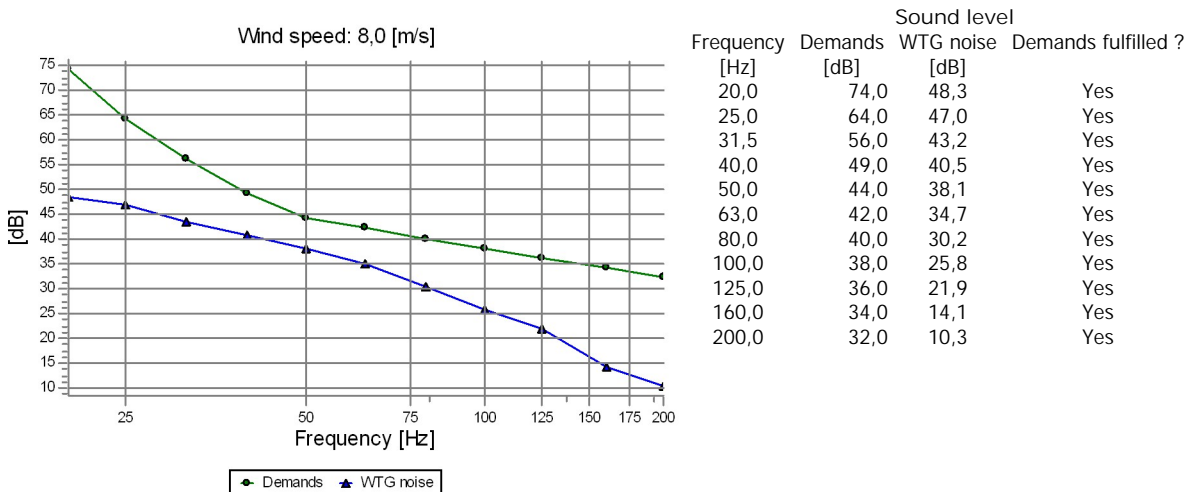
Calculation: LF\_Pajukoski II\_VE3\_GE158-6.1MWx9xHH221\_20230215+Pajukoski I V126-3.3MWx9xHH137(105,9dB) Noise calculation model: Finland Low frequency 8,0 m/s  
J Lomarakenus J (Junno)



### K Lomarakenus K (Isomännikkö)

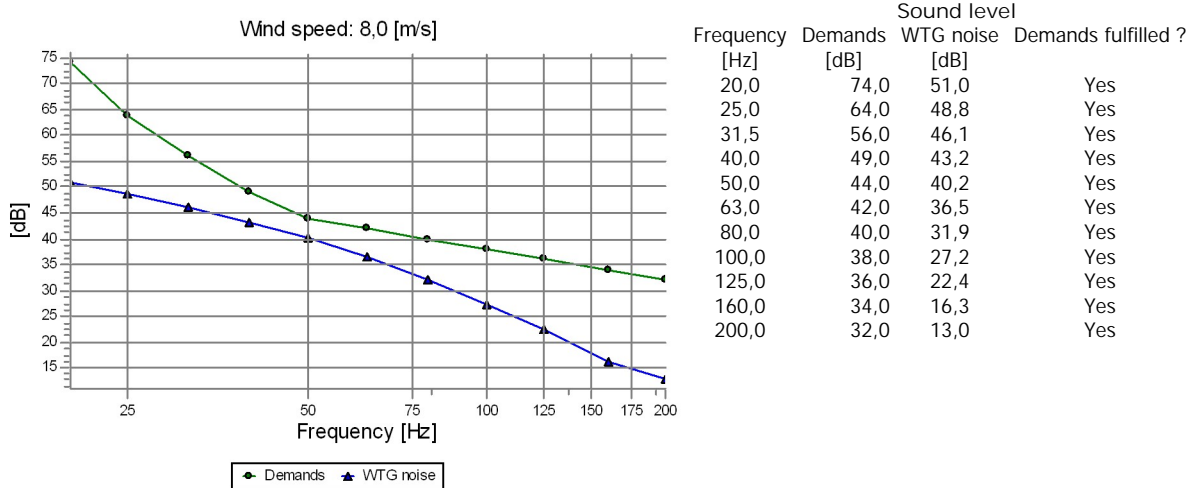


### L Asuinrakennus L (Malkasaari)



## DECIBEL - Detailed results, graphic

Calculation: LF\_Pajukoski II\_VE3\_GE158-6.1MWx9xHH221\_20230215+Pajukoski I V126-3.3MWx9xHH137(105,9dB) Noise calculation model: Finland Low frequency 8,0 m/s  
M Asuinrakennus M (Latvala)



7.2.2024

Liite 9: Pajukoski II tuulivoimahanke – varjostusmallinnuksen tulokset nykytilanteessa ”real case, no forest”.

## SHADOW - Main Result

Calculation: Pajukoski II nykytilanne Pajukoski I V126 3,3MWx9xHH137 (real case, no forest)

### Assumptions for shadow calculations

Maximum distance for influence

Calculate only when more than 20 % of sun is covered by the blade

Please look in WTG table

Minimum sun height over horizon for influence 3 °

Day step for calculation 1 days

Time step for calculation 1 minutes

Sunshine probability S (Average daily sunshine hours) [LULEA]

Jan	Feb	Mar	Apr	May	Jun	Jul	Aug	Sep	Oct	Nov	Dec
0,60	2,61	4,18	6,47	8,80	10,60	9,50	6,88	4,22	2,77	1,22	0,17

Operational time

N	NNE	ENE	E	ESE	SSE	S	SSW	WSW	W	WNW	NNW	Sum
564	412	414	434	580	826	955	1 032	927	759	646	672	8 221

A ZVI (Zones of Visual Influence) calculation is performed before flicker calculation so non visible WTG do not contribute to calculated flicker values. A WTG will be visible if it is visible from any part of the receiver window. The ZVI calculation is based on the following assumptions:

Height contours used: Height Contours: CONTOURLINE\_Pajukoski tv-hanke\_0

Obstacles used in calculation

Receptor grid resolution: 1,0 m

All coordinates are in

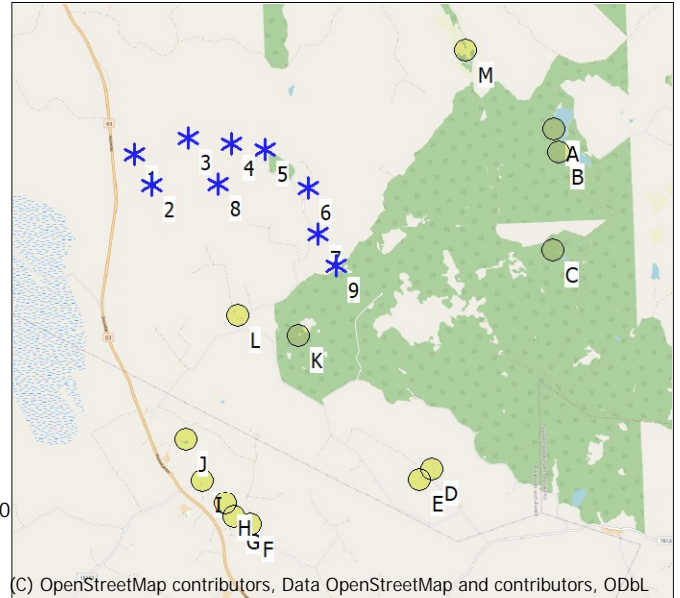
Finish TM ETRS-TM35FIN-ETRS89

### WTGs

	East	North	Z	Row data/Description	WTG type			Power, rated [kW]	Rotor diameter [m]	Hub height [m]	Shadow data	
					Valid	Manufact.	Type-generator				Calculation distance [m]	RPM
			[m]									
1	377 791	7 099 387	87,5	VESTAS V126-3.3 Grid...	Yes	VESTAS	V126-3.3 GridStreame-3 300	3 300	126,0	137,0	1 718	12,8
2	378 057	7 098 862	90,0	VESTAS V126-3.3 Grid...	Yes	VESTAS	V126-3.3 GridStreame-3 300	3 300	126,0	137,0	1 718	12,8
3	378 683	7 099 618	85,9	VESTAS V126-3.3 Grid...	Yes	VESTAS	V126-3.3 GridStreame-3 300	3 300	126,0	137,0	1 718	12,8
4	379 394	7 099 490	94,6	VESTAS V126-3.3 Grid...	Yes	VESTAS	V126-3.3 GridStreame-3 300	3 300	126,0	137,0	1 718	12,8
5	379 949	7 099 376	100,0	VESTAS V126-3.3 Grid...	Yes	VESTAS	V126-3.3 GridStreame-3 300	3 300	126,0	137,0	1 718	12,8
6	380 638	7 098 723	105,0	VESTAS V126-3.3 Grid...	Yes	VESTAS	V126-3.3 GridStreame-3 300	3 300	126,0	137,0	1 718	12,8
7	380 775	7 097 932	105,0	VESTAS V126-3.3 Grid...	Yes	VESTAS	V126-3.3 GridStreame-3 300	3 300	126,0	137,0	1 718	12,8
8	379 139	7 098 839	92,5	VESTAS V126-3.3 Grid...	Yes	VESTAS	V126-3.3 GridStreame-3 300	3 300	126,0	137,0	1 718	12,8
9	381 062	7 097 401	107,5	VESTAS V126-3.3 Grid...	Yes	VESTAS	V126-3.3 GridStreame-3 300	3 300	126,0	137,0	1 718	12,8

### Shadow receptor-Input

No.	Name	East	North	Z	Width	Height	Elevation a.g.l. [m]	Slope of window [°]	Direction mode	Eye height (ZVI) a.g.l.
										[m]
A	Lomarakennus A (Lampinjärvi)	384 750	7 099 539	90,0	5,0	5,0	1,0	90,0	"Green house mode"	6,0
B	Lomarakennus B (Lampinkallio)	384 818	7 099 152	93,7	5,0	5,0	1,0	90,0	"Green house mode"	6,0
C	Lomarakennus C (Latvalampi)	384 650	7 097 533	96,0	5,0	5,0	1,0	90,0	"Green house mode"	6,0
D	Asuinrakennus D (Noppala)	382 520	7 093 979	105,2	5,0	5,0	1,0	90,0	"Green house mode"	6,0
E	Muu rakennus E (Noppala)	382 290	7 093 807	109,7	5,0	5,0	1,0	90,0	"Green house mode"	6,0
F	Asuinrakennus F (Maijannevantie)	379 455	7 093 166	96,2	5,0	5,0	1,0	90,0	"Green house mode"	6,0
G	Asuinrakennus G (Maijannevantie)	379 203	7 093 300	92,9	5,0	5,0	1,0	90,0	"Green house mode"	6,0
H	Asuinrakennus H (Hietasaari)	379 076	7 093 530	92,5	5,0	5,0	1,0	90,0	"Green house mode"	6,0
I	Asuinrakennus I (Lahdenperä)	378 699	7 093 923	88,0	5,0	5,0	1,0	90,0	"Green house mode"	6,0
J	Lomarakennus J (Junno)	378 456	7 094 615	89,4	5,0	5,0	1,0	90,0	"Green house mode"	6,0
K	Lomarakennus K (Isomännikkö)	380 394	7 096 271	106,1	5,0	5,0	1,0	90,0	"Green house mode"	6,0
L	Asuinrakennus L (Malkasaari)	379 392	7 096 642	100,9	5,0	5,0	1,0	90,0	"Green house mode"	6,0
M	Asuinrakennus M (Latvala)	383 344	7 100 875	82,6	5,0	5,0	1,0	90,0	"Green house mode"	6,0



Scale 1:125 000  
\* Existing WTG  
● Shadow receptor

Project:

Pajukoski tv-hanke

Licensed user:

FCG Finnish Consulting Group Oy

Osmontie 34, PO Box 950

FI-00601 Helsinki

+358104095666

Henna-Riikka Rintamäki / henna-riikka.rintamaki@fcg.fi

Calculated:

22.11.2023 15.15/3.6.377

## SHADOW - Main Result

Calculation: Pajukoski II nykytilanne Pajukoski I V126 3,3MWx9xHH137 (real case, no forest)

### Calculation Results

Shadow receptor

No.	Name	Shadow, expected values	
		Shadow hours	per year
		[h/year]	
A	Lomarakennus A (Lampinjärvi)	0:00	
B	Lomarakennus B (Lampinkallio)	0:00	
C	Lomarakennus C (Latvalampi)	0:00	
D	Asuinrakennus D (Noppala)	0:00	
E	Muu rakennus E (Noppala)	0:00	
F	Asuinrakennus F (Maijannevantie)	0:00	
G	Asuinrakennus G (Maijannevantie)	0:00	
H	Asuinrakennus H (Hietasaari)	0:00	
I	Asuinrakennus I (Lahdenperä)	0:00	
J	Lomarakennus J (Junno)	0:00	
K	Lomarakennus K (Isomännikkö)	0:00	
L	Asuinrakennus L (Malkasaari)	0:00	
M	Asuinrakennus M (Latvala)	0:00	

Total amount of flickering on the shadow receptors caused by each WTG

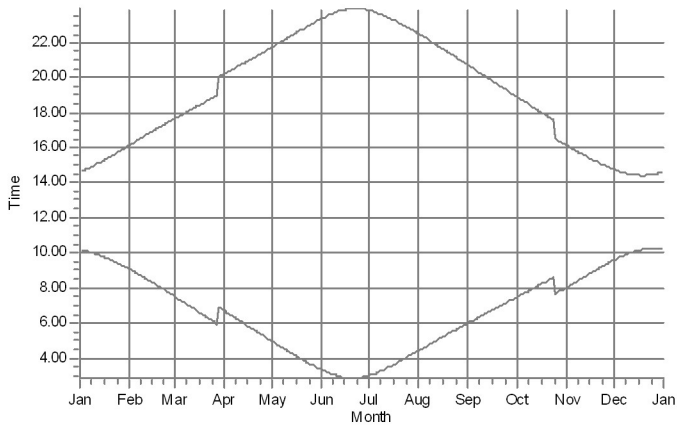
No.	Name	Expected
		[h/year]
1	VESTAS V126-3.3 GridStreame 3300 126.0 !O! hub: 137,0 m (TOT: 200,0 m) (1)	0:00
2	VESTAS V126-3.3 GridStreame 3300 126.0 !O! hub: 137,0 m (TOT: 200,0 m) (2)	0:00
3	VESTAS V126-3.3 GridStreame 3300 126.0 !O! hub: 137,0 m (TOT: 200,0 m) (3)	0:00
4	VESTAS V126-3.3 GridStreame 3300 126.0 !O! hub: 137,0 m (TOT: 200,0 m) (4)	0:00
5	VESTAS V126-3.3 GridStreame 3300 126.0 !O! hub: 137,0 m (TOT: 200,0 m) (5)	0:00
6	VESTAS V126-3.3 GridStreame 3300 126.0 !O! hub: 137,0 m (TOT: 200,0 m) (6)	0:00
7	VESTAS V126-3.3 GridStreame 3300 126.0 !O! hub: 137,0 m (TOT: 200,0 m) (7)	0:00
8	VESTAS V126-3.3 GridStreame 3300 126.0 !O! hub: 137,0 m (TOT: 200,0 m) (8)	0:00
9	VESTAS V126-3.3 GridStreame 3300 126.0 !O! hub: 137,0 m (TOT: 200,0 m) (9)	0:00

Total times in Receptor wise and WTG wise tables can differ, as a WTG can lead to flicker at 2 or more receptors simultaneously and/or receptors may receive flicker from 2 or more WTGs simultaneously.

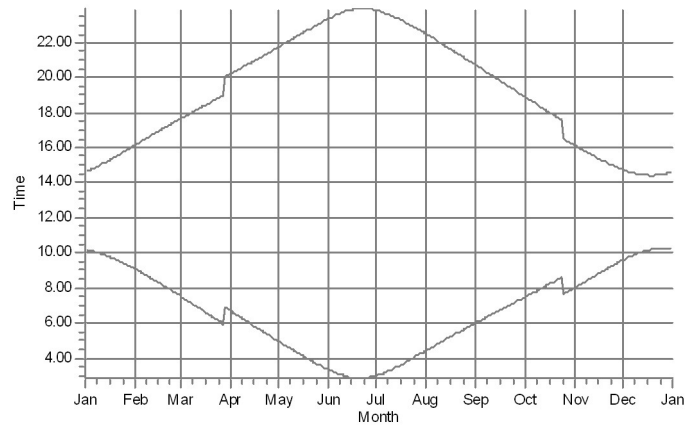
**SHADOW - Calendar, graphical**

Calculation: Pajukoski II nykytilanne Pajukoski I V126 3,3MWx9xHH137 (real case, no forest)

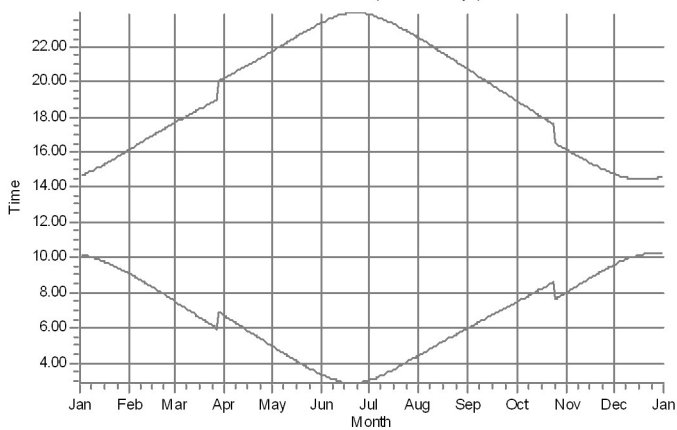
A: Lomarakennus A (Lampinjärvi)



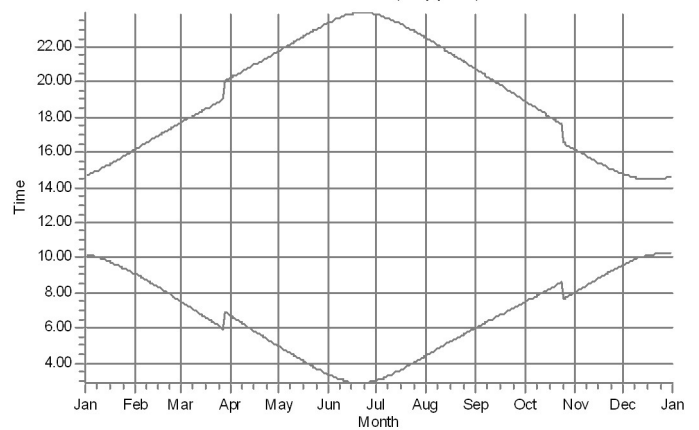
B: Lomarakennus B (Lampinkallio)



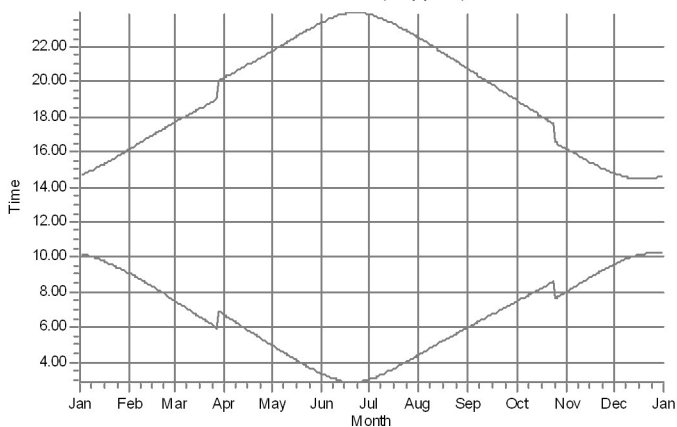
C: Lomarakennus C (Latvalampi)



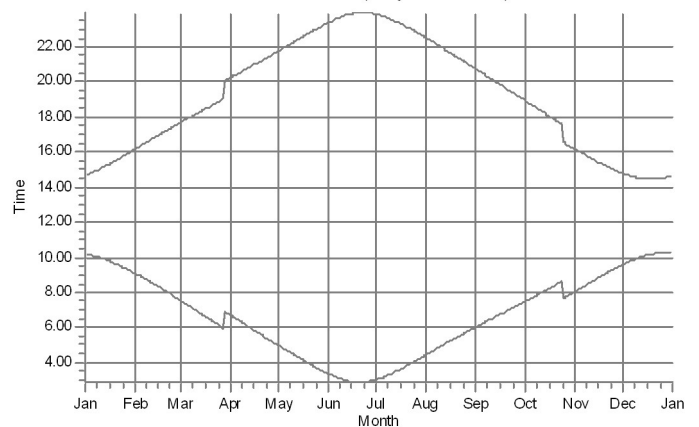
D: Asuinrakennus D (Noppala)



E: Muu rakennus E (Noppala)



F: Asuinrakennus F (Mäijännevantie)



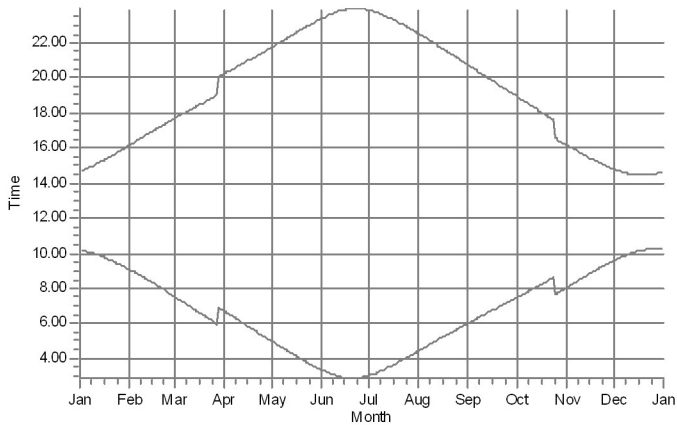
WTGs



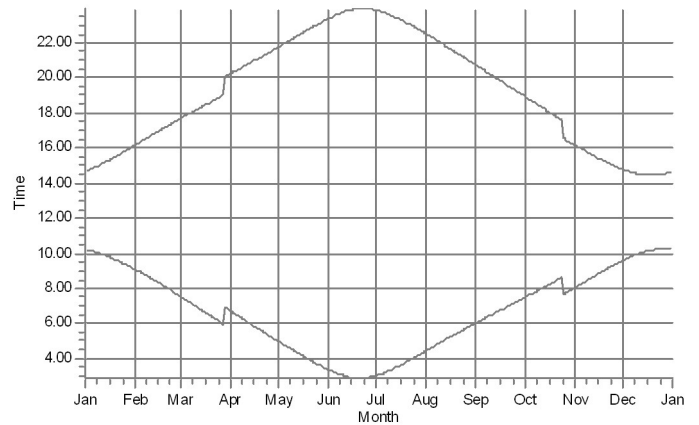
**SHADOW - Calendar, graphical**

Calculation: Pajukoski II nykytilanne Pajukoski I V126 3,3MWx9xHH137 (real case, no forest)

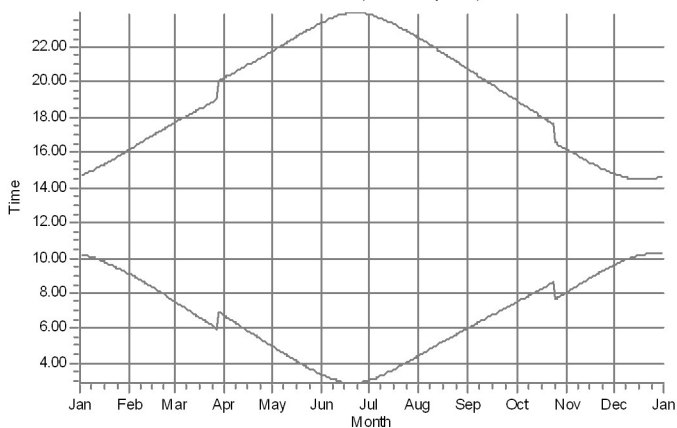
G: Asuinrakennus G (Majannevantie)



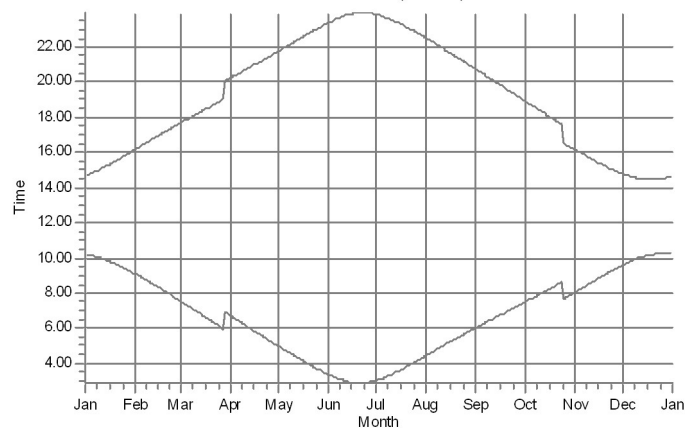
H: Asuinrakennus H (Hietasaari)



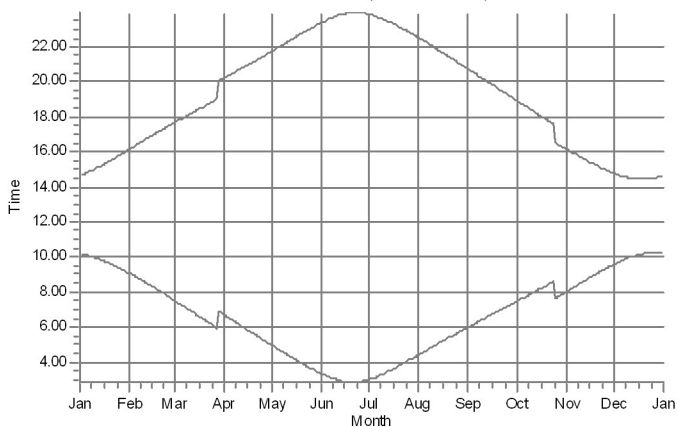
I: Asuinrakennus I (Lahdenperä)



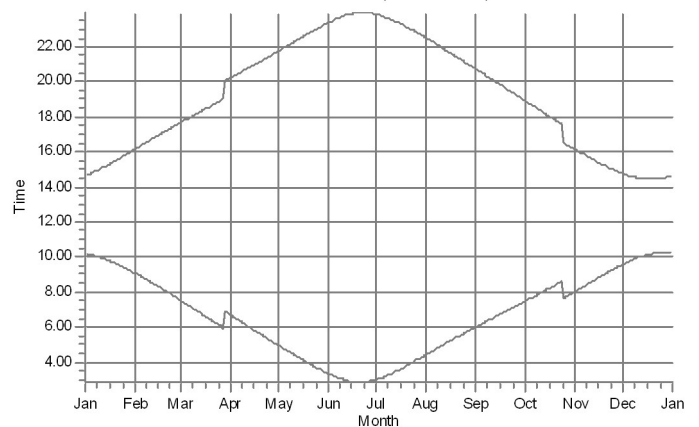
J: Lomarakennus J (Junno)



K: Lomarakennus K (Isomännikkö)



L: Asuinrakennus L (Malkasaari)



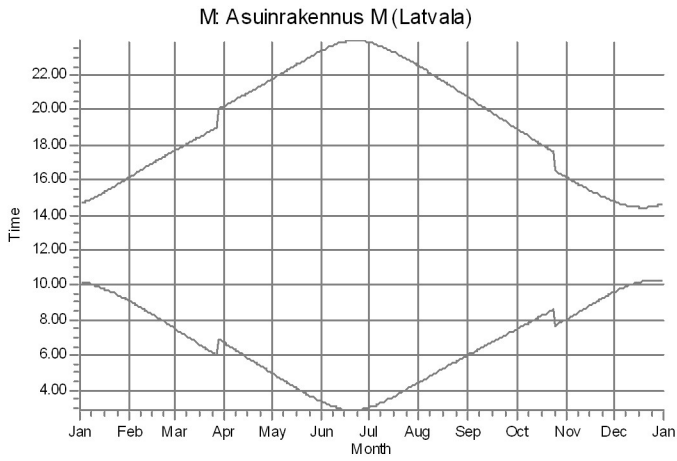
WTGs

Project:  
Pajukoski tv-hanke

Licensed user:  
FCG Finnish Consulting Group Oy  
Osmontie 34, PO Box 950  
FI-00601 Helsinki  
+358104095666  
Henna-Riikka Rintamäki / henna-riikka.rintamaki@fcg.fi  
Calculated:  
22.11.2023 15.15/3.6.377

## SHADOW - Calendar, graphical

Calculation: Pajukoski II nykytilanne Pajukoski I V126 3,3MWx9xHH137 (real case, no forest)

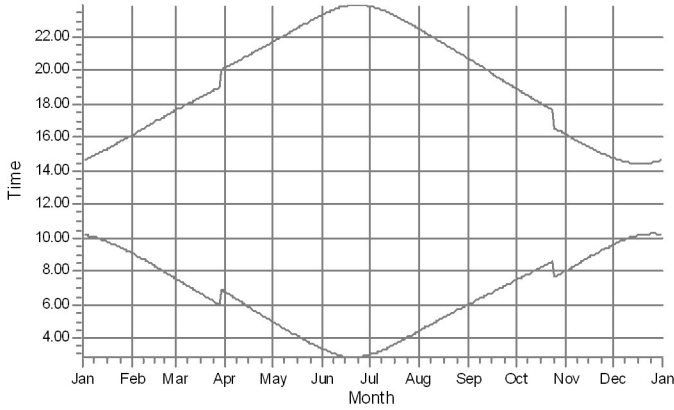


WTGs

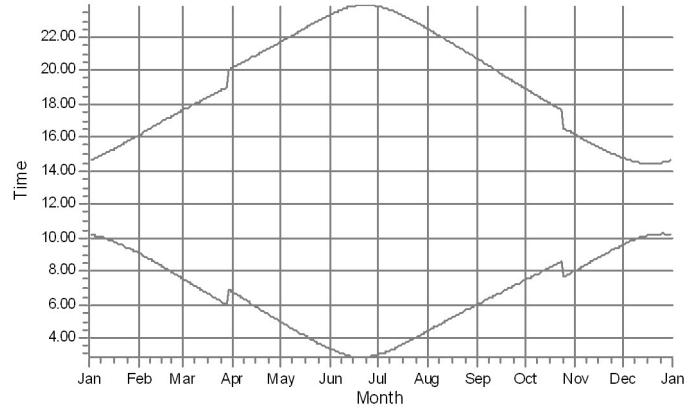
### SHADOW - Calendar per WTG, graphical

Calculation: Pajukoski II nykytilanne Pajukoski I V126 3,3MWx9xHH137 (real case, no forest)

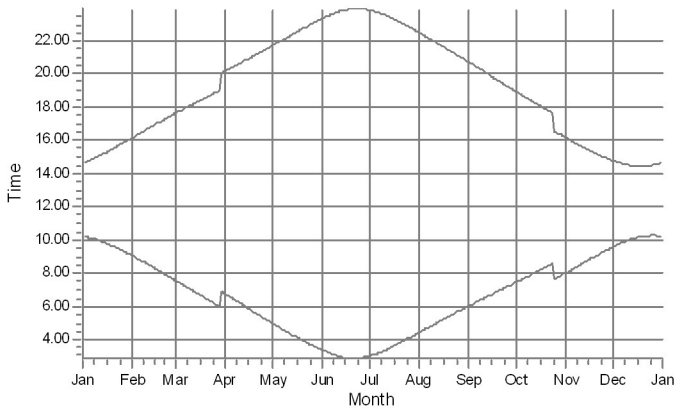
1: VESTAS V126-3.3 GridStreame 3300 126.0 !O!hub: 137,0 m (TOT: 200



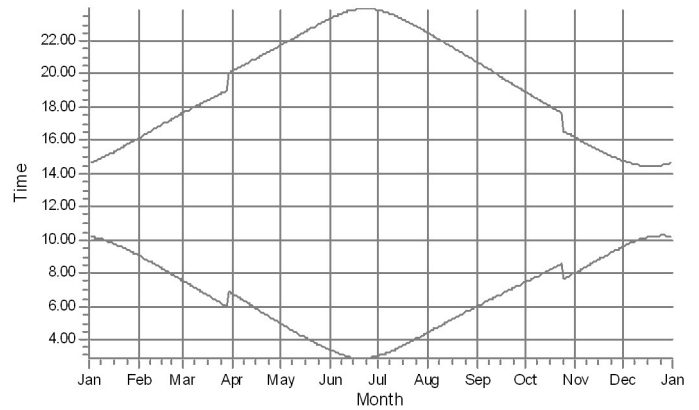
2: VESTAS V126-3.3 GridStreame 3300 126.0 !O!hub: 137,0 m (TOT: 200



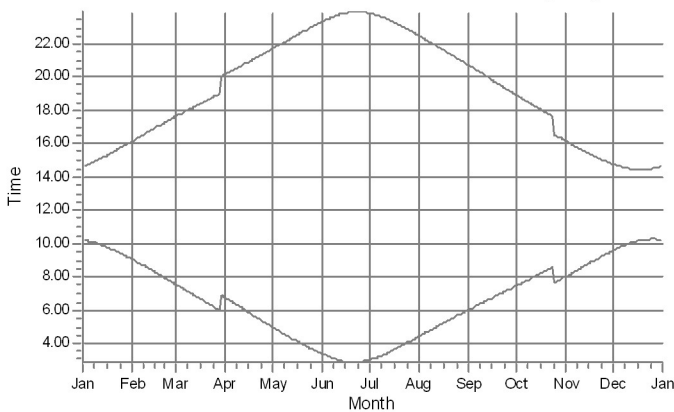
3: VESTAS V126-3.3 GridStreame 3300 126.0 !O!hub: 137,0 m (TOT: 200



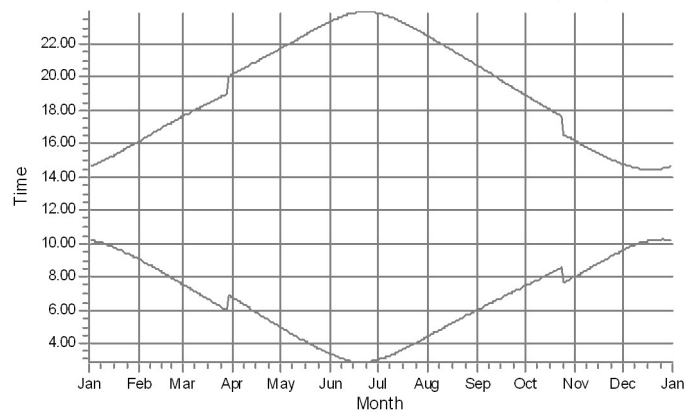
4: VESTAS V126-3.3 GridStreame 3300 126.0 !O!hub: 137,0 m (TOT: 200



5: VESTAS V126-3.3 GridStreame 3300 126.0 !O!hub: 137,0 m (TOT: 200



6: VESTAS V126-3.3 GridStreame 3300 126.0 !O!hub: 137,0 m (TOT: 200

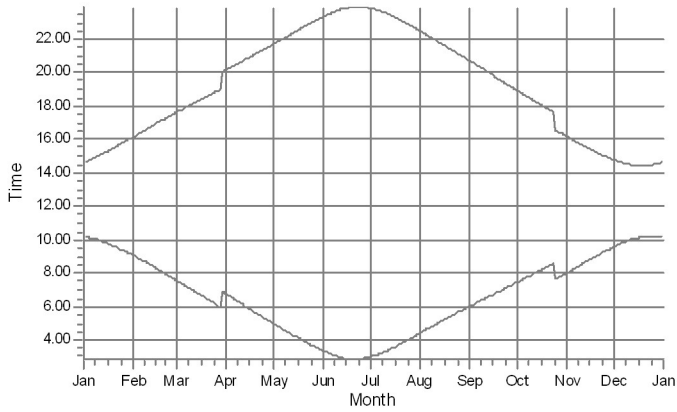


Shadow receptors

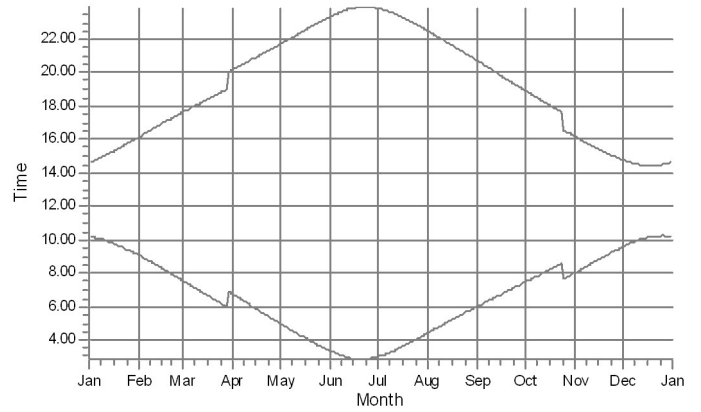
## SHADOW - Calendar per WTG, graphical

Calculation: Pajukoski II nykytilanne Pajukoski I V126 3,3MWx9xHH137 (real case, no forest)

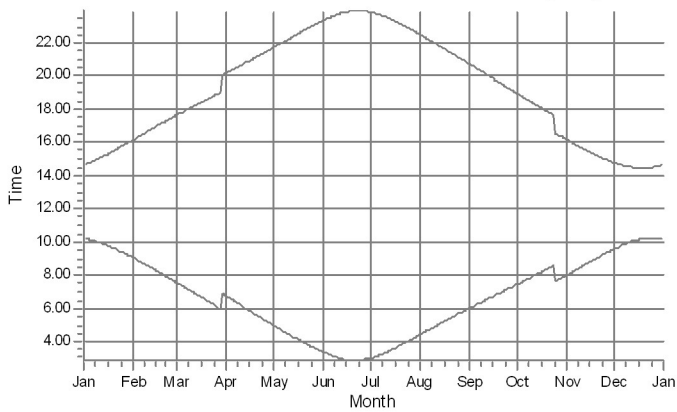
7: VESTAS V126-3.3 GridStreame 3300 126.0 !O!hub: 137,0 m (TOT: 200



8: VESTAS V126-3.3 GridStreame 3300 126.0 !O!hub: 137,0 m (TOT: 200



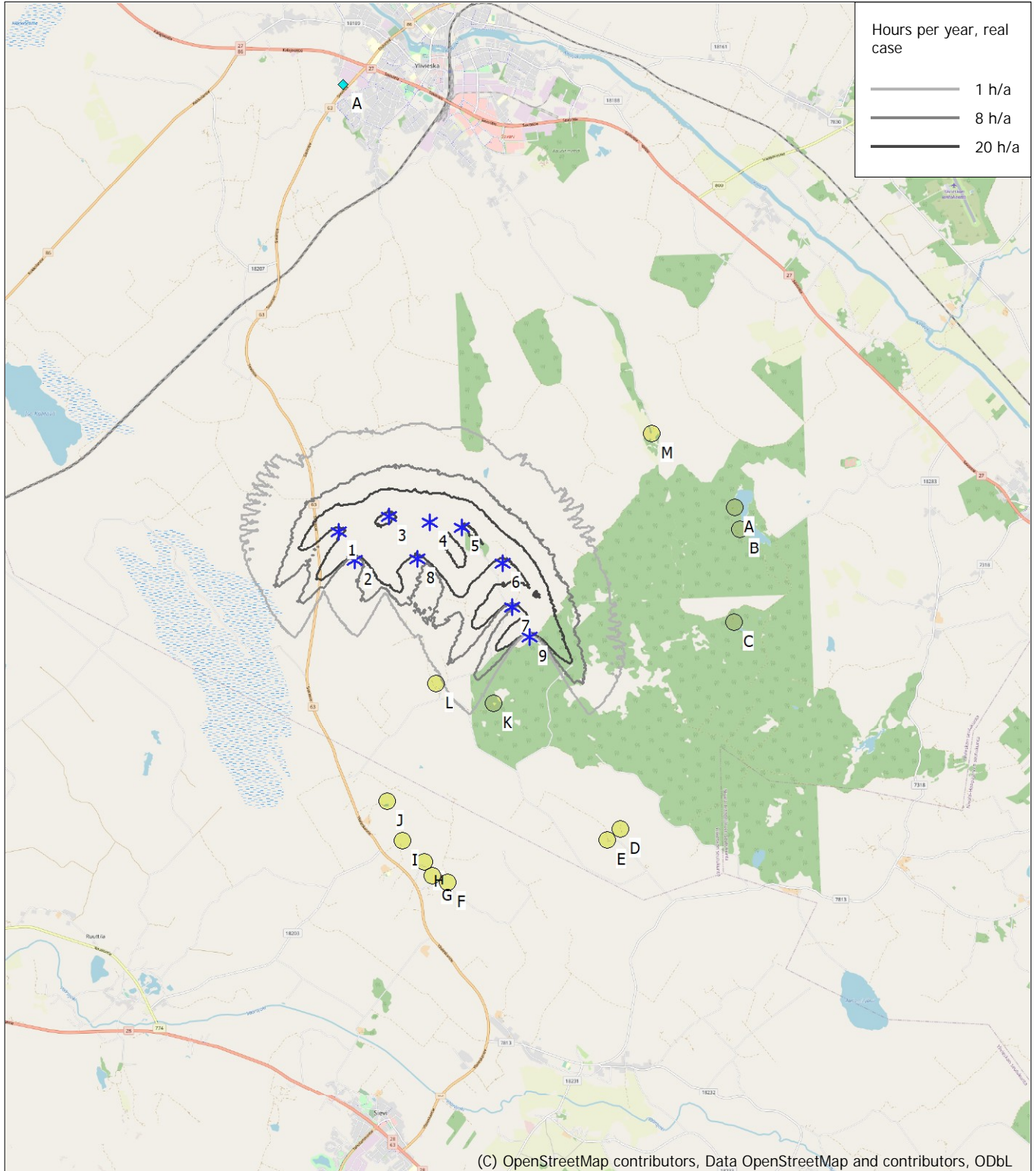
9: VESTAS V126-3.3 GridStreame 3300 126.0 !O!hub: 137,0 m (TOT: 200



Shadow receptors

## SHADOW - Map

Calculation: Pajukoski II nykytilanne Pajukoski I V126 3,3MWx9xHH137 (real case, no forest)



(C) OpenStreetMap contributors, Data OpenStreetMap and contributors, ODbL

0 1 2 3 4 km

Map: EMD OpenStreetMap , Print scale 1:100 000, Map center Finish TM ETRS-TM35FIN-ETRS89 East: 381 270 North: 7 098 650  
 \* Existing WTG    Obstacle    Shadow receptor  
 Flicker map level: Height Contours: CONTOURLINE\_Pajukoski tv-hanke\_0.wpo (5)  
 Time step: 4 minutes, Day step: 14 days, Map resolution: 30 m, Visibility resolution: 15 m, Eye height: 1,5 m

Liite 10: Pajukoski II tuulivoimahanke – varjostusmallinnuksen tulokset ”real case, no forest” (VE1).

## SHADOW - Main Result

Calculation: Shadow\_Pajukoski II VE1\_RD200x18xHH200\_20230215\_YV Pajukoski I V126 3,3MWx9xHH137 (real case, no forest)

### Assumptions for shadow calculations

Maximum distance for influence

Calculate only when more than 20 % of sun is covered by the blade

Please look in WTG table

Minimum sun height over horizon for influence 3 °

Day step for calculation 1 days

Time step for calculation 1 minutes

Sunshine probability S (Average daily sunshine hours) [LULEA]

Jan	Feb	Mar	Apr	May	Jun	Jul	Aug	Sep	Oct	Nov	Dec
0,60	2,61	4,18	6,47	8,80	10,60	9,50	6,88	4,22	2,77	1,22	0,17

Operational time

N	NNE	ENE	E	ESE	SSE	S	SSW	WSW	W	WNW	NNW	Sum
564	412	414	434	580	826	955	1 032	927	759	646	672	8 221

A ZVI (Zones of Visual Influence) calculation is performed before flicker calculation so non visible WTG do not contribute to calculated flicker values. A WTG will be visible if it is visible from any part of the receiver window. The ZVI calculation is based on the following assumptions:

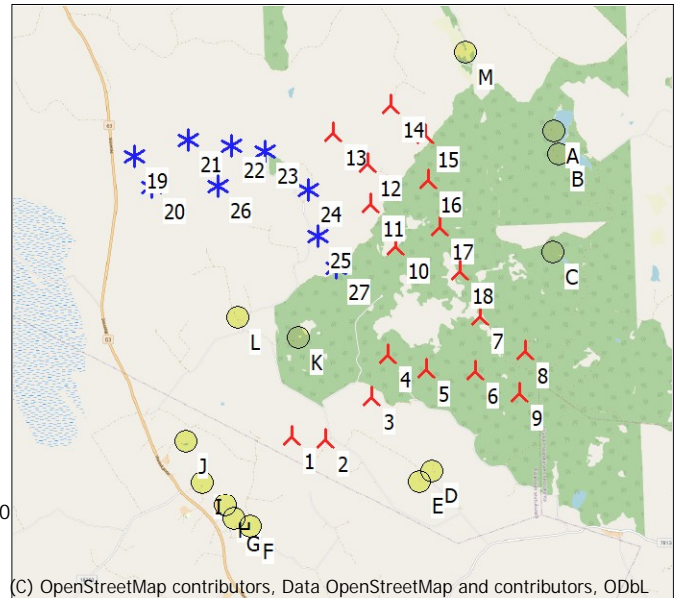
Height contours used: Height Contours: CONTOURLINE\_Pajukoski tv-hanke\_0

Obstacles used in calculation

Receptor grid resolution: 1,0 m

All coordinates are in

Finish TM ETRS-TM35FIN-ETRS89



(C) OpenStreetMap contributors, Data OpenStreetMap and contributors, ODbL

Scale 1:125 000  
 ▲ New WTG    \* Existing WTG    ● Shadow receptor

### WTGs

	East	North	Z	Row data/Description	Valid	WTG type Manufact.	Type-generator	Power, rated [kW]	Rotor diameter [m]	Hub height [m]	Shadow data	
											Calculation distance [m]	RPM
			[m]									[RPM]
1	380 209	7 094 637	107,5	Generic RD200 HH200...	No	Generic	RD200 HH200 muokattu-5 600	5 600	200,0	200,0	2 086	10,4
2	380 766	7 094 564	106,8	Generic RD200 HH200...	No	Generic	RD200 HH200 muokattu-5 600	5 600	200,0	200,0	2 086	10,4
3	381 556	7 095 242	112,5	Generic RD200 HH200...	No	Generic	RD200 HH200 muokattu-5 600	5 600	200,0	200,0	2 086	10,4
4	381 855	7 095 926	117,5	Generic RD200 HH200...	No	Generic	RD200 HH200 muokattu-5 600	5 600	200,0	200,0	2 086	10,4
5	382 487	7 095 665	119,8	Generic RD200 HH200...	No	Generic	RD200 HH200 muokattu-5 600	5 600	200,0	200,0	2 086	10,4
6	383 284	7 095 590	122,5	Generic RD200 HH200...	No	Generic	RD200 HH200 muokattu-5 600	5 600	200,0	200,0	2 086	10,4
7	383 404	7 096 507	124,5	Generic RD200 HH200...	No	Generic	RD200 HH200 muokattu-5 600	5 600	200,0	200,0	2 086	10,4
8	384 145	7 095 898	110,0	Generic RD200 HH200...	No	Generic	RD200 HH200 kavennet-5 600	5 600	200,0	200,0	2 086	10,4
9	384 021	7 095 208	112,5	Generic RD200 HH200...	No	Generic	RD200 HH200 muokattu-5 600	5 600	200,0	200,0	2 086	10,4
10	382 059	7 097 720	120,0	Generic RD200 HH200...	No	Generic	RD200 HH200 muokattu-5 600	5 600	200,0	200,0	2 086	10,4
11	381 666	7 098 437	107,7	Generic RD200 HH200...	No	Generic	RD200 HH200 muokattu-5 600	5 600	200,0	200,0	2 086	10,4
12	381 641	7 099 097	110,0	Generic RD200 HH200...	No	Generic	RD200 HH200 muokattu-5 600	5 600	200,0	200,0	2 086	10,4
13	381 097	7 099 635	104,3	Generic RD200 HH200...	No	Generic	RD200 HH200 muokattu-5 600	5 600	200,0	200,0	2 086	10,4
14	382 064	7 100 051	105,0	Generic RD200 HH200...	No	Generic	RD200 HH200 muokattu-5 600	5 600	200,0	200,0	2 086	10,4
15	382 623	7 099 549	108,6	Generic RD200 HH200...	No	Generic	RD200 HH200 muokattu-5 600	5 600	200,0	200,0	2 086	10,4
16	382 638	7 098 790	111,8	Generic RD200 HH200...	No	Generic	RD200 HH200 muokattu-5 600	5 600	200,0	200,0	2 086	10,4
17	382 790	7 098 020	125,0	Generic RD200 HH200...	No	Generic	RD200 HH200 muokattu-5 600	5 600	200,0	200,0	2 086	10,4
18	383 095	7 097 262	120,7	Generic RD200 HH200...	No	Generic	RD200 HH200 muokattu-5 600	5 600	200,0	200,0	2 086	10,4
19	377 791	7 099 387	87,5	VESTAS V126-3.3 Gri...	Yes	VESTAS	V126-3.3 GridStreame-3 300	3 300	126,0	137,0	1 718	12,8
20	378 057	7 098 862	90,0	VESTAS V126-3.3 Gri...	Yes	VESTAS	V126-3.3 GridStreame-3 300	3 300	126,0	137,0	1 718	12,8
21	378 683	7 099 618	85,9	VESTAS V126-3.3 Gri...	Yes	VESTAS	V126-3.3 GridStreame-3 300	3 300	126,0	137,0	1 718	12,8
22	379 394	7 099 490	94,6	VESTAS V126-3.3 Gri...	Yes	VESTAS	V126-3.3 GridStreame-3 300	3 300	126,0	137,0	1 718	12,8
23	379 949	7 099 376	100,0	VESTAS V126-3.3 Gri...	Yes	VESTAS	V126-3.3 GridStreame-3 300	3 300	126,0	137,0	1 718	12,8
24	380 638	7 098 723	105,0	VESTAS V126-3.3 Gri...	Yes	VESTAS	V126-3.3 GridStreame-3 300	3 300	126,0	137,0	1 718	12,8
25	380 775	7 097 932	105,0	VESTAS V126-3.3 Gri...	Yes	VESTAS	V126-3.3 GridStreame-3 300	3 300	126,0	137,0	1 718	12,8
26	379 139	7 098 839	92,5	VESTAS V126-3.3 Gri...	Yes	VESTAS	V126-3.3 GridStreame-3 300	3 300	126,0	137,0	1 718	12,8
27	381 062	7 097 401	107,5	VESTAS V126-3.3 Gri...	Yes	VESTAS	V126-3.3 GridStreame-3 300	3 300	126,0	137,0	1 718	12,8

### Shadow receptor-Input

No.	Name	East	North	Z	Width	Height	Elevation	Slope of	Direction mode	Eye height
				[m]	[m]	[m]	a.g.l. [m]	window [°]		(ZVI) a.g.l. [m]
A	Lomarakennus A (Lampinjärvi)	384 750	7 099 539	90,0	5,0	5,0	1,0	90,0	"Green house mode"	6,0
B	Lomarakennus B (Lampinkallio)	384 818	7 099 152	93,7	5,0	5,0	1,0	90,0	"Green house mode"	6,0
C	Lomarakennus C (Latvalampi)	384 650	7 097 533	96,0	5,0	5,0	1,0	90,0	"Green house mode"	6,0

To be continued on next page...

## SHADOW - Main Result

Calculation: Shadow\_Pajukoski II VE1\_RD200x18xHH200\_20230215\_YV Pajukoski I V126 3,3MWx9xHH137 (real case, no forest)

...continued from previous page

No.	Name	East	North	Z	Width	Height	Elevation	Slope of	Direction mode	Eye height
				[m]	[m]	[m]	a.g.l.	[°]		(ZVI) a.g.l.
							[m]			[m]
D	Asuinrakennus D (Noppala)	382 520	7 093 979	105,2	5,0	5,0	1,0	90,0	"Green house mode"	6,0
E	Muu rakennus E (Noppala)	382 290	7 093 807	109,7	5,0	5,0	1,0	90,0	"Green house mode"	6,0
F	Asuinrakennus F (Maijannevantie)	379 455	7 093 166	96,2	5,0	5,0	1,0	90,0	"Green house mode"	6,0
G	Asuinrakennus G (Maijannevantie)	379 203	7 093 300	92,9	5,0	5,0	1,0	90,0	"Green house mode"	6,0
H	Asuinrakennus H (Hietasaari)	379 076	7 093 530	92,5	5,0	5,0	1,0	90,0	"Green house mode"	6,0
I	Asuinrakennus I (Lahdenperä)	378 699	7 093 923	88,0	5,0	5,0	1,0	90,0	"Green house mode"	6,0
J	Lomarakennus J (Junno)	378 456	7 094 615	89,4	5,0	5,0	1,0	90,0	"Green house mode"	6,0
K	Lomarakennus K (Isomännikkö)	380 394	7 096 271	106,1	5,0	5,0	1,0	90,0	"Green house mode"	6,0
L	Asuinrakennus L (Malkasaari)	379 392	7 096 642	100,9	5,0	5,0	1,0	90,0	"Green house mode"	6,0
M	Asuinrakennus M (Latvala)	383 344	7 100 875	82,6	5,0	5,0	1,0	90,0	"Green house mode"	6,0

## Calculation Results

Shadow receptor

No.	Name	Shadow, expected values
		Shadow hours
		per year
		[h/year]
A	Lomarakennus A (Lampinjärvi)	0:00
B	Lomarakennus B (Lampinkallio)	0:00
C	Lomarakennus C (Latvalampi)	10:33
D	Asuinrakennus D (Noppala)	12:14
E	Muu rakennus E (Noppala)	5:01
F	Asuinrakennus F (Maijannevantie)	3:19
G	Asuinrakennus G (Maijannevantie)	7:30
H	Asuinrakennus H (Hietasaari)	9:21
I	Asuinrakennus I (Lahdenperä)	6:22
J	Lomarakennus J (Junno)	2:55
K	Lomarakennus K (Isomännikkö)	10:40
L	Asuinrakennus L (Malkasaari)	0:00
M	Asuinrakennus M (Latvala)	6:05

Total amount of flickering on the shadow receptors caused by each WTG

No.	Name	Expected
		[h/year]
1	Generic RD200 HH200 muokattu 5600 200.0 !O! hub: 200,0 m (TOT: 300,0 m) (172)	15:32
2	Generic RD200 HH200 muokattu 5600 200.0 !O! hub: 200,0 m (TOT: 300,0 m) (173)	26:38
3	Generic RD200 HH200 muokattu 5600 200.0 !O! hub: 200,0 m (TOT: 300,0 m) (174)	4:06
4	Generic RD200 HH200 muokattu 5600 200.0 !O! hub: 200,0 m (TOT: 300,0 m) (175)	3:13
5	Generic RD200 HH200 muokattu 5600 200.0 !O! hub: 200,0 m (TOT: 300,0 m) (176)	0:00
6	Generic RD200 HH200 muokattu 5600 200.0 !O! hub: 200,0 m (TOT: 300,0 m) (177)	0:00
7	Generic RD200 HH200 muokattu 5600 200.0 !O! hub: 200,0 m (TOT: 300,0 m) (178)	2:37
8	Generic RD200 HH200 kavennet 5600 200.0 !O! hub: 200,0 m (TOT: 300,0 m) (179)	2:08
9	Generic RD200 HH200 kavennet 5600 200.0 !O! hub: 200,0 m (TOT: 300,0 m) (210)	7:47
10	Generic RD200 HH200 muokattu 5600 200.0 !O! hub: 200,0 m (TOT: 300,0 m) (181)	0:00
11	Generic RD200 HH200 muokattu 5600 200.0 !O! hub: 200,0 m (TOT: 300,0 m) (182)	0:00
12	Generic RD200 HH200 muokattu 5600 200.0 !O! hub: 200,0 m (TOT: 300,0 m) (183)	0:00
13	Generic RD200 HH200 muokattu 5600 200.0 !O! hub: 200,0 m (TOT: 300,0 m) (184)	0:00
14	Generic RD200 HH200 muokattu 5600 200.0 !O! hub: 200,0 m (TOT: 300,0 m) (185)	2:58
15	Generic RD200 HH200 muokattu 5600 200.0 !O! hub: 200,0 m (TOT: 300,0 m) (186)	3:06
16	Generic RD200 HH200 muokattu 5600 200.0 !O! hub: 200,0 m (TOT: 300,0 m) (187)	0:00
17	Generic RD200 HH200 muokattu 5600 200.0 !O! hub: 200,0 m (TOT: 300,0 m) (188)	2:50
18	Generic RD200 HH200 muokattu 5600 200.0 !O! hub: 200,0 m (TOT: 300,0 m) (189)	2:52
19	VESTAS V126-3.3 GridStreame 3300 126.0 !O! hub: 137,0 m (TOT: 200,0 m) (1)	0:00
20	VESTAS V126-3.3 GridStreame 3300 126.0 !O! hub: 137,0 m (TOT: 200,0 m) (2)	0:00
21	VESTAS V126-3.3 GridStreame 3300 126.0 !O! hub: 137,0 m (TOT: 200,0 m) (3)	0:00
22	VESTAS V126-3.3 GridStreame 3300 126.0 !O! hub: 137,0 m (TOT: 200,0 m) (4)	0:00
23	VESTAS V126-3.3 GridStreame 3300 126.0 !O! hub: 137,0 m (TOT: 200,0 m) (5)	0:00
24	VESTAS V126-3.3 GridStreame 3300 126.0 !O! hub: 137,0 m (TOT: 200,0 m) (6)	0:00
25	VESTAS V126-3.3 GridStreame 3300 126.0 !O! hub: 137,0 m (TOT: 200,0 m) (7)	0:00
26	VESTAS V126-3.3 GridStreame 3300 126.0 !O! hub: 137,0 m (TOT: 200,0 m) (8)	0:00
27	VESTAS V126-3.3 GridStreame 3300 126.0 !O! hub: 137,0 m (TOT: 200,0 m) (9)	0:00

Total times in Receptor wise and WTG wise tables can differ, as a WTG can lead to flicker at 2 or more receptors simultaneously and/or receptors may receive flicker from 2 or more WTGs simultaneously.

The calculation of the total expected values for a given receptor assumes a weighted average directional reduction for all WTGs contributing to shadow flicker within the same day. In the case where shadow flicker is caused by multiple WTGs on a given day, the total expected flicker can deviate marginally from the individual expected values. The calculation is supported by a separate report.





## SHADOW - Calendar

Calculation: Shadow\_Pajukoski II VE1\_RD200x18xHH200\_20230215\_YV Pajukoski I V126 3,3MWx9xHH137 (real case, no forest) Shadow receptor: A - Lomarakennus A (Lampinjärvi)

### Assumptions for shadow calculations

Sunshine probability S (Average daily sunshine hours) [LULEA]

Jan	Feb	Mar	Apr	May	Jun	Jul	Aug	Sep	Oct	Nov	Dec
0,60	2,61	4,18	6,47	8,80	10,60	9,50	6,88	4,22	2,77	1,22	0,17

### Operational time

N	NNE	ENE	E	ESE	SSE	S	SSW	WSW	W	WNW	NNW	Sum
564	412	414	434	580	826	955	1032	927	759	646	672	8221

	January	February	March	April	May	June	July	August	September	October	November	December
1	10.12	09.04	07.33	06.44	04.59	03.22	03.01	04.27	06.02	07.28	08.01	09.36
	14.38	16.08	17.38	20.10	21.42	23.19	23.49	22.27	20.41	18.54	16.09	14.45
2	10.11	09.01	07.29	06.40	04.55	03.20	03.03	04.30	06.05	07.31	08.05	09.38
	14.40	16.11	17.41	20.13	21.45	23.22	23.47	22.24	20.37	18.51	16.06	14.43
3	10.10	08.58	07.26	06.37	04.52	03.17	03.05	04.33	06.08	07.34	08.08	09.41
	14.42	16.14	17.44	20.16	21.48	23.25	23.46	22.21	20.34	18.47	16.02	14.41
4	10.09	08.55	07.22	06.33	04.48	03.15	03.07	04.36	06.11	07.36	08.11	09.44
	14.44	16.18	17.47	20.19	21.52	23.28	23.44	22.17	20.30	18.44	15.59	14.39
5	10.08	08.52	07.19	06.30	04.45	03.12	03.09	04.40	06.13	07.39	08.14	09.46
	14.47	16.21	17.50	20.22	21.55	23.30	23.42	22.14	20.27	18.40	15.56	14.38
6	10.07	08.49	07.15	06.26	04.42	03.10	03.11	04.43	06.16	07.42	08.17	09.49
	14.49	16.24	17.53	20.25	21.58	23.33	23.40	22.11	20.23	18.37	15.53	14.36
7	10.05	08.46	07.12	06.23	04.38	03.08	03.13	04.46	06.19	07.45	08.21	09.51
	14.51	16.28	17.56	20.28	22.01	23.35	23.38	22.07	20.19	18.33	15.50	14.35
8	10.03	08.43	07.08	06.19	04.35	03.06	03.16	04.49	06.22	07.48	08.24	09.54
	14.54	16.31	17.59	20.31	22.04	23.37	23.36	22.04	20.16	18.30	15.47	14.33
9	10.02	08.39	07.05	06.15	04.32	03.04	03.18	04.52	06.25	07.51	08.27	09.56
	14.56	16.34	18.02	20.34	22.08	23.39	23.34	22.01	20.12	18.26	15.44	14.32
10	10.00	08.36	07.01	06.12	04.28	03.03	03.21	04.55	06.28	07.54	08.30	09.58
	14.59	16.37	18.05	20.37	22.11	23.41	23.32	21.57	20.09	18.23	15.40	14.31
11	09.58	08.33	06.58	06.08	04.25	03.01	03.23	04.58	06.31	07.57	08.33	10.00
	15.02	16.41	18.08	20.40	22.14	23.43	23.29	21.54	20.05	18.20	15.37	14.29
12	09.56	08.30	06.54	06.05	04.22	02.58	03.26	05.01	06.34	08.00	08.37	10.02
	15.05	16.44	18.11	20.43	22.17	23.45	23.27	21.50	20.02	18.16	15.34	14.28
13	09.54	08.26	06.51	06.01	04.18	02.57	03.29	05.05	06.36	08.03	08.40	10.04
	15.07	16.47	18.14	20.46	22.21	23.47	23.24	21.47	19.58	18.13	15.31	14.28
14	09.52	08.23	06.47	05.58	04.15	02.56	03.32	05.08	06.39	08.06	08.43	10.05
	15.10	16.50	18.17	20.49	22.24	23.48	23.22	21.44	19.55	18.09	15.29	14.27
15	09.50	08.20	06.44	05.54	04.12	02.55	03.34	05.11	06.42	08.09	08.46	10.07
	15.13	16.54	18.20	20.52	22.27	23.50	23.19	21.40	19.51	18.06	15.26	14.26
16	09.47	08.17	06.40	05.51	04.09	02.54	03.37	05.14	06.45	08.12	08.50	10.08
	15.16	16.57	18.23	20.55	22.30	23.51	23.16	21.37	19.47	18.02	15.23	14.26
17	09.45	08.13	06.37	05.47	04.06	02.53	03.40	05.17	06.48	08.15	08.53	10.10
	15.19	17.00	18.26	20.58	22.34	23.52	23.13	21.33	19.44	17.59	15.20	14.25
18	09.43	08.10	06.33	05.44	04.02	02.53	03.43	05.20	06.51	08.18	08.56	10.11
	15.22	17.03	18.29	21.01	22.37	23.53	23.11	21.30	19.40	17.55	15.17	14.25
19	09.40	08.07	06.30	05.40	03.59	02.53	03.46	05.23	06.54	08.21	08.59	10.12
	15.26	17.07	18.32	21.04	22.40	23.54	23.08	21.26	19.37	17.52	15.14	14.25
20	09.38	08.03	06.26	05.37	03.56	02.53	03.49	05.26	06.56	08.24	09.02	10.13
	15.29	17.10	18.35	21.08	22.43	23.54	23.05	21.23	19.33	17.49	15.12	14.25
21	09.35	08.00	06.23	05.33	03.53	02.53	03.52	05.29	06.59	08.27	09.06	10.14
	15.32	17.13	18.38	21.11	22.46	23.54	23.02	21.19	19.30	17.45	15.09	14.26
22	09.33	07.56	06.19	05.30	03.50	02.53	03.55	05.32	07.02	08.30	09.09	10.14
	15.35	17.16	18.41	21.14	22.49	23.55	22.59	21.16	19.26	17.42	15.06	14.26
23	09.30	07.53	06.16	05.26	03.47	02.53	03.58	05.35	07.05	08.33	09.12	10.15
	15.38	17.19	18.44	21.17	22.53	23.55	22.56	21.12	19.23	17.39	15.04	14.27
24	09.27	07.50	06.12	05.23	03.44	02.54	04.02	05.38	07.08	08.36	09.15	10.15
	15.41	17.22	18.47	21.20	22.56	23.54	22.53	21.09	19.19	17.35	15.01	14.27
25	09.24	07.46	06.09	05.19	03.41	02.55	04.05	05.41	07.11	07.39	09.18	10.15
	15.45	17.25	18.50	21.23	22.59	23.54	22.50	21.05	19.16	16.32	14.59	14.28
26	09.22	07.43	06.05	05.16	03.38	02.56	04.08	05.44	07.13	07.42	09.21	10.15
	15.48	17.29	18.53	21.26	23.02	23.54	22.47	21.02	19.12	16.28	14.56	14.29
27	09.19	07.39	06.02	05.12	03.35	02.57	04.11	05.47	07.16	07.46	09.24	10.15
	15.51	17.32	18.55	21.29	23.05	23.53	22.43	20.58	19.09	16.25	14.54	14.30
28	09.16	07.36	05.58	05.09	03.33	02.58	04.14	05.50	07.19	07.49	09.27	10.15
	15.55	17.35	18.58	21.32	23.08	23.52	22.40	20.55	19.05	16.22	14.52	14.31
29	09.13		06.54	05.05	03.30	03.00	04.17	05.53	07.22	07.52	09.30	10.15
	15.58		20.01	21.36	23.11	23.51	22.37	20.51	19.02	16.19	14.49	14.33
30	09.10		06.51	05.02	03.27	03.00	04.21	05.56	07.25	07.55	09.33	10.14
	16.01		20.04	21.39	23.14	23.50	22.34	20.48	18.58	16.15	14.47	14.34
31	09.07		06.47		03.25		04.24	05.59		07.58		10.13
	16.04		20.07		23.17		22.31	20.44		16.12		14.36
Potential sun hours	172	238	363	451	568	622	607	508	393	305	199	138
Total, worst case												
Sun reduction												
Oper. time red.												
Wind dir. red.												
Total reduction												
Total, real												

Table layout: For each day in each month the following matrix apply

Day in month	Sun rise (hh:mm)	Sun set (hh:mm)	Minutes with flicker	First time (hh:mm) with flicker	Last time (hh:mm) with flicker	(WTG causing flicker first time)	(WTG causing flicker last time)
--------------	------------------	-----------------	----------------------	---------------------------------	--------------------------------	----------------------------------	---------------------------------

## SHADOW - Calendar

Calculation: Shadow\_Pajukoski II VE1\_RD200x18xHH200\_20230215\_YV Pajukoski I V126 3,3MWx9xHH137 (real case, no forest) Shadow receptor: B - Lomarakennus B (Lampinkallio)

### Assumptions for shadow calculations

Sunshine probability S (Average daily sunshine hours) [LULEA]

Jan	Feb	Mar	Apr	May	Jun	Jul	Aug	Sep	Oct	Nov	Dec
0,60	2,61	4,18	6,47	8,80	10,60	9,50	6,88	4,22	2,77	1,22	0,17

### Operational time

N	NNE	ENE	E	ESE	SSE	S	SSW	WSW	W	WNW	NNW	Sum
564	412	414	434	580	826	955	1032	927	759	646	672	8221

	January	February	March	April	May	June	July	August	September	October	November	December
1	10.12	09.04	07.33	06.44	04.59	03.22	03.01	04.27	06.02	07.28	08.01	09.36
	14.38	16.08	17.38	20.10	21.42	23.19	23.49	22.27	20.41	18.54	16.09	14.45
2	10.11	09.01	07.29	06.40	04.55	03.20	03.03	04.30	06.05	07.31	08.04	09.38
	14.40	16.11	17.41	20.13	21.45	23.22	23.47	22.24	20.37	18.51	16.06	14.43
3	10.10	08.58	07.26	06.37	04.52	03.17	03.05	04.33	06.08	07.34	08.08	09.41
	14.42	16.14	17.44	20.16	21.48	23.25	23.46	22.21	20.34	18.47	16.02	14.41
4	10.09	08.55	07.22	06.33	04.48	03.15	03.07	04.36	06.11	07.36	08.11	09.44
	14.44	16.18	17.47	20.19	21.52	23.27	23.44	22.17	20.30	18.44	15.59	14.40
5	10.08	08.52	07.19	06.30	04.45	03.13	03.09	04.40	06.13	07.39	08.14	09.46
	14.47	16.21	17.50	20.22	21.55	23.30	23.42	22.14	20.26	18.40	15.56	14.38
6	10.06	08.49	07.15	06.26	04.42	03.10	03.11	04.43	06.16	07.42	08.17	09.49
	14.49	16.24	17.53	20.25	21.58	23.32	23.40	22.11	20.23	18.37	15.53	14.36
7	10.05	08.46	07.12	06.23	04.38	03.08	03.13	04.46	06.19	07.45	08.21	09.51
	14.51	16.28	17.56	20.28	22.01	23.35	23.38	22.07	20.19	18.33	15.50	14.35
8	10.03	08.42	07.08	06.19	04.35	03.06	03.16	04.49	06.22	07.48	08.24	09.53
	14.54	16.31	17.59	20.31	22.04	23.37	23.36	22.04	20.16	18.30	15.47	14.33
9	10.02	08.39	07.05	06.15	04.32	03.04	03.18	04.52	06.25	07.51	08.27	09.56
	14.56	16.34	18.02	20.34	22.08	23.39	23.34	22.01	20.12	18.26	15.44	14.32
10	10.00	08.36	07.01	06.12	04.28	03.03	03.21	04.55	06.28	07.54	08.30	09.58
	14.59	16.37	18.05	20.37	22.11	23.41	23.31	21.57	20.09	18.23	15.40	14.31
11	09.58	08.33	06.58	06.08	04.25	03.01	03.23	04.58	06.31	07.57	08.33	10.00
	15.02	16.41	18.08	20.40	22.14	23.43	23.29	21.54	20.05	18.20	15.37	14.29
12	09.56	08.30	06.54	06.05	04.22	03.00	03.26	05.01	06.34	08.00	08.37	10.02
	15.05	16.44	18.11	20.43	22.17	23.45	23.27	21.50	20.02	18.16	15.34	14.29
13	09.54	08.26	06.51	06.01	04.18	02.57	03.29	05.05	06.36	08.03	08.40	10.04
	15.07	16.47	18.14	20.46	22.21	23.47	23.24	21.47	19.58	18.13	15.31	14.28
14	09.52	08.23	06.47	05.58	04.15	02.56	03.32	05.08	06.39	08.06	08.43	10.05
	15.10	16.50	18.17	20.49	22.24	23.48	23.21	21.44	19.55	18.09	15.29	14.27
15	09.50	08.20	06.44	05.54	04.12	02.55	03.35	05.11	06.42	08.09	08.46	10.07
	15.13	16.54	18.20	20.52	22.27	23.50	23.19	21.40	19.51	18.06	15.26	14.26
16	09.47	08.17	06.40	05.51	04.09	02.54	03.37	05.14	06.45	08.12	08.50	10.08
	15.16	16.57	18.23	20.55	22.30	23.51	23.16	21.37	19.47	18.02	15.23	14.26
17	09.45	08.13	06.37	05.47	04.06	02.54	03.40	05.17	06.48	08.15	08.53	10.10
	15.19	17.00	18.26	20.58	22.33	23.52	23.13	21.33	19.44	17.59	15.20	14.26
18	09.43	08.10	06.33	05.44	04.02	02.53	03.43	05.20	06.51	08.18	08.56	10.11
	15.22	17.03	18.29	21.01	22.37	23.53	23.11	21.30	19.40	17.55	15.17	14.25
19	09.40	08.07	06.30	05.40	03.59	02.53	03.46	05.23	06.54	08.21	08.59	10.12
	15.26	17.07	18.32	21.04	22.40	23.53	23.08	21.26	19.37	17.52	15.14	14.25
20	09.38	08.03	06.26	05.37	03.56	02.53	03.49	05.26	06.56	08.24	09.02	10.13
	15.29	17.10	18.35	21.07	22.43	23.54	23.05	21.23	19.33	17.49	15.12	14.25
21	09.35	08.00	06.23	05.33	03.53	02.53	03.52	05.29	06.59	08.27	09.06	10.14
	15.32	17.13	18.38	21.11	22.46	23.54	23.02	21.19	19.30	17.45	15.09	14.26
22	09.32	07.56	06.19	05.30	03.50	02.53	03.55	05.32	07.02	08.30	09.09	10.14
	15.35	17.16	18.41	21.14	22.49	23.55	22.59	21.16	19.26	17.42	15.06	14.26
23	09.30	07.53	06.16	05.26	03.47	02.54	03.59	05.35	07.05	08.33	09.12	10.15
	15.38	17.19	18.44	21.17	22.53	23.55	22.56	21.12	19.23	17.39	15.04	14.27
24	09.27	07.50	06.12	05.23	03.44	02.54	04.02	05.38	07.08	08.36	09.15	10.15
	15.42	17.22	18.47	21.20	22.56	23.54	22.53	21.09	19.19	17.35	15.01	14.27
25	09.24	07.46	06.09	05.19	03.41	02.55	04.05	05.41	07.11	07.39	09.18	10.15
	15.45	17.25	18.50	21.23	22.59	23.54	22.50	21.05	19.16	16.32	14.59	14.28
26	09.22	07.43	06.05	05.16	03.38	02.56	04.08	05.44	07.13	07.42	09.21	10.15
	15.48	17.29	18.53	21.26	23.02	23.54	22.47	21.02	19.12	16.28	14.56	14.29
27	09.19	07.39	06.02	05.12	03.35	02.57	04.11	05.47	07.16	07.46	09.24	10.15
	15.51	17.32	18.55	21.29	23.05	23.53	22.43	20.58	19.09	16.25	14.54	14.30
28	09.16	07.36	05.58	05.09	03.33	02.58	04.14	05.50	07.19	07.49	09.27	10.15
	15.55	17.35	18.58	21.32	23.08	23.52	22.40	20.55	19.05	16.22	14.52	14.32
29	09.13		06.54	05.06	03.30	03.00	04.17	05.53	07.22	07.52	09.30	10.14
	15.58		20.01	21.36	23.11	23.51	22.37	20.51	19.01	16.19	14.49	14.33
30	09.10		06.51	05.02	03.27	03.00	04.21	05.56	07.25	07.55	09.33	10.14
	16.01		20.04	21.39	23.14	23.50	22.34	20.48	18.58	16.15	14.47	14.34
31	09.07		06.47		03.25		04.24	05.59		07.58		10.13
	16.04		20.07		23.17		22.31	20.44		16.12		14.36
Potential sun hours	172	238	363	451	568	622	607	508	393	305	199	138
Total, worst case												
Sun reduction												
Oper. time red.												
Wind dir. red.												
Total reduction												
Total, real												

Table layout: For each day in each month the following matrix apply

Day in month	Sun rise (hh:mm)	Minutes with flicker	First time (hh:mm) with flicker	(WTG causing flicker first time)
	Sun set (hh:mm)		Last time (hh:mm) with flicker	(WTG causing flicker last time)

## SHADOW - Calendar

Calculation: Shadow\_Pajukoski II VE1\_RD200x18xHH200\_20230215\_YV Pajukoski I V126 3,3MWx9xHH137 (real case, no forest) Shadow receptor: C - Lomarakennus C (Latvalampi)  
 Sunshine probability S (Average daily sunshine hours) [LULEA]

### Assumptions for shadow calculations

Jan Feb Mar Apr May Jun Jul Aug Sep Oct Nov Dec  
 0,60 2,61 4,18 6,47 8,80 10,60 9,50 6,88 4,22 2,77 1,22 0,17

### Operational time

N NNE ENE E ESE SSE S SSW WSW W WNW NNW Sum  
 564 412 414 434 580 826 955 1 032 927 759 646 672 8 221

	January	February	March	April	May	June
1	10.12	09.04	13.23 (8)	07.33	15.36 (7)	06.44
	14.39	16.08	27 13.50 (8)	17.38	26 16.02 (7)	20.10
2	10.11	09.01	13.24 (8)	07.29	15.37 (7)	06.40
	14.41	16.11	27 13.51 (8)	17.41	23 16.00 (7)	20.13
3	10.10	08.58	13.25 (8)	07.26	15.38 (7)	06.37
	14.43	16.15	25 13.50 (8)	17.44	20 15.58 (7)	20.16
4	10.09	08.55	13.25 (8)	07.22	15.41 (7)	06.33
	14.45	16.18	24 13.49 (8)	17.47	16 15.57 (7)	20.19
5	10.08	08.52	13.26 (8)	07.19	15.44 (7)	06.30
	14.47	16.21	22 13.48 (8)	17.50	9 15.53 (7)	20.22
6	10.06	08.49	13.28 (8)	07.15		06.26
	14.49	16.24	20 13.48 (8)	17.53		20.25
7	10.05	08.46	13.30 (8)	07.12		06.23
	14.52	16.28	16 13.46 (8)	17.56		20.28
8	10.03	08.42	13.32 (8)	07.08		06.19
	14.54	16.31	12 13.44 (8)	17.59		20.31
9	10.01	08.39		07.05		06.16
	14.57	16.34		18.02		20.34
10	10.00	08.36		07.01		06.12
	14.59	16.38		18.05		20.37
11	09.58	08.33		06.58		06.08
	15.02	16.41		18.08		20.40
12	09.56	08.30		06.54		06.05
	15.05	16.44		18.11		20.43
13	09.54	13.29 (8)	08.26	06.51		06.01
	15.08	4 13.33 (8)	16.47	18.14		20.46
14	09.52	13.27 (8)	08.23	15.48 (7)	06.47	05.58
	15.11	10 13.37 (8)	16.51	4 15.52 (7)	18.17	20.49
15	09.49	13.26 (8)	08.20	15.43 (7)	06.44	05.54
	15.14	13 13.39 (8)	16.54	13 15.56 (7)	18.20	20.52
16	09.47	13.25 (8)	08.16	15.41 (7)	06.40	05.51
	15.17	16 13.41 (8)	16.57	17 15.58 (7)	18.23	20.55
17	09.45	13.24 (8)	08.13	15.40 (7)	06.37	05.47
	15.20	19 13.43 (8)	17.00	21 16.01 (7)	18.26	13 17.40 (18)
18	09.42	13.23 (8)	08.10	15.38 (7)	06.33	05.44
	15.23	21 13.44 (8)	17.03	24 16.02 (7)	18.29	18 17.42 (18)
19	09.40	13.23 (8)	08.07	15.37 (7)	06.30	05.40
	15.26	22 13.45 (8)	17.07	25 16.02 (7)	18.32	22 17.44 (18)
20	09.38	13.23 (8)	08.03	15.37 (7)	06.26	05.37
	15.29	23 13.46 (8)	17.10	27 16.04 (7)	18.35	24 17.44 (18)
21	09.35	13.22 (8)	08.00	15.36 (7)	06.23	05.33
	15.32	25 13.47 (8)	17.13	28 16.04 (7)	18.38	27 17.45 (18)
22	09.32	13.22 (8)	07.56	15.35 (7)	06.19	05.30
	15.35	26 13.48 (8)	17.16	29 16.04 (7)	18.41	28 17.46 (18)
23	09.30	13.22 (8)	07.53	15.35 (7)	06.16	05.26
	15.38	26 13.48 (8)	17.19	30 16.05 (7)	18.44	28 17.45 (18)
24	09.27	13.22 (8)	07.50	15.35 (7)	06.12	05.23
	15.42	27 13.49 (8)	17.22	29 16.04 (7)	18.47	29 17.46 (18)
25	09.24	13.21 (8)	07.46	15.34 (7)	06.09	05.19
	15.45	28 13.49 (8)	17.25	30 16.04 (7)	18.50	29 17.45 (18)
26	09.21	13.21 (8)	07.43	15.35 (7)	06.05	05.16
	15.48	29 13.50 (8)	17.29	29 16.04 (7)	18.53	29 17.45 (18)
27	09.19	13.21 (8)	07.39	15.35 (7)	06.02	05.13
	15.51	29 13.50 (8)	17.32	28 16.03 (7)	18.55	29 17.44 (18)
28	09.16	13.22 (8)	07.36	15.35 (7)	05.58	05.09
	15.55	29 13.51 (8)	17.35	27 16.02 (7)	18.58	28 17.44 (18)
29	09.13	13.22 (8)		06.54	05.06	05.06
	15.58	29 13.51 (8)		20.01	27 18.43 (18)	21.36
30	09.10	13.22 (8)		06.51	05.02	05.02
	16.01	29 13.51 (8)		20.04	25 18.42 (18)	21.39
31	09.07	13.23 (8)		06.47	05.00	05.00
	16.05	28 13.51 (8)		20.07	24 18.41 (18)	21.36
Potential sun hours	172	238	363	451	568	621
Total, worst case	433	534	474	400		
Sun reduction	0,11	0,31	0,36	0,43		
Oper. time red.	0,94	0,94	0,94	0,94		
Wind dir. red.	0,64	0,63	0,61	0,61		
Total reduction	0,07	0,18	0,21	0,25		
Total, real	28	97	98	99		

Table layout: For each day in each month the following matrix apply

Day in month	Sun rise (hh:mm)	Sun set (hh:mm)	Minutes with flicker	First time (hh:mm) with flicker	Last time (hh:mm) with flicker	(WTG causing flicker first time)	(WTG causing flicker last time)
--------------	------------------	-----------------	----------------------	---------------------------------	--------------------------------	----------------------------------	---------------------------------

## SHADOW - Calendar

Calculation: Shadow\_Pajukoski II VE1\_RD200x18xHH200\_20230215\_YV Pajukoski I V126 3,3MWx9xHH137 (real case, no forest) Shadow receptor: C - Lomarakennus C (Latvalampi)

### Assumptions for shadow calculations

Sunshine probability S (Average daily sunshine hours) [LULEA]

Jan	Feb	Mar	Apr	May	Jun	Jul	Aug	Sep	Oct	Nov	Dec
0,60	2,61	4,18	6,47	8,80	10,60	9,50	6,88	4,22	2,77	1,22	0,17

### Operational time

N	NNE	ENE	E	ESE	SSE	S	SSW	WSW	W	WNW	NNW	Sum
564	412	414	434	580	826	955	1 032	927	759	646	672	8 221

	July	August	September	October	November	December
1	03.02	04.27	06.02	07.28	08.01	09.35
	23.48	22.27	20.41	18.54	16.09	14.45
2	03.03	04.30	06.05	07.31	08.04	09.38
	23.47	22.24	20.37	18.51	16.06	14.43
3	03.05	04.33	06.08	07.34	08.08	09.41
	23.45	22.21	20.34	18.47	16.02	14.42
4	03.07	04.37	06.11	07.36	08.11	09.44
	23.44	22.17	20.30	18.44	15.59	14.40
5	03.09	04.40	06.13	07.39	08.14	09.46
	23.42	22.14	20.26	18.40	15.56	14.38
6	03.11	04.43	06.16	07.42	08.17	09.49
	23.40	22.11	20.23	18.37	15.53	14.36
7	03.14	04.46	06.19	07.45	08.20	09.51
	23.38	22.07	20.19	18.33	15.50	14.35
8	03.16	04.49	06.22	07.48	08.24	09.53
	23.36	22.04	20.16	18.30	15.47	14.33
9	03.19	04.52	06.25	07.51	08.27	09.56
	23.33	22.01	20.12	18.28 (18)	15.44	14.32
10	03.21	04.55	06.28	07.54	08.30	09.58
	23.31	21.57	20.09	18.23 (18)	15.41	14.31
11	03.24	04.58	06.31	07.57	08.33	10.00
	23.29	21.54	20.05	18.20 (18)	15.38	14.30
12	03.26	05.02	06.34	08.00	08.37	10.02
	23.26	21.50	20.02	18.16 (18)	15.35	14.29
13	03.29	05.05	06.36	08.03	08.40	10.03
	23.24	21.47	19.58	18.13 (18)	15.32	14.28
14	03.32	05.08	06.39	08.06	08.43	10.05
	23.21	21.43	19.55	18.09 (18)	15.29	14.27
15	03.35	05.11	06.42	08.09	08.46	10.07
	23.19	21.40	19.51	18.06 (18)	15.26	14.27
16	03.38	05.14	06.45	08.12	08.49	10.08
	23.16	21.37	19.47	18.02 (18)	15.23	14.26
17	03.41	05.17	06.48	08.15	08.53	10.09
	23.13	21.33	19.44	17.59 (18)	15.20	14.26
18	03.44	05.20	06.51	08.18	08.56	10.11
	23.10	21.30	19.40	17.56 (18)	15.17	14.26
19	03.47	05.23	06.54	08.21	08.59	10.12
	23.07	21.26	19.37	17.52 (18)	15.15	14.26
20	03.50	05.26	06.56	08.24	09.02	10.13
	23.05	21.23	19.33	17.49 (18)	15.12	14.26
21	03.53	05.29	06.59	08.27	09.05	10.13
	23.02	21.19	19.30	17.45 (18)	15.09	14.26
22	03.56	05.32	07.02	08.30	09.09	10.14
	22.59	21.16	19.26	17.42 (18)	15.06	14.26
23	03.59	05.35	07.05	08.33	09.12	10.14
	22.56	21.12	19.23	17.39 (18)	15.04	14.27
24	04.02	05.38	07.08	08.36	09.15	10.15
	22.53	21.09	19.19	17.35 (18)	15.01	14.28
25	04.05	05.41	07.11	08.39	09.18	10.15
	22.49	21.05	19.16	17.32 (18)	14.59	14.28
26	04.08	05.44	07.13	08.42	09.21	10.15
	22.46	21.02	19.12	17.29 (18)	14.57	14.29
27	04.11	05.47	07.16	08.45	09.24	10.15
	22.43	20.58	19.09	17.25 (18)	14.54	14.31
28	04.14	05.50	07.19	08.48	09.27	10.15
	22.40	20.55	19.05	17.22 (18)	14.52	14.32
29	04.18	05.53	07.22	08.51	09.30	10.14
	22.37	20.51	19.02	17.19 (18)	14.50	14.33
30	04.21	05.56	07.25	08.54	09.33	10.14
	22.34	20.48	18.58	17.15 (18)	14.48	14.35
31	04.24	05.59	07.28	08.57	09.36	10.13
	22.30	20.44	18.54	17.12 (18)	14.46	14.36
Potential sun hours	607	508	393	305	199	139
Total, worst case		355	447	453	610	
Sun reduction		0,42	0,32	0,28	0,18	
Oper. time red.		0,94	0,94	0,94	0,94	
Wind dir. red.		0,61	0,61	0,62	0,64	
Total reduction		0,24	0,19	0,16	0,11	
Total, real		86	83	75	68	

Table layout: For each day in each month the following matrix apply

Day in month	Sun rise (hh:mm)	Sun set (hh:mm)	Minutes with flicker	First time (hh:mm) with flicker	Last time (hh:mm) with flicker	(WTG causing flicker first time)	(WTG causing flicker last time)
--------------	------------------	-----------------	----------------------	---------------------------------	--------------------------------	----------------------------------	---------------------------------

## SHADOW - Calendar

Calculation: Shadow\_Pajukoski II VE1\_RD200x18xHH200\_20230215\_YV Pajukoski I V126 3,3MWx9xHH137 (real case, no forest) Shadow receptor: D - Asuinrakennus D (Noppala)

### Assumptions for shadow calculations

Sunshine probability S (Average daily sunshine hours) [LULEA]

Jan	Feb	Mar	Apr	May	Jun	Jul	Aug	Sep	Oct	Nov	Dec
0,60	2,61	4,18	6,47	8,80	10,60	9,50	6,88	4,22	2,77	1,22	0,17

### Operational time

N	NNE	ENE	E	ESE	SSE	S	SSW	WSW	W	WNW	NNW	Sum
564	412	414	434	580	826	955	1 032	927	759	646	672	8 221

	January	February	March	April	May	June
1	10.12	09.04	07.33	06.44	04.59	03.23
	14.39	16.08	17.38	20.10	21.42	19.58 (2)
2	10.11	09.01	07.29	06.41	04.56	03.21
	14.41	16.12	17.41	20.13	21.45	20.00 (2)
3	10.10	08.58	07.26	06.37	04.52	03.18
	14.43	16.15	17.44	20.16	21.48	20.03 (2)
4	10.09	08.55	07.22	06.33	04.49	03.16
	14.45	16.18	17.47	20.19	21.51	20.10 (2)
5	10.07	08.52	07.19	06.30	04.46	03.14
	14.48	16.22	17.50	20.22	21.55	23.24
6	10.06	08.49	07.15	06.26	04.42	03.11
	14.50	16.25	17.53	20.25	21.58	23.29
7	10.04	08.46	07.12	06.23	04.39	03.09
	14.52	16.28	17.56	20.28	22.01	26
8	10.03	08.42	07.08	06.19	04.36	03.07
	14.55	16.31	17.59	20.31	22.04	23.34
9	10.01	08.39	07.05	06.16	04.32	03.06
	14.57	16.35	18.02	20.34	22.07	26
10	09.59	08.36	07.01	06.12	04.29	03.04
	15.00	16.38	18.05	20.37	22.11	23.40
11	09.58	08.33	06.58	06.09	04.26	03.02
	15.03	16.41	18.08	20.40	22.14	27
12	09.56	08.30	06.55	06.05	04.22	03.01
	15.05	16.44	18.11	20.43	22.17	22.20 (3)
13	09.54	08.26	06.51	06.02	04.19	02.58
	15.08	16.48	18.14	20.46	22.20	04.43 (9)
14	09.51	08.23	06.48	05.58	04.16	02.57
	15.11	16.51	18.17	20.49	22.23	04.44 (9)
15	09.49	08.20	06.44	05.55	20.04 (2)	04.13
	15.14	16.54	18.20	20.52	10	02.56
16	09.47	08.16	06.40	05.51	20.02 (2)	04.09
	15.17	16.57	18.23	20.55	15	23.49
17	09.45	08.13	06.37	05.48	19.59 (2)	04.06
	15.20	17.01	18.26	20.58	19	02.55
18	09.42	08.10	06.33	05.44	19.58 (2)	04.03
	15.23	17.04	18.29	21.01	22	04.50 (9)
19	09.40	08.07	06.30	05.41	19.57 (2)	04.00
	15.26	17.07	18.32	21.04	23	04.47 (9)
20	09.37	08.03	06.26	05.37	19.57 (2)	03.57
	15.29	17.10	18.35	21.07	24	04.46 (9)
21	09.35	08.00	06.23	05.34	19.55 (2)	03.54
	15.33	17.13	18.38	21.10	26	05.00 (9)
22	09.32	07.56	06.19	05.30	19.55 (2)	03.51
	15.36	17.16	18.41	21.14	26	04.43 (9)
23	09.30	07.53	06.16	05.27	19.55 (2)	03.48
	15.39	17.19	18.44	21.17	26	04.43 (9)
24	09.27	07.50	06.12	05.23	19.55 (2)	03.45
	15.42	17.23	18.47	21.20	26	05.02 (9)
25	09.24	07.46	06.09	05.20	19.54 (2)	03.42
	15.45	17.26	18.50	21.23	26	04.42 (9)
26	09.21	07.43	06.05	05.16	19.54 (2)	03.39
	15.49	17.29	18.53	21.26	25	05.04 (9)
27	09.19	07.39	06.02	05.13	19.55 (2)	03.36
	15.52	17.32	18.56	21.29	24	04.42 (9)
28	09.16	07.36	05.58	05.09	19.55 (2)	03.34
	15.55	17.35	18.59	21.32	23	05.05 (9)
29	09.13	07.33	05.55	05.06	19.56 (2)	03.31
	15.58	07.30	18.56	21.29	24	04.41 (9)
30	09.10	07.30	05.52	05.03	19.57 (2)	03.28
	16.02	07.27	18.53	21.26	25	05.06 (9)
31	09.07	07.24	05.48	05.00	19.58 (2)	03.26
	16.05	07.21	18.50	21.23	26	04.40 (9)
Potential sun hours	173	239	363	450	568	621
Total, worst case				355	310	992
Sun reduction				0,43	0,48	0,51
Oper. time red.				0,94	0,94	0,94
Wind dir. red.				0,62	0,62	0,63
Total reduction				0,25	0,28	0,30
Total, real				89	86	299

Table layout: For each day in each month the following matrix apply

Day in month	Sun rise (hh:mm)	Sun set (hh:mm)	Minutes with flicker	First time (hh:mm) with flicker	Last time (hh:mm) with flicker	(WTG causing flicker first time)	(WTG causing flicker last time)
--------------	------------------	-----------------	----------------------	---------------------------------	--------------------------------	----------------------------------	---------------------------------

Project:

Pajukoski tv-hanke

Licensed user:

FCG Finnish Consulting Group Oy  
 Osmontie 34, PO Box 950  
 FI-00601 Helsinki  
 +358104095666  
 Henna-Riikka Rintamäki / henna-riikka.rintamaki@fcg.fi  
 Calculated:  
 22.11.2023 17.03/3.6.377

## SHADOW - Calendar

Calculation: Shadow\_Pajukoski II VE1\_RD200x18xHH200\_20230215\_YV Pajukoski I V126 3,3MWx9xHH137 (real case, no forest) Shadow receptor: D - Asuinrakennus D (Noppala)  
 Sunshine probability S (Average daily sunshine hours) [LULEA]

Jan Feb Mar Apr May Jun Jul Aug Sep Oct Nov Dec  
 0,60 2,61 4,18 6,47 8,80 10,60 9,50 6,88 4,22 2,77 1,22 0,17

### Operational time

N NNE ENE E ESE SSE S SSW WSW W WNW NNW Sum  
 564 412 414 434 580 826 955 1 032 927 759 646 672 8 221

	July	August	September	October	November	December		
1	03.03	04.46 (9)	04.28	06.02	07.28	08.01	09.35	
	23.48	30 22.26 (3)	22.27	20.41	18.55	16.09	14.46	
2	03.04	04.47 (9)	04.31	06.05	07.31	08.04	09.38	
	23.46	26 05.13 (9)	22.24	20.37	18.51	16.06	14.44	
3	03.06	04.47 (9)	04.34	06.08	07.34	08.08	09.41	
	23.45	26 05.13 (9)	22.20	20.34	18.48	16.03	14.42	
4	03.08	04.47 (9)	04.37	06.11	07.37	08.11	09.43	
	23.43	26 05.13 (9)	22.17	20.30	18.44	16.00	14.40	
5	03.10	04.48 (9)	04.40	06.14	07.39	08.14	09.46	
	23.41	26 05.14 (9)	22.14	20.27	18.41	15.56	14.39	
6	03.12	04.47 (9)	04.43	06.17	07.42	08.17	09.48	
	23.39	27 05.14 (9)	22.11	20.23	18.37	15.53	14.37	
7	03.15	04.48 (9)	04.46	06.20	07.45	08.20	09.51	
	23.37	26 05.14 (9)	22.07	20.19	18.34	15.50	14.35	
8	03.17	04.47 (9)	04.50	06.22	07.48	08.24	09.53	
	23.35	27 05.14 (9)	22.04	20.16	18.30	15.47	14.34	
9	03.19	04.48 (9)	04.53	06.25	07.51	08.27	09.55	
	23.33	26 05.14 (9)	22.00	20.12	18.27	15.44	14.33	
10	03.22	04.48 (9)	04.56	20.11 (2)	06.28	07.54	08.30	09.57
	23.31	26 05.14 (9)	21.57	9 20.20 (2)	20.09	18.23	15.41	14.31
11	03.24	04.49 (9)	04.59	20.08 (2)	06.31	07.57	08.33	09.59
	23.28	26 05.15 (9)	21.54	14 20.22 (2)	20.05	18.20	15.38	14.30
12	03.27	04.49 (9)	05.02	20.06 (2)	06.34	08.00	08.36	10.01
	23.26	26 05.15 (9)	21.50	17 20.23 (2)	20.02	18.16	15.35	14.29
13	03.30	04.49 (9)	05.05	20.05 (2)	06.37	08.03	08.40	10.03
	23.23	26 05.15 (9)	21.47	20 20.25 (2)	19.58	18.13	15.32	14.29
14	03.33	04.50 (9)	05.08	20.04 (2)	06.40	08.06	08.43	10.05
	23.21	25 05.15 (9)	21.43	22 20.26 (2)	19.55	18.09	15.29	14.28
15	03.35	04.50 (9)	05.11	20.02 (2)	06.42	08.09	08.46	10.06
	23.18	25 05.15 (9)	21.40	24 20.26 (2)	19.51	18.06	15.26	14.27
16	03.38	04.50 (9)	05.14	20.02 (2)	06.45	08.12	08.49	10.08
	23.16	24 05.14 (9)	21.37	24 20.26 (2)	19.48	18.03	15.23	14.27
17	03.41	04.50 (9)	05.17	20.02 (2)	06.48	08.15	08.53	10.09
	23.13	24 05.14 (9)	21.33	25 20.27 (2)	19.44	17.59	15.21	14.26
18	03.44	04.51 (9)	05.20	20.00 (2)	06.51	08.18	08.56	10.10
	23.10	22 05.13 (9)	21.30	26 20.26 (2)	19.41	17.56	15.18	14.26
19	03.47	04.52 (9)	05.23	20.00 (2)	06.54	08.21	08.59	10.11
	23.07	22 05.14 (9)	21.26	26 20.26 (2)	19.37	17.52	15.15	14.26
20	03.50	04.52 (9)	05.27	20.00 (2)	06.57	08.24	09.02	10.12
	23.04	21 05.13 (9)	21.23	26 20.26 (2)	19.33	17.49	15.12	14.26
21	03.53	04.53 (9)	05.30	20.01 (2)	06.59	08.27	09.05	10.13
	23.01	19 05.12 (9)	21.19	25 20.26 (2)	19.30	17.46	15.10	14.27
22	03.56	04.54 (9)	05.33	20.00 (2)	07.02	08.30	09.08	10.14
	22.58	18 05.12 (9)	21.16	25 20.25 (2)	19.26	17.42	15.07	14.27
23	03.59	04.55 (9)	05.36	20.00 (2)	07.05	08.33	09.11	10.14
	22.55	16 05.11 (9)	21.12	25 20.25 (2)	19.23	17.39	15.04	14.28
24	04.02	04.56 (9)	05.39	20.01 (2)	07.08	08.36	09.15	10.14
	22.52	13 05.09 (9)	21.09	23 20.24 (2)	19.19	17.36	15.02	14.28
25	04.06	04.59 (9)	05.42	20.01 (2)	07.11	07.39	09.18	10.15
	22.49	8 05.07 (9)	21.05	21 20.22 (2)	19.16	16.32	14.59	14.29
26	04.09		05.44	20.02 (2)	07.14	07.42	09.21	10.15
	22.46		21.02	19 20.21 (2)	19.12	16.29	14.57	14.30
27	04.12		05.47	20.03 (2)	07.16	07.45	09.24	10.15
	22.43		20.58	16 20.19 (2)	19.09	16.26	14.55	14.31
28	04.15		05.50	20.06 (2)	07.19	07.49	09.27	10.14
	22.40		20.55	10 20.16 (2)	19.05	16.22	14.52	14.32
29	04.18		05.53		07.22	07.52	09.30	10.14
	22.37		20.51		19.02	16.19	14.50	14.34
30	04.21		05.56		07.25	07.55	09.32	10.13
	22.33		20.48		18.58	16.16	14.48	14.35
31	04.24		05.59			07.58		10.13
	22.30		20.44			16.12		14.37
Potential sun hours	606		507		393	305	199	139
Total, worst case	581		397					
Sun reduction	0,49		0,42					
Oper. time red.	0,94		0,94					
Wind dir. red.	0,62		0,62					
Total reduction	0,28		0,24					
Total, real	164		97					

Table layout: For each day in each month the following matrix apply

Day in month	Sun rise (hh:mm)	Minutes with flicker	First time (hh:mm) with flicker	(WTG causing flicker first time)
	Sun set (hh:mm)		Last time (hh:mm) with flicker	(WTG causing flicker last time)

Project:

Pajukoski tv-hanke

Licensed user:

FCG Finnish Consulting Group Oy
Osmontie 34, PO Box 950
FI-00601 Helsinki
+358104095666
Henna-Riikka Rintamäki / henna-riikka.rintamaki@fcg.fi
Calculated:
22.11.2023 17.03/3.6.377

SHADOW - Calendar

Calculation: Shadow\_Pajukoski II VE1\_RD200x18xHH200\_20230215\_YV Pajukoski I V126 3,3MWx9xHH137 (real case, no forest) Shadow receptor: E - Muu rakennus E (Noppala)
Sunshine probability S (Average daily sunshine hours) [LULEA]

Jan Feb Mar Apr May Jun Jul Aug Sep Oct Nov Dec
0,60 2,61 4,18 6,47 8,80 10,60 9,50 6,88 4,22 2,77 1,22 0,17

Operational time

N NNE ENE E ESE SSE S SSW WSW W WNW NNW Sum
564 412 414 434 580 826 955 1 032 927 759 646 672 8 221

Table with columns for months (January to December) and rows for each day of the month, showing sun rise/set times, shadow reduction factors, and operational time. Includes summary rows for 'Potential sun hours', 'Total, worst case', and 'Total, real'.

Table layout: For each day in each month the following matrix apply

Day in month Sun rise (hh:mm) Sun set (hh:mm) Minutes with flicker First time (hh:mm) with flicker Last time (hh:mm) with flicker (WTG causing flicker first time) (WTG causing flicker last time)



Project:

Pajukoski tv-hanke

Licensed user:

FCG Finnish Consulting Group Oy  
 Osmontie 34, PO Box 950  
 FI-00601 Helsinki  
 +358104095666  
 Henna-Riikka Rintamäki / henna-riikka.rintamaki@fcg.fi  
 Calculated:  
 22.11.2023 17.03/3.6.377

## SHADOW - Calendar

Calculation: Shadow\_Pajukoski II VE1\_RD200x18xHH200\_20230215\_YV Pajukoski I V126 3,3MWx9xHH137 (real case, no forest) Shadow receptor: F - Asuinrakennus F (Majannevantie)

### Assumptions for shadow calculations

Sunshine probability S (Average daily sunshine hours) [LULEA]

Jan Feb Mar Apr May Jun Jul Aug Sep Oct Nov Dec  
 0,60 2,61 4,18 6,47 8,80 10,60 9,50 6,88 4,22 2,77 1,22 0,17

### Operational time

N NNE ENE E ESE SSE S SSW WSW W WNW NNW Sum  
 564 412 414 434 580 826 955 1 032 927 759 646 672 8 221

	January	February	March	April	May	June	July	August	September	October	November	December				
1	10.12	09.04	07.33	06.44	04.59	03.23	03.03	04.20 (2)	04.28	06.02	07.28	08.01	09.35			
	14.40	16.09	17.38	20.11	21.42	23.19	23.48	19	04.39 (2)	22.27	20.41	18.55	16.10	14.46		
2	10.11	09.01	07.29	06.41	04.56	03.21	04.22 (2)	03.05	04.20 (2)	04.31	06.05	07.31	08.05	09.38		
	14.42	16.12	17.41	20.14	21.45	23.22	2	04.24 (2)	23.46	19	04.39 (2)	22.24	20.37	18.51	16.06	14.44
3	10.10	08.58	07.26	06.37	04.53	03.19	04.20 (2)	03.07	04.20 (2)	04.34	06.08	07.34	08.08	09.41		
	14.44	16.15	17.44	20.16	21.48	23.24	8	04.28 (2)	23.45	18	04.38 (2)	22.21	20.34	18.48	16.03	14.43
4	10.09	08.55	07.23	06.34	04.49	03.16	04.19 (2)	03.08	04.22 (2)	04.37	06.11	07.37	08.11	09.43		
	14.46	16.19	17.48	20.19	21.52	23.27	11	04.30 (2)	23.43	17	04.39 (2)	22.17	20.30	18.44	16.00	14.41
5	10.07	08.52	07.19	06.30	04.46	03.14	04.17 (2)	03.11	04.22 (2)	04.40	06.14	07.40	08.14	09.46		
	14.48	16.22	17.51	20.22	21.55	23.29	13	04.30 (2)	23.41	16	04.38 (2)	22.14	20.27	18.41	15.57	14.39
6	10.06	08.49	07.16	06.27	04.43	03.12	04.17 (2)	03.13	04.22 (2)	04.44	06.17	07.43	08.17	09.48		
	14.50	16.25	17.54	20.25	21.58	23.32	14	04.31 (2)	23.39	15	04.37 (2)	22.11	20.23	18.37	15.54	14.37
7	10.05	08.46	07.12	06.23	04.39	03.10	04.17 (2)	03.15	04.23 (2)	04.47	06.20	07.46	08.21	09.51		
	14.53	16.28	17.57	20.28	22.01	23.34	15	04.32 (2)	23.37	14	04.37 (2)	22.07	20.20	18.34	15.51	14.36
8	10.03	08.43	07.09	06.20	04.36	03.08	04.16 (2)	03.17	04.25 (2)	04.50	06.23	07.48	08.24	09.53		
	14.55	16.32	18.00	20.31	22.04	23.36	17	04.33 (2)	23.35	12	04.37 (2)	22.04	20.16	18.30	15.47	14.34
9	10.01	08.39	07.05	06.16	04.33	03.06	04.16 (2)	03.20	04.26 (2)	04.53	06.26	07.51	08.27	09.55		
	14.58	16.35	18.03	20.34	22.08	23.39	18	04.34 (2)	23.33	9	04.35 (2)	22.01	20.13	18.27	15.44	14.33
10	10.00	08.36	07.02	06.13	04.29	03.04	04.16 (2)	03.22	04.28 (2)	04.56	06.28	07.54	08.30	09.57		
	15.00	16.38	18.06	20.37	22.11	23.41	18	04.34 (2)	23.31	6	04.34 (2)	21.57	20.09	18.24	15.41	14.32
11	09.58	08.33	06.58	06.09	04.26	03.03	04.15 (2)	03.25	04.59	06.31	07.57	08.33	09.59	11.25		
	15.03	16.41	18.09	20.40	22.14	23.42	20	04.35 (2)	23.29	21.54	20.06	18.20	15.38	14.31		
12	09.56	08.30	06.55	06.06	04.23	03.01	04.15 (2)	03.28	05.02	06.34	08.00	08.37	10.01	11.27		
	15.06	16.45	18.12	20.43	22.17	23.44	20	04.35 (2)	23.26	21.50	20.02	18.17	15.35	14.30		
13	09.54	08.27	06.51	06.02	04.19	03.00	04.15 (2)	03.30	05.05	06.37	08.03	08.40	10.03	11.29		
	15.09	16.48	18.15	20.46	22.20	23.46	20	04.35 (2)	23.24	21.47	19.58	18.13	15.32	14.29		
14	09.52	08.23	06.48	05.58	04.16	02.58	04.15 (2)	03.33	05.08	06.40	08.06	08.43	10.05	11.31		
	15.11	16.51	18.18	20.49	22.24	23.47	21	04.36 (2)	23.21	21.44	19.55	18.10	15.29	14.28		
15	09.49	08.20	06.44	05.55	04.13	02.57	04.15 (2)	03.36	05.12	06.43	08.09	08.46	10.06	11.32		
	15.14	16.54	18.20	20.52	22.27	23.49	21	04.36 (2)	23.18	21.40	19.51	18.06	15.27	14.28		
16	09.47	08.17	06.41	05.51	04.10	02.56	04.15 (2)	03.39	05.15	06.45	08.12	08.50	10.08	11.34		
	15.17	16.58	18.23	20.55	22.30	23.50	21	04.36 (2)	23.16	21.37	19.48	18.03	15.24	14.27		
17	09.45	08.13	06.37	05.48	04.07	02.55	04.16 (2)	03.42	05.18	06.48	08.15	08.53	10.09	11.35		
	15.20	17.01	18.26	20.58	22.33	23.51	21	04.37 (2)	23.13	21.33	19.44	17.59	15.21	14.27		
18	09.42	08.10	06.34	05.44	04.03	02.55	04.16 (2)	03.45	05.21	06.51	08.18	08.56	10.10	11.36		
	15.23	17.04	18.29	21.01	22.36	23.52	21	04.37 (2)	23.10	21.30	19.41	17.56	15.18	14.27		
19	09.40	08.07	06.30	05.41	04.00	02.55	04.16 (2)	03.48	05.24	06.54	08.21	08.59	10.11	11.37		
	15.27	17.07	18.32	21.05	22.40	23.53	22	04.38 (2)	23.07	21.26	19.37	17.53	15.15	14.27		
20	09.37	08.03	06.27	05.37	03.57	02.55	04.16 (2)	03.51	05.27	06.57	08.24	09.02	10.12	11.38		
	15.30	17.10	18.35	21.08	22.43	23.53	22	04.38 (2)	23.04	21.23	19.34	17.49	15.13	14.27		
21	09.35	08.00	06.23	05.34	03.54	02.55	04.16 (2)	03.54	05.30	07.00	08.27	09.05	10.13	11.39		
	15.33	17.13	18.38	21.11	22.46	23.53	22	04.38 (2)	23.01	21.19	19.30	17.46	15.10	14.27		
22	09.32	07.57	06.20	05.30	03.51	02.55	04.16 (2)	03.57	05.33	07.02	08.30	09.09	10.14	11.40		
	15.36	17.17	18.41	21.14	22.49	23.54	22	04.38 (2)	22.58	21.16	19.27	17.43	15.07	14.27		
23	09.30	07.53	06.16	05.27	03.48	02.55	04.16 (2)	04.00	05.36	07.05	08.33	09.12	10.14	11.41		
	15.39	17.20	18.44	21.17	22.52	23.54	22	04.38 (2)	22.55	21.12	19.23	17.39	15.05	14.28		
24	09.27	07.50	06.13	05.24	03.45	02.56	04.17 (2)	04.03	05.39	07.08	08.36	09.15	10.14	11.42		
	15.42	17.23	18.47	21.20	22.55	23.53	22	04.39 (2)	22.52	21.09	19.20	17.36	15.02	14.29		
25	09.24	07.47	06.09	05.20	03.42	02.57	04.17 (2)	04.06	05.42	07.11	07.39	09.18	10.15	11.43		
	15.46	17.26	18.50	21.23	22.58	23.53	21	04.38 (2)	22.49	21.05	19.16	16.32	15.00	14.29		
26	09.22	07.43	06.06	05.17	03.40	02.58	04.17 (2)	04.09	05.45	07.14	07.43	09.21	10.15	11.44		
	15.49	17.29	18.53	21.26	23.01	23.53	22	04.39 (2)	22.46	21.02	19.13	16.29	14.57	14.30		
27	09.19	07.40	06.02	05.13	03.37	02.59	04.18 (2)	04.12	05.48	07.17	07.46	09.24	10.15	11.45		
	15.52	17.32	18.56	21.29	23.04	23.52	21	04.39 (2)	22.43	20.58	19.09	16.26	14.55	14.32		
28	09.16	07.36	05.58	05.10	03.34	03.00	04.18 (2)	04.15	05.51	07.20	07.49	09.27	10.14	11.46		
	15.55	17.35	18.59	21.33	23.07	23.51	21	04.39 (2)	22.40	20.55	19.05	16.23	14.53	14.33		
29	09.13		06.55	05.06	03.31	03.00	04.19 (2)	04.18	05.54	07.22	07.52	09.30	10.14	11.47		
	15.59		20.02	21.36	23.10	23.50	20	04.39 (2)	22.37	20.51	19.02	16.19	14.51	14.34		
30	09.10		06.51	05.03	03.29	03.01	04.19 (2)	04.22	05.57	07.25	07.55	09.33	10.13	11.48		
	16.02		20.05	21.39	23.13	23.49	20	04.39 (2)	22.34	20.48	18.58	16.16	14.48	14.36		
31	09.07		06.48		03.26			04.25	05.59		07.58		10.13	11.49		
	16.05		20.08		23.16			22.30	20.44		16.13		14.37	11.50		
Potential sun hours	173	239	363	450	568	621	606	507	393	305	199	139				
Total, worst case						538										
Sun reduction						0,51										
Oper. time red.						0,94										
Wind dir. red.						0,61										
Total reduction						0,30										
Total, real						159										

Table layout: For each day in each month the following matrix apply

Day in month	Sun rise (hh:mm)	Minutes with flicker	First time (hh:mm) with flicker	(WTG causing flicker first time)
	Sun set (hh:mm)		Last time (hh:mm) with flicker	(WTG causing flicker last time)



Project:

Pajukoski tv-hanke

Licensed user:

FCG Finnish Consulting Group Oy
Osmontie 34, PO Box 950
FI-00601 Helsinki
+358104095666
Henna-Riikka Rintamäki / henna-riikka.rintamaki@fcg.fi
Calculated:
22.11.2023 17.03/3.6.377

SHADOW - Calendar

Calculation: Shadow\_Pajukoski II VE1\_RD200x18xHH200\_20230215\_YV Pajukoski I V126 3,3MWx9xHH137 (real case, no forest) Shadow receptor: G - Asuinrakennus G (Majannevantie)
Assumptions for shadow calculations Sunshine probability S (Average daily sunshine hours) [LULEA]

Jan Feb Mar Apr May Jun Jul Aug Sep Oct Nov Dec
0,60 2,61 4,18 6,47 8,80 10,60 9,50 6,88 4,22 2,77 1,22 0,17

Operational time

N NNE ENE E ESE SSE S SSW WSW W WNW NNW Sum
564 412 414 434 580 826 955 1032 927 759 646 672 8221

Table with columns for months (January to December) and rows for days (1 to 31). Includes a summary row for 'Potential sun hours' and 'Total, real'.

Table layout: For each day in each month the following matrix apply

Day in month Sun rise (hh:mm) Sun set (hh:mm) Minutes with flicker First time (hh:mm) with flicker Last time (hh:mm) with flicker (WTG causing flicker first time) (WTG causing flicker last time)



## SHADOW - Calendar

Calculation: Shadow\_Pajukoski II VE1\_RD200x18xHH200\_20230215\_VV Pajukoski I V126 3,3MWx9xHH137 (real case, no forest) Shadow receptor: H - Asuinrakennus H (Hietasaari)  
 Sunshine probability S (Average daily sunshine hours) [LULEA]

Jan Feb Mar Apr May Jun Jul Aug Sep Oct Nov Dec  
 0,60 2,61 4,18 6,47 8,80 10,60 9,50 6,88 4,22 2,77 1,22 0,17

### Operational time

N NNE ENE E ESE SSE S SSW WSW W WNW NNW Sum  
 564 412 414 434 580 826 955 1 032 927 759 646 672 8 221

	January	February	March	April	May	June	July	August	September	October	November	December			
1	10.12	09.04	07.33	06.44	04.59	03.23	05.17 (2)	03.03	04.31 (1)	04.28	05.24 (2)	06.02	07.28	08.01	09.35
2	14.40	16.09	17.38	20.11	21.42	23.19	15 05.32 (2)	23.48	22 04.53 (1)	22.27	20 05.44 (2)	20.41	18.55	16.10	14.46
3	10.11	09.01	07.29	06.41	04.56	03.21	04.32 (1)	03.05	04.31 (1)	04.31	05.25 (2)	06.05	07.31	08.05	09.38
4	14.42	16.12	17.41	20.14	21.45	23.22	20 05.31 (2)	23.46	22 04.53 (1)	22.24	19 05.44 (2)	20.37	18.51	16.06	14.44
5	10.10	08.58	07.26	06.37	04.53	03.19	04.31 (1)	03.07	04.31 (1)	04.34	05.25 (2)	06.08	07.34	08.08	09.41
6	14.44	16.15	17.44	20.16	21.48	23.24	23 05.31 (2)	23.45	21 04.52 (1)	22.21	17 05.42 (2)	20.34	18.48	16.03	14.42
7	10.09	08.55	07.23	06.34	04.49	03.16	04.30 (1)	03.08	04.33 (1)	04.37	05.27 (2)	06.11	07.37	08.11	09.43
8	14.46	16.19	17.48	20.19	21.52	23.27	22 05.30 (2)	23.43	20 04.53 (1)	22.17	14 05.41 (2)	20.30	18.44	16.00	14.41
9	10.08	08.52	07.19	06.30	04.46	03.14	04.28 (1)	03.11	04.33 (1)	04.40	05.29 (2)	06.14	07.40	08.14	09.46
10	14.48	16.22	17.51	20.22	21.55	23.29	22 05.28 (2)	23.41	19 04.52 (1)	22.14	10 05.39 (2)	20.27	18.41	15.57	14.39
11	10.06	08.49	07.16	06.27	04.43	03.12	04.28 (1)	03.13	04.33 (1)	04.44	05.39 (2)	06.17	07.43	08.17	09.48
12	14.50	16.25	17.54	20.25	21.58	23.32	17 04.45 (1)	23.40	18 04.51 (1)	22.11	09 05.39 (2)	20.23	18.37	15.54	14.37
13	10.05	08.46	07.12	06.23	04.39	03.10	04.28 (1)	03.15	04.35 (1)	04.47	05.39 (2)	06.20	07.46	08.21	09.51
14	14.53	16.28	17.57	20.28	22.01	5 05.26 (2)	23.34	18 04.46 (1)	21 05.34 (2)	22.07	20 05.39 (2)	20.20	18.34	15.51	14.36
15	10.03	08.43	07.09	06.20	04.36	03.08	04.27 (1)	03.17	04.36 (1)	04.50	05.39 (2)	06.23	07.48	08.24	09.53
16	14.55	16.32	18.00	20.31	22.04	12 05.30 (2)	23.36	20 04.47 (1)	23 05.36 (2)	22.04	20 05.39 (2)	20.16	18.31	15.47	14.34
17	10.01	08.39	07.05	06.16	04.33	03.06	04.27 (1)	03.20	04.37 (1)	04.53	05.39 (2)	06.26	07.51	08.27	09.55
18	14.58	16.35	18.03	20.34	22.08	16 05.32 (2)	23.39	21 04.48 (1)	23 05.37 (2)	22.01	20 05.39 (2)	20.13	18.27	15.44	14.33
19	10.00	08.36	07.02	06.13	04.29	03.04	04.27 (1)	03.22	04.39 (1)	04.56	05.39 (2)	06.28	07.54	08.30	09.58
20	15.00	16.38	18.06	20.37	22.11	18 05.33 (2)	23.41	21 04.48 (1)	22 05.39 (2)	21.57	20 05.39 (2)	20.09	18.24	15.41	14.32
21	09.58	08.33	06.58	06.09	04.26	03.03	04.26 (1)	03.25	04.42 (1)	04.59	05.39 (2)	06.31	07.57	08.33	10.00
22	15.03	16.41	18.09	20.40	22.14	20 05.33 (2)	23.43	23 04.49 (1)	18 05.40 (2)	21.54	20 05.39 (2)	20.06	18.20	15.38	14.31
23	09.56	08.30	06.55	06.06	04.23	03.01	04.26 (1)	03.28	05.25 (2)	05.02	06.34	08.00	08.37	10.01	11.30
24	15.06	16.45	18.12	20.43	22.17	22 05.35 (2)	23.44	23 04.49 (1)	16 05.41 (2)	21.50	20 05.39 (2)	20.02	18.17	15.35	14.30
25	09.54	08.27	06.51	06.02	04.19	03.00	04.26 (1)	03.30	05.24 (2)	05.05	06.37	08.03	08.40	10.03	11.30
26	15.09	16.48	18.15	20.46	22.21	23 05.35 (2)	23.46	23 04.49 (1)	18 05.42 (2)	21.47	19 05.42 (2)	19.58	18.13	15.32	14.29
27	09.52	08.23	06.48	05.58	04.16	02.58	04.26 (1)	03.33	05.24 (2)	05.09	06.40	08.06	08.43	10.05	11.30
28	15.11	16.51	18.18	20.49	22.24	23 05.35 (2)	23.47	24 04.50 (1)	18 05.42 (2)	21.44	19 05.42 (2)	19.55	18.10	15.29	14.28
29	09.49	08.20	06.44	05.55	04.13	02.57	04.26 (1)	03.36	05.23 (2)	05.12	06.43	08.09	08.46	10.06	11.30
30	15.14	16.54	18.21	20.52	22.27	24 05.36 (2)	23.49	24 04.50 (1)	20 05.43 (2)	21.40	19 05.42 (2)	19.51	18.06	15.27	14.28
31	09.47	08.17	06.41	05.51	04.10	02.56	04.26 (1)	03.39	05.23 (2)	05.15	06.45	08.12	08.50	10.08	11.30
32	15.17	16.58	18.23	20.55	22.30	25 05.36 (2)	23.50	25 04.51 (1)	21 05.44 (2)	21.37	19 05.42 (2)	19.48	18.03	15.24	14.27
33	09.45	08.13	06.37	05.48	04.07	02.55	04.26 (1)	03.42	05.22 (2)	05.18	06.48	08.15	08.53	10.09	11.30
34	15.20	17.01	18.26	20.58	22.33	25 05.36 (2)	23.51	25 04.51 (1)	22 05.44 (2)	21.33	19 05.42 (2)	19.44	17.59	15.21	14.27
35	09.42	08.10	06.34	05.44	04.03	02.55	04.27 (1)	03.45	05.23 (2)	05.21	06.51	08.18	08.56	10.10	11.30
36	15.23	17.04	18.29	21.02	22.37	25 05.36 (2)	23.52	25 04.52 (1)	22 05.45 (2)	21.30	19 05.42 (2)	19.41	17.56	15.18	14.27
37	09.40	08.07	06.30	05.41	04.00	02.55	04.27 (1)	03.48	05.22 (2)	05.24	06.54	08.21	08.59	10.11	11.30
38	15.27	17.07	18.32	21.05	22.40	26 05.37 (2)	23.53	25 04.52 (1)	23 05.45 (2)	21.26	19 05.42 (2)	19.37	17.53	15.15	14.27
39	09.38	08.03	06.27	05.37	03.57	02.54	04.27 (1)	03.51	05.22 (2)	05.27	06.57	08.24	09.02	10.12	11.30
40	15.30	17.10	18.35	21.08	22.43	25 05.36 (2)	23.53	25 04.52 (1)	24 05.46 (2)	21.23	19 05.42 (2)	19.34	17.49	15.13	14.27
41	09.35	08.00	06.23	05.34	03.54	02.55	04.27 (1)	03.54	05.21 (2)	05.30	07.00	08.27	09.05	10.13	11.30
42	15.33	17.14	18.38	21.11	22.46	25 05.36 (2)	23.54	25 04.52 (1)	25 05.46 (2)	21.19	19 05.42 (2)	19.30	17.46	15.10	14.27
43	09.32	07.57	06.20	05.31	03.51	02.55	04.27 (1)	03.57	05.22 (2)	05.33	07.03	08.30	09.09	10.14	11.30
44	15.36	17.17	18.41	21.14	22.49	24 05.36 (2)	23.54	25 04.52 (1)	24 05.46 (2)	21.16	19 05.42 (2)	19.27	17.43	15.07	14.27
45	09.30	07.53	06.16	05.27	03.48	02.55	04.27 (1)	04.00	05.21 (2)	05.36	07.05	08.33	09.12	10.14	11.30
46	15.39	17.20	18.44	21.17	22.52	24 05.35 (2)	23.54	25 04.52 (1)	25 05.46 (2)	21.12	19 05.42 (2)	19.23	17.39	15.05	14.28
47	09.27	07.50	06.13	05.24	03.45	02.56	04.28 (1)	04.03	05.22 (2)	05.39	07.08	08.36	09.15	10.15	11.30
48	15.42	17.23	18.47	21.20	22.55	23 05.35 (2)	23.54	25 04.53 (1)	25 05.47 (2)	21.09	19 05.42 (2)	19.20	17.36	15.02	14.29
49	09.24	07.47	06.09	05.20	03.42	02.57	04.27 (1)	04.06	05.21 (2)	05.42	07.11	07.39	09.18	10.15	11.30
50	15.46	17.26	18.50	21.23	22.58	23 05.35 (2)	23.53	25 04.52 (1)	25 05.46 (2)	21.05	19 05.42 (2)	19.16	17.33	15.00	14.29
51	09.22	07.43	06.06	05.17	03.40	02.58	04.28 (1)	04.09	05.22 (2)	05.45	07.14	07.43	09.21	10.15	11.30
52	15.49	17.29	18.53	21.26	23.01	22 05.35 (2)	23.53	25 04.53 (1)	25 05.47 (2)	21.02	19 05.42 (2)	19.13	17.29	15.07	14.30
53	09.19	07.40	06.02	05.13	03.37	02.59	04.29 (1)	04.12	05.21 (2)	05.48	07.17	07.46	09.24	10.15	11.30
54	15.52	17.32	18.56	21.29	23.05	22 05.35 (2)	23.52	24 04.53 (1)	25 05.46 (2)	20.58	19 05.42 (2)	19.09	17.26	15.55	14.32
55	09.16	07.36	05.58	05.10	03.34	03.00	04.29 (1)	04.15	05.22 (2)	05.51	07.20	07.49	09.27	10.14	11.30
56	15.55	17.35	18.59	21.33	23.07	20 05.34 (2)	23.51	24 04.53 (1)	25 05.47 (2)	20.55	19 05.42 (2)	19.05	17.23	15.53	14.33
57	09.13	07.35	05.55	05.06	03.31	03.00	04.30 (1)	04.18	05.22 (2)	05.54	07.22	07.52	09.30	10.14	11.30
58	15.59	17.39	19.03	21.36	23.10	20 05.34 (2)	23.50	23 04.53 (1)	24 05.46 (2)	20.51	19 05.42 (2)	19.02	17.19	15.51	14.34
59	09.10	07.30	05.50	05.03	03.29	03.01	04.30 (1)	04.22	05.23 (2)	05.57	07.25	07.55	09.33	10.14	11.30
60	15.62	17.42	19.06	21.39	23.13	18 05.33 (2)	23.49	23 04.53 (1)	23 05.46 (2)	20.48	18 05.42 (2)	18.58	17.16	15.48	14.36
61	0														

Project:

Pajukoski tv-hanke

Licensed user:

FCG Finnish Consulting Group Oy
Osmontie 34, PO Box 950
FI-00601 Helsinki
+358104095666
Henna-Riikka Rintamäki / henna-riikka.rintamaki@fcg.fi
Calculated:
22.11.2023 17.03/3.6.377

SHADOW - Calendar

Calculation: Shadow\_Pajukoski II VE1\_RD200x18xHH200\_20230215\_YV Pajukoski I V126 3,3MWx9xHH137 (real case, no forest) Shadow receptor: I - Asuinrakennus I (Lahdenpera)
Sunshine probability S (Average daily sunshine hours) [LULEA]

Jan Feb Mar Apr May Jun Jul Aug Sep Oct Nov Dec
0,60 2,61 4,18 6,47 8,80 10,60 9,50 6,88 4,22 2,77 1,22 0,17

Operational time

N NNE ENE E ESE SSE S SSW WSW W WNW NNW Sum
564 412 414 434 580 826 955 1032 927 759 646 672 8221

Table with columns for months (January to December) and rows for days (1 to 31). Includes summary rows for 'Potential sun hours', 'Total, worst case', 'Sun reduction', 'Oper. time red.', 'Wind dir. red.', 'Total reduction', and 'Total, real'.

Table layout: For each day in each month the following matrix apply

Day in month Sun rise (hh:mm) Sun set (hh:mm) Minutes with flicker First time (hh:mm) with flicker Last time (hh:mm) with flicker (WTG causing flicker first time) (WTG causing flicker last time)



## SHADOW - Calendar

Calculation: Shadow\_Pajukoski II VE1\_RD200x18xHH200\_20230215\_YV Pajukoski I V126 3,3MWx9xHH137 (real case, no forest) Shadow receptor: J - Lomarakennus J (Junno)  
 Sunshine probability S (Average daily sunshine hours) [LULEA]

Jan Feb Mar Apr May Jun Jul Aug Sep Oct Nov Dec  
 0,60 2,61 4,18 6,47 8,80 10,60 9,50 6,88 4,22 2,77 1,22 0,17

### Operational time

N NNE ENE E ESE SSE S SSW WSW W WNW NNW Sum  
 564 412 414 434 580 826 955 1032 927 759 646 672 8221

	January	February	March	April	May	June	July	August	September	October	November	December		
1	10.12	09.04	07.33	06.44	07.22 (1)	04.59	03.23	03.03	04.28	06.02	07.11 (1)	07.28	08.02	09.36
	14.40	16.09	17.38	20.11	11 07.33 (1)	21.42	23.19	23.48	22.27	20.41	26 07.37 (1)	18.55	16.10	14.46
2	10.11	09.01	07.30	06.41	07.19 (1)	04.56	03.21	03.05	04.31	06.05	07.10 (1)	07.31	08.05	09.38
	14.41	16.12	17.41	20.14	17 07.36 (1)	21.45	23.22	23.47	22.24	20.37	27 07.37 (1)	18.51	16.06	14.44
3	10.10	08.58	07.26	06.37	07.17 (1)	04.53	03.18	03.06	04.34	06.08	07.09 (1)	07.34	08.08	09.41
	14.43	16.15	17.45	20.17	20 07.37 (1)	21.49	23.25	23.45	22.21	20.34	27 07.36 (1)	18.48	16.03	14.42
4	10.09	08.55	07.23	06.34	07.16 (1)	04.49	03.16	03.08	04.37	06.11	07.09 (1)	07.37	08.11	09.44
	14.46	16.19	17.48	20.20	22 07.38 (1)	21.52	23.27	23.43	22.18	20.30	27 07.36 (1)	18.44	16.00	14.41
5	10.08	08.52	07.19	06.30	07.14 (1)	04.46	03.14	03.10	04.40	06.14	07.09 (1)	07.40	08.14	09.46
	14.48	16.22	17.51	20.23	24 07.38 (1)	21.55	23.30	23.42	22.14	20.27	27 07.36 (1)	18.41	15.57	14.39
6	10.06	08.49	07.16	06.27	07.13 (1)	04.43	03.12	03.13	04.44	06.17	07.10 (1)	07.43	08.18	09.49
	14.50	16.25	17.54	20.25	26 07.39 (1)	21.58	23.32	23.40	22.11	20.23	25 07.35 (1)	18.38	15.54	14.37
7	10.05	08.46	07.12	06.23	07.12 (1)	04.39	03.10	03.15	04.47	06.20	07.09 (1)	07.46	08.21	09.51
	14.53	16.28	17.57	20.28	27 07.39 (1)	22.01	23.34	23.38	22.08	20.20	24 07.33 (1)	18.34	15.51	14.36
8	10.03	08.43	07.09	06.20	07.12 (1)	04.36	03.08	03.17	04.50	06.23	07.10 (1)	07.49	08.24	09.53
	14.55	16.32	18.00	20.31	27 07.39 (1)	22.05	23.37	23.36	22.04	20.16	22 07.32 (1)	18.31	15.47	14.34
9	10.02	08.40	07.05	06.16	07.12 (1)	04.32	03.06	03.20	04.53	06.26	07.11 (1)	07.51	08.27	09.56
	14.58	16.35	18.03	20.34	27 07.39 (1)	22.08	23.39	23.33	22.01	20.13	20 07.31 (1)	18.27	15.44	14.33
10	10.00	08.36	07.02	06.13	07.11 (1)	04.29	03.04	03.22	04.56	06.28	07.12 (1)	07.54	08.30	09.58
	15.00	16.38	18.06	20.37	27 07.38 (1)	22.11	23.41	23.31	21.57	20.09	16 07.28 (1)	18.24	15.41	14.32
11	09.58	08.33	06.58	06.09	07.12 (1)	04.26	03.02	03.25	04.59	06.31	07.14 (1)	07.57	08.34	10.00
	15.03	16.41	18.09	20.40	26 07.38 (1)	22.14	23.43	23.29	21.54	20.06	12 07.26 (1)	18.20	15.38	14.31
12	09.56	08.30	06.55	06.06	07.11 (1)	04.23	03.01	03.27	05.02	06.34		08.00	08.37	10.02
	15.06	16.45	18.12	20.43	26 07.37 (1)	22.17	23.45	23.26	21.51	20.02		18.17	15.35	14.30
13	09.54	08.27	06.51	06.02	07.12 (1)	04.19	03.00	03.30	05.05	06.37		08.03	08.40	10.03
	15.09	16.48	18.15	20.46	24 07.36 (1)	22.21	23.46	23.24	21.47	19.59		18.13	15.32	14.29
14	09.52	08.23	06.48	05.59	07.13 (1)	04.16	02.57	03.33	05.08	06.40		08.06	08.43	10.05
	15.11	16.51	18.18	20.49	22 07.35 (1)	22.24	23.48	23.21	21.44	19.55		18.10	15.29	14.28
15	09.50	08.20	06.44	05.55	07.13 (1)	04.13	02.56	03.36	05.12	06.43		08.09	08.47	10.07
	15.14	16.54	18.21	20.53	20 07.33 (1)	22.27	23.49	23.19	21.40	19.51		18.06	15.26	14.28
16	09.47	08.17	06.41	05.51	07.14 (1)	04.10	02.56	03.39	05.15	06.46		08.12	08.50	10.08
	15.17	16.58	18.24	20.56	18 07.32 (1)	22.30	23.50	23.16	21.37	19.48		18.03	15.24	14.27
17	09.45	08.14	06.37	05.48	07.17 (1)	04.07	02.55	03.41	05.18	06.48		08.15	08.53	10.09
	15.20	17.01	18.26	20.59	12 07.29 (1)	22.34	23.51	23.13	21.33	19.44		18.00	15.21	14.27
18	09.43	08.10	06.34	05.44	07.19 (1)	04.03	02.55	03.44	05.21	06.51		08.18	08.56	10.11
	15.23	17.04	18.29	21.02	5 07.24 (1)	22.37	23.52	23.10	21.30	19.41		17.56	15.18	14.27
19	09.40	08.07	06.30	05.41		04.00	02.54	03.47	05.24	06.54		08.21	08.59	10.12
	15.27	17.07	18.32	21.05		22.40	23.53	23.08	21.27	19.37		17.53	15.15	14.27
20	09.38	08.04	06.27	05.37		03.57	02.54	03.50	05.27	06.57		08.24	09.02	10.13
	15.30	17.10	18.35	21.08		22.43	23.53	23.05	21.23	19.34		17.49	15.13	14.27
21	09.35	08.00	06.23	05.34		03.54	02.54	03.53	05.30	07.00		08.27	09.06	10.13
	15.33	17.14	18.38	21.11		22.46	23.54	23.02	21.20	19.30		17.46	15.10	14.27
22	09.33	07.57	06.20	05.31		03.51	02.55	03.57	05.33	07.03		08.30	09.09	10.14
	15.36	17.17	18.41	21.14		22.49	23.54	22.59	21.16	19.27		17.43	15.07	14.27
23	09.30	07.53	06.16	05.27		03.48	02.55	04.00	05.36	07.05		08.33	09.12	10.14
	15.39	17.20	18.44	21.17		22.52	23.54	22.56	21.13	19.23		17.39	15.05	14.28
24	09.27	07.50	06.13	05.24		03.45	02.56	04.03	05.39	07.08		08.36	09.15	10.15
	15.42	17.23	18.47	21.20		22.56	23.54	22.53	21.09	19.20		17.36	15.02	14.29
25	09.24	07.47	06.09	05.20		03.42	02.57	04.06	05.42	07.11		07.40	09.18	10.15
	15.46	17.26	18.50	21.23		22.59	23.54	22.50	21.06	7 07.29 (1)	19.16	16.33	15.00	14.29
26	09.22	07.43	06.06	05.17		03.39	02.57	04.09	05.45	07.19 (1)	19.14	16.33	15.00	14.29
	15.49	17.29	18.53	21.26		23.02	23.53	22.47	21.02	13 07.32 (1)	19.13	16.29	14.57	14.30
27	09.19	07.40	06.02	05.13		03.37	02.59	04.12	05.48	07.16 (1)	19.17	16.26	14.55	14.31
	15.52	17.32	18.56	21.30		23.05	23.52	22.43	20.59	18 07.34 (1)	19.09	16.26	14.55	14.31
28	09.16	07.36	05.59	05.10		03.34	03.00	04.15	05.51	07.15 (1)	19.20	16.23	14.53	14.33
	15.55	17.35	18.59	21.33		23.08	23.52	22.40	20.55	20 07.35 (1)	19.06	16.23	14.53	14.33
29	09.13		06.55	05.06		03.31	03.00	04.18	05.54	07.14 (1)	19.23	16.19	14.51	14.34
	15.59		20.02	21.36		23.11	23.51	22.37	20.52	22 07.36 (1)	19.02	16.19	14.51	14.34
30	09.10		06.51	05.03		03.28	03.01	04.22	05.57	07.12 (1)	19.25	16.16	14.48	14.36
	16.02		20.05	21.39		23.14	23.49	22.34	20.48	24 07.36 (1)	18.59	16.16	14.48	14.36
31	09.07		06.48			03.26	03.26	04.25	06.00	07.11 (1)		16.13	14.37	10.13
	16.05		20.08			23.16	23.16	22.31	20.45	26 07.37 (1)		16.13	14.37	10.13
Potential sun hours	173	239	363	450	568	621	606	508	393	305	199	139		
Total, worst case				381					130	253				
Sun reduction				0.43					0.42	0.32				
Oper. time red.				0.94					0.94	0.94				
Wind dir. red.				0.62					0.62	0.62				
Total reduction				0.25					0.25	0.19				
Total, real				96					32	48				

Table layout: For each day in each month the following matrix apply

Day in month	Sun rise (hh:mm)	Minutes with flicker	First time (hh:mm) with flicker	(WTG causing flicker first time)
	Sun set (hh:mm)		Last time (hh:mm) with flicker	(WTG causing flicker last time)

## SHADOW - Calendar

Calculation: Shadow\_Pajukoski II VE1\_RD200x18xHH200\_20230215\_YV Pajukoski I V126 3,3MWx9xHH137 (real case, no forest) Shadow receptor: K - Lomarakennus K (Isomännikko)

### Assumptions for shadow calculations

Sunshine probability S (Average daily sunshine hours) [LULEA]

Jan	Feb	Mar	Apr	May	Jun	Jul	Aug	Sep	Oct	Nov	Dec
0,60	2,61	4,18	6,47	8,80	10,60	9,50	6,88	4,22	2,77	1,22	0,17

### Operational time

N	NNE	ENE	E	ESE	SSE	S	SSW	WSW	W	WNW	NNW	Sum
564	412	414	434	580	826	955	1032	927	759	646	672	8221

	January	February	March	April	May	June
1	10.12	09.04	11.22 (2)	07.33	08.57 (3)	06.44
	14.39	16.08	13.05 (1)	17.38	27	09.24 (3)
2	10.11	09.01	11.22 (2)	07.29	08.57 (3)	06.41
	14.41	16.12	13.04 (1)	17.41	26	09.23 (3)
3	10.10	08.58	11.23 (2)	07.26	08.58 (3)	06.37
	14.43	16.15	13.03 (1)	17.44	24	09.22 (3)
4	10.09	08.55	11.24 (2)	07.23	08.59 (3)	06.34
	14.45	16.18	13.01 (1)	17.47	21	09.20 (3)
5	10.08	12.42 (1)	08.52	11.26 (2)	07.19	09.01 (3)
	14.47	4	12.46 (1)	16.22	28	12.59 (1)
6	10.06	12.39 (1)	08.49	11.30 (2)	07.16	09.04 (3)
	14.50	9	12.48 (1)	16.25	13	12.55 (1)
7	10.05	12.38 (1)	08.46	07.12	10	09.14 (3)
	14.52	12	12.50 (1)	16.28		07.12
8	10.03	12.38 (1)	08.43	07.09		06.19
	14.55	15	12.53 (1)	16.31		18.00
9	10.02	12.37 (1)	08.39	07.05		06.16
	14.57	17	12.54 (1)	16.35		18.03
10	10.00	11.24 (2)	08.36	07.02		06.12
	15.00	27	12.56 (1)	16.38		18.06
11	09.58	11.22 (2)	08.33	06.58		06.09
	15.03	31	12.56 (1)	16.41		18.09
12	09.56	11.21 (2)	08.30	06.55		06.05
	15.05	36	12.58 (1)	16.44		18.11
13	09.54	11.20 (2)	08.27	06.51		06.02
	15.08	40	12.59 (1)	16.48		18.14
14	09.52	11.19 (2)	08.23	06.48		05.58
	15.11	43	12.59 (1)	16.51		18.17
15	09.50	11.19 (2)	08.20	09.06 (3)	06.44	05.55
	15.14	45	13.00 (1)	16.54	11	09.17 (3)
16	09.47	11.18 (2)	08.17	09.04 (3)	06.41	05.51
	15.17	48	13.01 (1)	16.57	16	09.20 (3)
17	09.45	11.18 (2)	08.13	09.02 (3)	06.37	07.18 (4)
	15.20	50	13.02 (1)	17.01	20	09.22 (3)
18	09.43	11.18 (2)	08.10	09.00 (3)	06.34	07.15 (4)
	15.23	52	13.03 (1)	17.04	23	09.23 (3)
19	09.40	11.18 (2)	08.07	08.58 (3)	06.30	07.13 (4)
	15.26	53	13.03 (1)	17.07	26	09.24 (3)
20	09.38	11.18 (2)	08.03	08.58 (3)	06.27	07.11 (4)
	15.29	55	13.04 (1)	17.10	27	09.25 (3)
21	09.35	11.18 (2)	08.00	08.57 (3)	06.23	07.10 (4)
	15.32	56	13.05 (1)	17.13	28	09.25 (3)
22	09.33	11.18 (2)	07.57	08.56 (3)	06.20	07.08 (4)
	15.36	57	13.05 (1)	17.16	29	09.25 (3)
23	09.30	11.18 (2)	07.53	08.56 (3)	06.16	07.08 (4)
	15.39	57	13.05 (1)	17.20	30	09.26 (3)
24	09.27	11.18 (2)	07.50	08.56 (3)	06.12	07.06 (4)
	15.42	58	13.05 (1)	17.23	30	09.26 (3)
25	09.24	11.18 (2)	07.47	08.55 (3)	06.09	07.06 (4)
	15.45	58	13.06 (1)	17.26	31	09.26 (3)
26	09.22	11.18 (2)	07.43	08.56 (3)	06.05	07.06 (4)
	15.49	58	13.06 (1)	17.29	30	09.26 (3)
27	09.19	11.19 (2)	07.40	08.56 (3)	06.02	07.05 (4)
	15.52	58	13.07 (1)	17.32	29	09.25 (3)
28	09.16	11.19 (2)	07.36	08.57 (3)	05.58	07.05 (4)
	15.55	57	13.06 (1)	17.35	28	09.25 (3)
29	09.13	11.19 (2)	07.33	06.55	08.05 (4)	05.06
	15.58	56	13.06 (1)	17.38	30	08.35 (4)
30	09.10	11.20 (2)	07.30	06.51	08.06 (4)	05.03
	16.02	54	13.06 (1)	17.41	28	08.34 (4)
31	09.07	11.20 (2)	07.27	06.48	08.06 (4)	05.02
	16.05	52	13.05 (1)	17.44	27	08.33 (4)
Potential sun hours	173	239	363	451	568	621
Total, worst case	1158	573	521	87		
Sun reduction	0,11	0,31	0,36	0,43		
Oper. time red.	0,94	0,94	0,94	0,94		
Wind dir. red.	0,66	0,65	0,62	0,61		
Total reduction	0,07	0,19	0,21	0,25		
Total, real	78	108	109	22		

Table layout: For each day in each month the following matrix apply

Day in month	Sun rise (hh:mm)	Sun set (hh:mm)	Minutes with flicker	First time (hh:mm) with flicker	Last time (hh:mm) with flicker	(WTG causing flicker first time)	(WTG causing flicker last time)
--------------	------------------	-----------------	----------------------	---------------------------------	--------------------------------	----------------------------------	---------------------------------

## SHADOW - Calendar

Calculation: Shadow\_Pajukoski II VE1\_RD200x18xHH200\_20230215\_YV Pajukoski I V126 3,3MWx9xHH137 (real case, no forest) Shadow receptor: K - Lomarakennus K (Isomännikko)

### Assumptions for shadow calculations

Sunshine probability S (Average daily sunshine hours) [LULEA]

Jan	Feb	Mar	Apr	May	Jun	Jul	Aug	Sep	Oct	Nov	Dec
0,60	2,61	4,18	6,47	8,80	10,60	9,50	6,88	4,22	2,77	1,22	0,17

### Operational time

N	NNE	ENE	E	ESE	SSE	S	SSW	WSW	W	WNW	NNW	Sum
564	412	414	434	580	826	955	1 032	927	759	646	672	8 221

	July	August	September	October	November	December
1	03.02	04.28	06.02	07.28	08.01	09.36
	23.48	22.27	20.41	18.55	16.09	14.46
2	03.04	04.31	06.05	07.31	08.05	09.38
	23.47	22.24	20.37	18.51	16.06	14.44
3	03.06	04.34	06.08	07.34	08.08	09.41
	23.45	22.21	20.34	18.48	16.03	14.42
4	03.08	04.37	06.11	07.37	08.11	09.44
	23.44	22.18	20.30	18.44	16.00	14.40
5	03.10	04.40	06.14	07.40	08.14	09.46
	23.42	22.14	20.27	18.41	15.57	14.39
6	03.12	04.43	06.17	07.43	08.17	09.49
	23.40	22.11	20.23	18.37	15.53	14.37
7	03.14	04.46	06.20	08.11 (4)	07.45	09.43 (3)
	23.38	22.08	20.20	18.34	15.50	14.35
8	03.17	04.50	06.23	08.06 (4)	07.48	09.38 (3)
	23.36	22.04	20.16	18.30	15.47	14.34
9	03.19	04.53	06.25	08.03 (4)	07.51	09.35 (3)
	23.34	22.01	20.13	18.27	15.44	14.33
10	03.22	04.56	06.28	08.01 (4)	07.54	09.33 (3)
	23.31	21.57	20.09	18.23	15.41	14.31
11	03.24	04.59	06.31	07.59 (4)	07.57	09.31 (3)
	23.29	21.54	20.06	18.20	15.38	14.30
12	03.27	05.02	06.34	07.58 (4)	08.00	09.30 (3)
	23.26	21.51	20.02	18.16	15.35	14.29
13	03.30	05.05	06.37	07.57 (4)	08.03	09.30 (3)
	23.24	21.47	19.58	18.13	15.32	14.28
14	03.32	05.08	06.40	07.55 (4)	08.06	09.29 (3)
	23.21	21.44	19.55	18.10	15.29	14.28
15	03.35	05.11	06.43	07.55 (4)	08.09	09.28 (3)
	23.19	21.40	19.51	18.06	15.26	14.27
16	03.38	05.14	06.45	07.54 (4)	08.12	09.27 (3)
	23.16	21.37	19.48	18.03	15.23	14.27
17	03.41	05.17	06.48	07.54 (4)	08.15	09.27 (3)
	23.13	21.33	19.44	18.00	15.21	14.26
18	03.44	05.20	06.51	07.53 (4)	08.18	09.27 (3)
	23.10	21.30	19.41	17.96	15.18	14.26
19	03.47	05.24	06.54	07.53 (4)	08.21	09.27 (3)
	23.08	21.26	19.37	17.92	15.15	14.26
20	03.50	05.27	06.57	07.53 (4)	08.24	09.27 (3)
	23.05	21.23	19.34	17.89	15.12	14.26
21	03.53	05.30	07.00	07.54 (4)	08.27	09.28 (3)
	23.02	21.19	19.30	17.86	15.10	14.26
22	03.56	05.33	07.02	07.54 (4)	08.30	09.28 (3)
	22.59	21.16	19.27	17.82	15.07	14.27
23	03.59	05.36	07.05	07.55 (4)	08.33	09.30 (3)
	22.56	21.13	19.23	17.79	15.04	14.27
24	04.02	05.39	07.08	07.55 (4)	08.36	09.30 (3)
	22.53	21.09	19.19	17.76	15.02	14.28
25	04.05	05.42	07.11	07.57 (4)	08.39	09.32 (3)
	22.50	21.06	19.16	17.73	15.00	14.29
26	04.09	05.45	07.14	07.59 (4)	08.43	09.34 (3)
	22.47	21.02	19.12	17.70	14.97	14.30
27	04.12	05.48	07.17	08.05 (4)	08.46	09.37 (3)
	22.43	20.58	19.09	17.66	14.94	14.31
28	04.15	05.50	07.20	08.07 (4)	08.49	09.40 (3)
	22.40	20.55	19.05	17.63	14.91	14.32
29	04.18	05.53	07.22	08.08 (4)	08.52	09.43 (3)
	22.37	20.51	19.02	17.60	14.88	14.34
30	04.21	05.56	07.25	08.09 (4)	08.55	09.46 (3)
	22.34	20.48	18.98	17.57	14.85	14.35
31	04.24	05.59	07.28	08.10 (4)	08.58	09.49 (3)
	22.31	20.44	18.95	17.54	14.82	14.37
Potential sun hours	606	508	393	305	199	139
Total, worst case			493	495	1265	114
Sun reduction			0,32	0,28	0,18	0,04
Oper. time red.			0,94	0,94	0,94	0,94
Wind dir. red.			0,61	0,64	0,66	0,66
Total reduction			0,19	0,17	0,12	0,02
Total, real			92	84	146	3

Table layout: For each day in each month the following matrix apply

Day in month	Sun rise (hh:mm)	Sun set (hh:mm)	Minutes with flicker	First time (hh:mm) with flicker	Last time (hh:mm) with flicker	(WTG causing flicker first time)	(WTG causing flicker last time)
--------------	------------------	-----------------	----------------------	---------------------------------	--------------------------------	----------------------------------	---------------------------------

## SHADOW - Calendar

Calculation: Shadow\_Pajukoski II VE1\_RD200x18xHH200\_20230215\_VV Pajukoski I V126 3,3MWx9xHH137 (real case, no forest) Shadow receptor: L - Asuinrakennus L (Malkasaari)

### Assumptions for shadow calculations

Sunshine probability S (Average daily sunshine hours) [LULEA]

Jan Feb Mar Apr May Jun Jul Aug Sep Oct Nov Dec  
0,60 2,61 4,18 6,47 8,80 10,60 9,50 6,88 4,22 2,77 1,22 0,17

### Operational time

N NNE ENE E ESE SSE S SSW WSW W WNW NNW Sum  
564 412 414 434 580 826 955 1 032 927 759 646 672 8 221

	January	February	March	April	May	June	July	August	September	October	November	December
1	10.12	09.04	07.33	06.44	04.59	03.23	03.02	04.28	06.02	07.28	08.02	09.36
	14.39	16.08	17.38	20.11	21.42	23.19	23.48	22.27	20.41	18.55	16.09	14.46
2	10.11	09.01	07.30	06.41	04.56	03.20	03.04	04.31	06.05	07.31	08.05	09.38
	14.41	16.12	17.41	20.14	21.45	23.22	23.47	22.24	20.37	18.51	16.06	14.44
3	10.10	08.58	07.26	06.37	04.52	03.18	03.06	04.34	06.08	07.34	08.08	09.41
	14.43	16.15	17.44	20.17	21.49	23.25	23.45	22.21	20.34	18.48	16.03	14.42
4	10.09	08.55	07.23	06.34	04.49	03.16	03.08	04.37	06.11	07.37	08.11	09.44
	14.45	16.18	17.47	20.20	21.52	23.27	23.44	22.18	20.30	18.44	16.00	14.40
5	10.08	08.52	07.19	06.30	04.46	03.13	03.10	04.40	06.14	07.40	08.14	09.46
	14.47	16.22	17.51	20.22	21.55	23.30	23.42	22.14	20.27	18.41	15.57	14.39
6	10.07	08.49	07.16	06.27	04.42	03.11	03.12	04.43	06.17	07.43	08.18	09.49
	14.50	16.25	17.54	20.25	21.58	23.32	23.40	22.11	20.23	18.37	15.53	14.37
7	10.05	08.46	07.12	06.23	04.39	03.09	03.14	04.46	06.20	07.46	08.21	09.51
	14.52	16.28	17.57	20.28	22.01	23.35	23.38	22.08	20.20	18.34	15.50	14.35
8	10.03	08.43	07.09	06.20	04.36	03.07	03.17	04.50	06.23	07.48	08.24	09.54
	14.55	16.32	18.00	20.31	22.05	23.37	23.36	22.04	20.16	18.30	15.47	14.34
9	10.02	08.40	07.05	06.16	04.32	03.05	03.19	04.53	06.25	07.51	08.27	09.56
	14.57	16.35	18.03	20.34	22.08	23.39	23.34	22.01	20.13	18.27	15.44	14.33
10	10.00	08.36	07.02	06.12	04.29	03.04	03.22	04.56	06.28	07.54	08.30	09.58
	15.00	16.38	18.06	20.37	22.11	23.41	23.31	21.57	20.09	18.23	15.41	14.31
11	09.58	08.33	06.58	06.09	04.26	03.02	03.24	04.59	06.31	07.57	08.34	10.00
	15.03	16.41	18.09	20.40	22.14	23.43	23.29	21.54	20.06	18.20	15.38	14.30
12	09.56	08.30	06.55	06.05	04.22	03.01	03.27	05.02	06.34	08.00	08.37	10.02
	15.05	16.45	18.12	20.43	22.18	23.45	23.27	21.51	20.02	18.17	15.35	14.29
13	09.54	08.27	06.51	06.02	04.19	02.58	03.30	05.05	06.37	08.03	08.40	10.04
	15.08	16.48	18.15	20.46	22.21	23.47	23.24	21.47	19.59	18.13	15.32	14.28
14	09.52	08.23	06.48	05.58	04.16	02.57	03.33	05.08	06.40	08.06	08.43	10.05
	15.11	16.51	18.18	20.49	22.24	23.48	23.22	21.44	19.55	18.10	15.29	14.28
15	09.50	08.20	06.44	05.55	04.13	02.56	03.35	05.11	06.43	08.09	08.47	10.07
	15.14	16.54	18.20	20.53	22.27	23.49	23.19	21.40	19.51	18.06	15.26	14.27
16	09.47	08.17	06.41	05.51	04.09	02.55	03.38	05.14	06.45	08.12	08.50	10.08
	15.17	16.57	18.23	20.56	22.30	23.51	23.16	21.37	19.48	18.03	15.23	14.27
17	09.45	08.14	06.37	05.48	04.06	02.55	03.41	05.18	06.48	08.15	08.53	10.10
	15.20	17.01	18.26	20.59	22.34	23.52	23.13	21.33	19.44	17.59	15.21	14.26
18	09.43	08.10	06.34	05.44	04.03	02.54	03.44	05.21	06.51	08.18	08.56	10.11
	15.23	17.04	18.29	21.02	22.37	23.53	23.11	21.30	19.41	17.56	15.18	14.26
19	09.40	08.07	06.30	05.41	04.00	02.54	03.47	05.24	06.54	08.21	08.59	10.12
	15.26	17.07	18.32	21.05	22.40	23.53	23.08	21.27	19.37	17.53	15.15	14.26
20	09.38	08.04	06.27	05.37	03.57	02.54	03.50	05.27	06.57	08.24	09.03	10.13
	15.29	17.10	18.35	21.08	22.43	23.54	23.05	21.23	19.34	17.49	15.12	14.26
21	09.35	08.00	06.23	05.34	03.54	02.54	03.53	05.30	07.00	08.27	09.06	10.14
	15.33	17.13	18.38	21.11	22.46	23.54	23.02	21.20	19.30	17.46	15.10	14.27
22	09.33	07.57	06.20	05.30	03.51	02.54	03.56	05.33	07.02	08.30	09.09	10.14
	15.36	17.17	18.41	21.14	22.50	23.54	22.59	21.16	19.27	17.42	15.07	14.27
23	09.30	07.53	06.16	05.27	03.48	02.55	03.59	05.36	07.05	08.33	09.12	10.15
	15.39	17.20	18.44	21.17	22.53	23.54	22.56	21.13	19.23	17.39	15.04	14.27
24	09.27	07.50	06.13	05.23	03.45	02.55	04.02	05.39	07.08	08.36	09.15	10.15
	15.42	17.23	18.47	21.20	22.56	23.54	22.53	21.09	19.20	17.36	15.02	14.28
25	09.25	07.47	06.09	05.20	03.42	02.56	04.06	05.42	07.11	07.40	09.18	10.15
	15.45	17.26	18.50	21.23	22.59	23.54	22.50	21.06	19.16	16.32	14.59	14.29
26	09.22	07.43	06.06	05.16	03.39	02.57	04.09	05.45	07.14	07.43	09.21	10.15
	15.49	17.29	18.53	21.26	23.02	23.53	22.47	21.02	19.13	16.29	14.57	14.30
27	09.19	07.40	06.02	05.13	03.36	02.58	04.12	05.48	07.17	07.46	09.24	10.15
	15.52	17.32	18.56	21.30	23.05	23.53	22.44	20.59	19.09	16.26	14.55	14.31
28	09.16	07.36	05.58	05.10	03.33	02.59	04.15	05.51	07.20	07.49	09.27	10.15
	15.55	17.35	18.59	21.33	23.08	23.52	22.40	20.55	19.05	16.22	14.52	14.32
29	09.13		06.55	05.06	03.31	03.01	04.18	05.54	07.22	07.52	09.30	10.15
	15.59		20.02	21.36	23.11	23.51	22.37	20.52	19.02	16.19	14.50	14.34
30	09.10		06.51	05.03	03.28	03.01	04.21	05.56	07.25	07.55	09.33	10.14
	16.02		20.05	21.39	23.14	23.50	22.34	20.48	18.58	16.16	14.48	14.35
31	09.07		06.48		03.25		04.24	05.59		07.58		10.13
	16.05		20.08		23.17		22.31	20.45		16.13		14.37
Potential sun hours	173	238	363	451	568	621	607	508	393	305	199	139
Total, worst case												
Sun reduction												
Oper. time red.												
Wind dir. red.												
Total reduction												
Total, real												

Table layout: For each day in each month the following matrix apply

Day in month	Sun rise (hh:mm)	Minutes with flicker	First time (hh:mm) with flicker	(WTG causing flicker first time)
	Sun set (hh:mm)		Last time (hh:mm) with flicker	(WTG causing flicker last time)

Project:

Pajukoski tv-hanke

Licensed user:

FCG Finnish Consulting Group Oy

Osmontie 34, PO Box 950

FI-00601 Helsinki

+358104095666

Henna-Riikka Rintamäki / henna-riikka.rintamaki@fcg.fi

Calculated:

22.11.2023 17.03/3.6.377

## SHADOW - Calendar

Calculation: Shadow\_Pajukoski II VE1\_RD200x18xHH200\_20230215\_YV Pajukoski I V126 3,3MWx9xHH137 (real case, no forest) Shadow receptor: M - Asuinrakennus M (Latvala)

### Assumptions for shadow calculations

Sunshine probability S (Average daily sunshine hours) [LULEA]

Jan Feb Mar Apr May Jun Jul Aug Sep Oct Nov Dec  
0,60 2,61 4,18 6,47 8,80 10,60 9,50 6,88 4,22 2,77 1,22 0,17

### Operational time

N NNE ENE E ESE SSE S SSW WSW W WNW NNW Sum  
564 412 414 434 580 826 955 1 032 927 759 646 672 8 221

	January	February	March	April	May	June
1	10.13 14.38	09.04 16.08 27	14.09 (15) 17.38 31	07.33 15.58 (14) 06.44	04.59 21.42 23.20	03.22 23.20
2	10.12 14.40	09.01 16.11 28	14.09 (15) 17.41 30	07.29 15.58 (14) 06.40	04.55 21.45 23.23	03.19 23.23
3	10.11 14.42	08.58 16.14 29	14.08 (15) 17.44 31	07.26 15.58 (14) 06.37	04.52 21.49 23.25	03.17 23.25
4	10.10 14.44	08.55 16.18 31	14.07 (15) 17.47 30	07.22 15.58 (14) 06.33	04.48 21.52 23.28	03.15 23.28
5	10.08 14.47	08.52 16.21 31	14.08 (15) 17.50 30	07.19 15.57 (14) 06.30	04.45 21.55 23.30	03.12 23.30
6	10.07 14.49	08.49 16.24 31	14.08 (15) 17.53 29	07.15 15.58 (14) 06.26	04.42 21.58 23.33	03.10 23.33
7	10.05 14.51	08.46 16.28 32	14.07 (15) 17.56 28	07.12 15.58 (14) 06.23	04.38 22.01 23.35	03.08 23.35
8	10.04 14.54	08.43 16.31 32	14.07 (15) 17.59 26	07.09 15.59 (14) 06.19	04.35 22.05 23.38	03.06 23.38
9	10.02 14.56	08.40 16.34 32	14.08 (15) 18.02 24	07.05 16.00 (14) 06.16	04.32 22.08 23.40	03.04 23.40
10	10.00 14.59	08.36 16.38 31	14.08 (15) 18.05 21	07.02 16.01 (14) 06.12	04.28 22.11 23.42	03.02 23.42
11	09.58 15.02	08.33 16.41 31	14.08 (15) 18.08 16	06.58 16.03 (14) 06.08	04.25 22.14 23.44	03.01 23.44
12	09.56 15.05	08.30 16.44 30	14.08 (15) 18.11 9	06.55 16.07 (14) 20.43	04.22 22.18 23.45	02.58 23.45
13	09.54 15.07	08.27 16.47 29	14.09 (15) 18.14	06.51 20.46	04.18 22.21	02.57 23.47
14	09.52 15.10	08.23 16.51 28	14.10 (15) 18.17	06.48 20.49	04.15 22.24	02.56 23.49
15	09.50 15.13	08.20 16.54 26	14.10 (15) 18.20	06.44 20.52	04.12 22.27	02.55 23.50
16	09.48 15.16	08.17 16.57 24	14.12 (15) 18.23	06.40 20.55	04.09 22.31	02.54 23.51
17	09.45 15.19	08.13 17.00 21	14.13 (15) 18.26	06.37 20.58	04.06 22.34	02.53 23.52
18	09.43 15.22	08.10 17.03 17	14.15 (15) 18.29	06.33 21.02	04.02 22.37	02.53 23.53
19	09.40 15.26	08.07 17.07 10	14.19 (15) 18.32	06.30 21.05	03.59 22.40	02.53 23.54
20	09.38 15.29	08.03 17.10	18.35	06.26 21.08	03.56 22.43	02.53 23.55
21	09.35 15.32	08.00 17.13 10	16.09 (14) 18.38	06.23 21.11	03.53 22.47	02.53 23.55
22	09.33 15.35	07.57 17.16 16	16.06 (14) 18.41	06.19 21.14	03.50 22.50	02.53 23.55
23	09.30 15.38	07.53 17.19 20	16.04 (14) 18.44	06.16 21.17	03.47 22.53	02.53 23.55
24	09.27 15.41	07.50 17.22 24	16.02 (14) 18.47	06.12 21.20	03.44 22.56	02.54 23.55
25	09.25 15.45	07.46 17.25 25	16.26 (14) 18.50	06.09 21.23	03.41 22.59	02.55 23.55
26	09.22 15.48	14.19 (15) 17.29 28	07.43 16.00 (14) 06.05	06.05 21.26	03.38 23.02	02.56 23.54
27	09.19 15.51	14.23 (15) 17.32 29	17.29 16.28 (14) 18.53	06.02 15.59 (14) 06.02	03.35 21.30 23.05	02.57 23.53
28	09.16 15.55	14.28 (15) 17.35 30	17.32 15.58 (14) 18.59	06.02 15.58 (14) 18.59	03.33 21.33 23.08	02.58 23.52
29	09.13 15.58	14.30 (15) 17.35	17.35	06.55 21.33	03.30 23.08	03.00 23.52
30	09.10 16.01	14.12 (15) 17.35	20.02 06.51	21.36 05.02	23.11 03.27	23.51 03.00
31	09.07 16.04	14.10 (15) 17.35	20.04 06.47	21.39 05.02	23.14 03.24	23.50 03.00
Potential sun hours	172	238	363	451	569	622
Total, worst case	102	702	305			
Sun reduction	0,11	0,31	0,36			
Oper. time red.	0,94	0,94	0,94			
Wind dir. red.	0,65	0,64	0,62			
Total reduction	0,07	0,18	0,21			
Total, real	7	130	64			

Table layout: For each day in each month the following matrix apply

Day in month	Sun rise (hh:mm)	Minutes with flicker	First time (hh:mm) with flicker	(WTG causing flicker first time)
	Sun set (hh:mm)		Last time (hh:mm) with flicker	(WTG causing flicker last time)



Project:

Pajukoski tv-hanke

Licensed user:

FCG Finnish Consulting Group Oy  
 Osmontie 34, PO Box 950  
 FI-00601 Helsinki  
 +358104095666  
 Henna-Riikka Rintamäki / henna-riikka.rintamaki@fcg.fi  
 Calculated:  
 22.11.2023 17.03/3.6.377

## SHADOW - Calendar

Calculation: Shadow\_Pajukoski II VE1\_RD200x18xHH200\_20230215\_YV Pajukoski I V126 3,3MWx9xHH137 (real case, no forest) Shadow receptor: M - Asuinrakennus M (Latvala)

### Assumptions for shadow calculations

Sunshine probability S (Average daily sunshine hours) [LULEA]

Jan Feb Mar Apr May Jun Jul Aug Sep Oct Nov Dec  
 0,60 2,61 4,18 6,47 8,80 10,60 9,50 6,88 4,22 2,77 1,22 0,17

### Operational time

N NNE ENE E ESE SSE S SSW WSW W WNW NNW Sum  
 564 412 414 434 580 826 955 1 032 927 759 646 672 8 221

	July	August	September	October	November	December
1	03.01	04.27	06.02	07.28	16.49 (14)	08.01
	23.49	22.28	20.41	18.55	4	16.53 (14)
2	03.03	04.30	06.05	07.31	16.43 (14)	08.05
	23.48	22.24	20.37	18.51	15	16.58 (14)
3	03.05	04.33	06.08	07.34	16.40 (14)	08.08
	23.46	22.21	20.34	18.48	20	17.00 (14)
4	03.07	04.36	06.11	07.37	16.38 (14)	08.11
	23.44	22.18	20.30	18.44	23	17.01 (14)
5	03.09	04.40	06.14	07.40	16.37 (14)	08.14
	23.42	22.14	20.27	18.41	25	17.02 (14)
6	03.11	04.43	06.16	07.42	16.35 (14)	08.18
	23.41	22.11	20.23	18.37	27	17.02 (14)
7	03.13	04.46	06.19	07.45	16.34 (14)	08.21
	23.39	22.08	20.20	18.34	29	17.03 (14)
8	03.16	04.49	06.22	07.48	16.33 (14)	08.24
	23.36	22.04	20.16	18.30	30	17.03 (14)
9	03.18	04.52	06.25	07.51	16.32 (14)	08.27
	23.34	22.01	20.12	18.27	31	17.03 (14)
10	03.21	04.55	06.28	07.54	16.32 (14)	08.30
	23.32	21.57	20.09	18.23	31	17.03 (14)
11	03.23	04.58	06.31	07.57	16.31 (14)	08.34
	23.29	21.54	20.05	18.20	31	17.02 (14)
12	03.26	05.02	06.34	08.00	16.31 (14)	08.37
	23.27	21.51	20.02	18.16	31	17.02 (14)
13	03.29	05.05	06.37	08.03	16.31 (14)	08.40
	23.24	21.47	19.58	18.13	30	17.01 (14)
14	03.32	05.08	06.39	08.06	16.32 (14)	08.43
	23.22	21.44	19.55	18.09	29	17.01 (14)
15	03.34	05.11	06.42	08.09	16.32 (14)	08.47
	23.19	21.40	19.51	18.06	28	17.00 (14)
16	03.37	05.14	06.45	08.12	16.32 (14)	08.50
	23.16	21.37	19.48	18.02	27	16.59 (14)
17	03.40	05.17	06.48	08.15	16.33 (14)	08.53
	23.14	21.33	19.44	17.59	25	16.58 (14)
18	03.43	05.20	06.51	08.18	16.35 (14)	08.56
	23.11	21.30	19.41	17.56	22	16.57 (14)
19	03.46	05.23	06.54	08.21	16.36 (14)	08.59
	23.08	21.26	19.37	17.52	19	16.55 (14)
20	03.49	05.26	06.56	08.24	16.37 (14)	09.03
	23.05	21.23	19.33	17.49	15	16.52 (14)
21	03.52	05.29	06.59	08.27	16.42 (14)	09.06
	23.02	21.20	19.30	17.45	6	16.48 (14)
22	03.55	05.32	07.02	08.30		09.09
	22.59	21.16	19.26	17.42		15.06
23	03.58	05.35	07.05	08.33	14.48 (15)	09.12
	22.56	21.13	19.23	17.39	12	15.00 (15)
24	04.02	05.38	07.08	08.36	14.45 (15)	09.15
	22.53	21.09	19.19	17.35	17	15.02 (15)
25	04.05	05.41	07.11	07.39	13.43 (15)	09.18
	22.50	21.05	19.16	16.32	22	14.05 (15)
26	04.08	05.44	07.14	07.43	13.41 (15)	09.21
	22.47	21.02	19.12	16.29	24	14.05 (15)
27	04.11	05.47	07.16	07.46	13.40 (15)	09.24
	22.44	20.58	19.09	16.25	27	14.07 (15)
28	04.14	05.50	07.19	07.49	13.39 (15)	09.27
	22.41	20.55	19.05	16.22	28	14.07 (15)
29	04.17	05.53	07.22	07.52	13.38 (15)	09.30
	22.37	20.51	19.02	16.19	30	14.08 (15)
30	04.21	05.56	07.25	07.55	13.38 (15)	09.33
	22.34	20.48	18.58	16.15	31	14.09 (15)
31	04.24	05.59		07.58	13.37 (15)	
	22.31	20.44		16.12	31	14.08 (15)
Potential sun hours	607	508	393	305	199	138
Total, worst case				720		405
Sun reduction				0,28		0,18
Oper. time red.				0,94		0,94
Wind dir. red.				0,63		0,65
Total reduction				0,17		0,11
Total, real				120		45

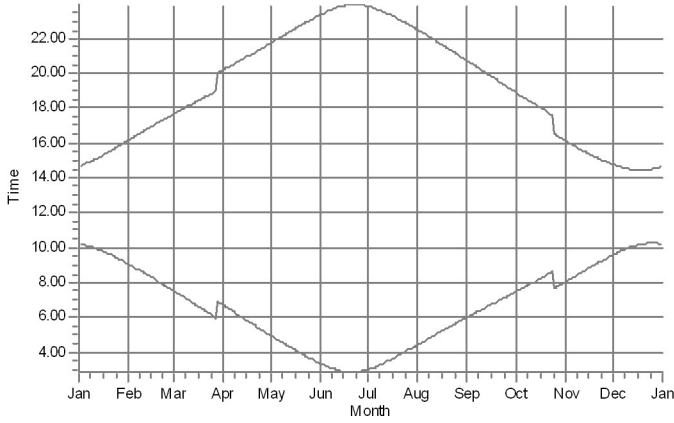
Table layout: For each day in each month the following matrix apply

Day in month	Sun rise (hh:mm)	First time (hh:mm) with flicker	(WTG causing flicker first time)
	Sun set (hh:mm)	Last time (hh:mm) with flicker	(WTG causing flicker last time)
	Minutes with flicker		

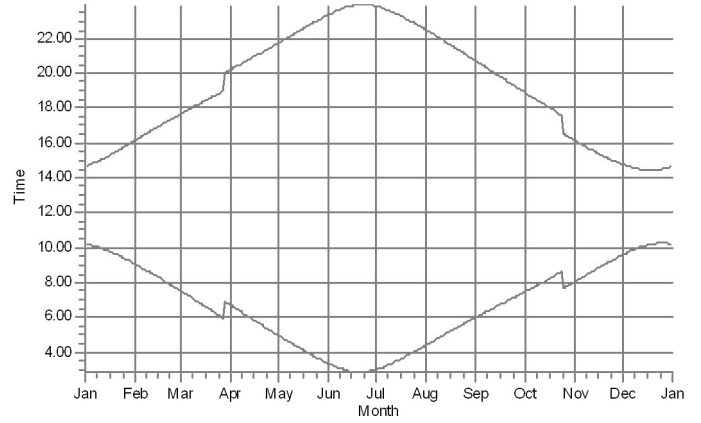
## SHADOW - Calendar, graphical

Calculation: Shadow\_Pajukoski II VE1\_RD200x18xHH200\_20230215\_YV Pajukoski I V126 3,3MWx9xHH137 (real case, no forest)

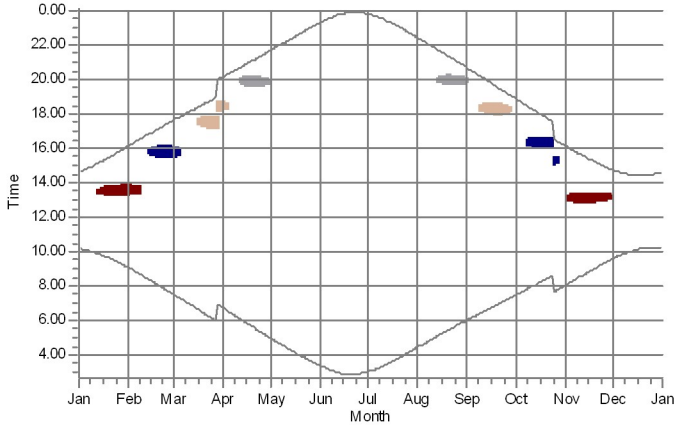
A: Lomarakennus A (Lampinjärvi)



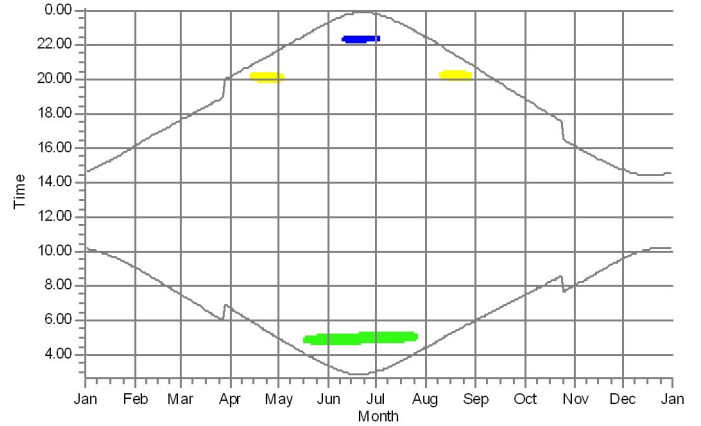
B: Lomarakennus B (Lampinkallio)



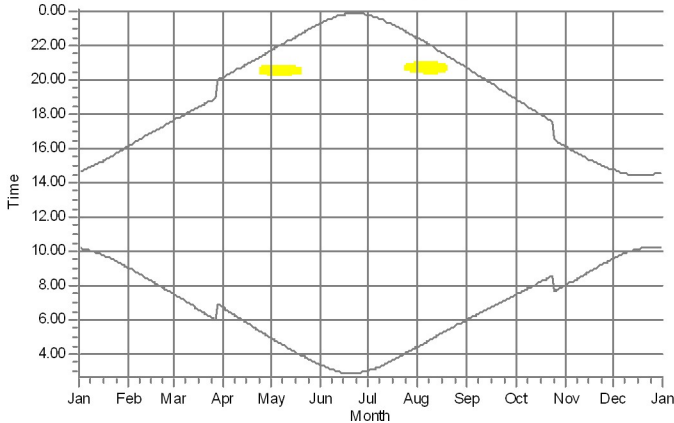
C: Lomarakennus C (Latvalampi)



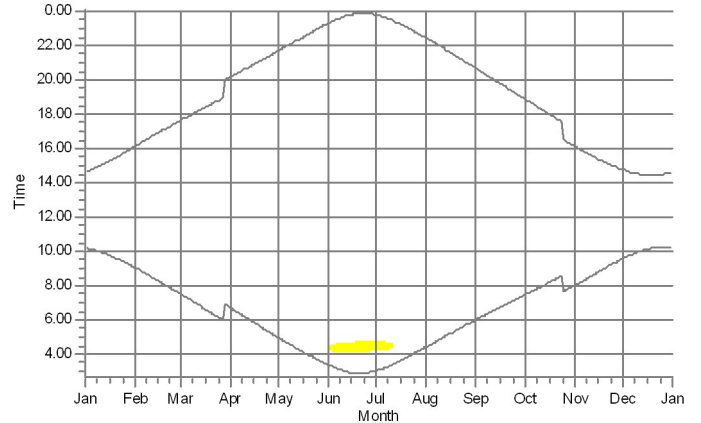
D: Asuinrakennus D (Noppala)



E: Muu rakennus E (Noppala)



F: Asuinrakennus F (Majannevantie)



WTGs

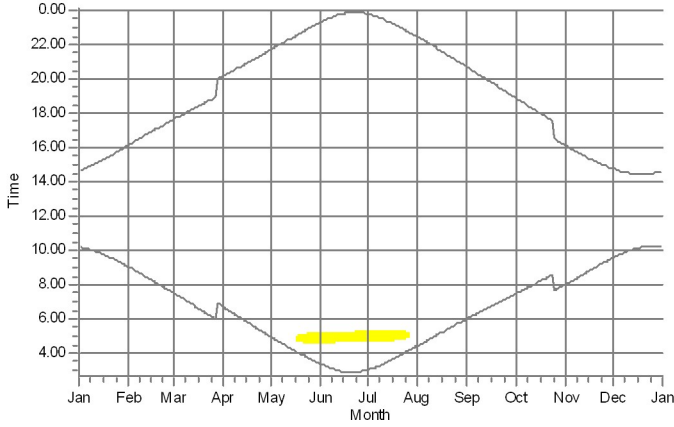
- 2: Generic RD200 HH200 muokattu 5600 200.0 IOI hub: 200,0 m (TOT: 300,0 m) (173)
- 3: Generic RD200 HH200 muokattu 5600 200.0 IOI hub: 200,0 m (TOT: 300,0 m) (174)
- 7: Generic RD200 HH200 muokattu 5600 200.0 IOI hub: 200,0 m (TOT: 300,0 m) (178)
- 8: Generic RD200 HH200 kavennet 5600 200.0 IOI hub: 200,0 m (TOT: 300,0 m) (179)

- 17: Generic RD200 HH200 muokattu 5600 200.0 IOI hub: 200,0 m (TOT: 300,0 m) (188)
- 18: Generic RD200 HH200 muokattu 5600 200.0 IOI hub: 200,0 m (TOT: 300,0 m) (189)
- 9: Generic RD200 HH200 kavennet 5600 200.0 IOI hub: 200,0 m (TOT: 300,0 m) (210)

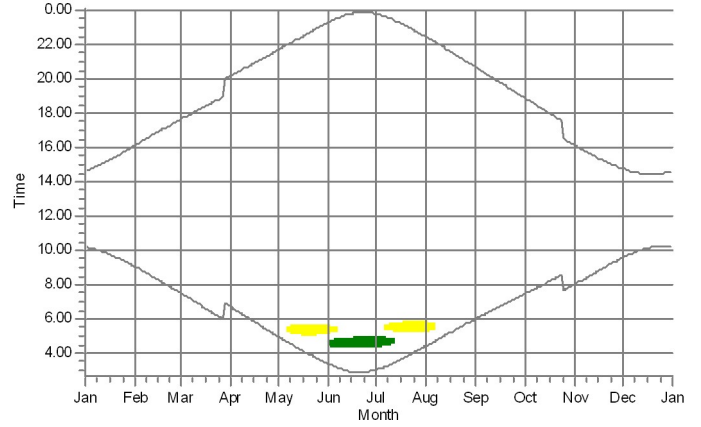
## SHADOW - Calendar, graphical

Calculation: Shadow\_Pajukoski II VE1\_RD200x18xHH200\_20230215\_YV Pajukoski I V126 3,3MWx9xHH137 (real case, no forest)

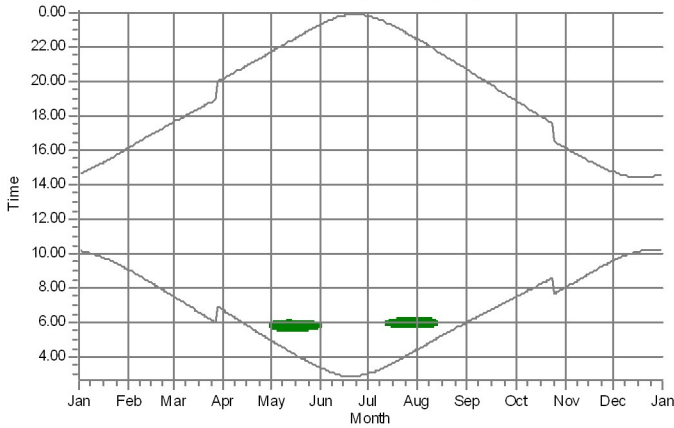
G: Asuinrakennus G (Majannevantie)



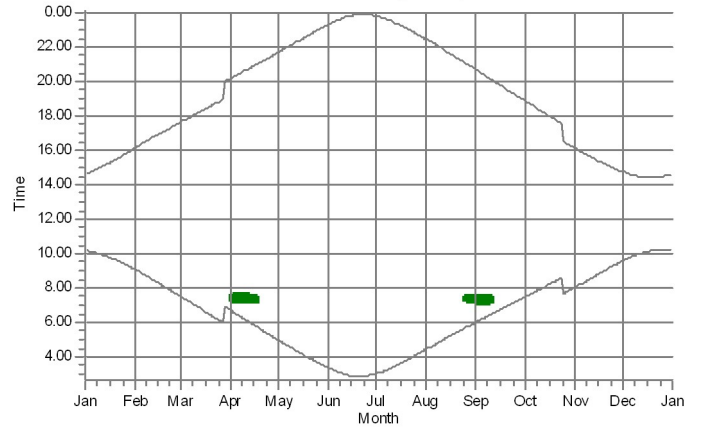
H: Asuinrakennus H (Hietasaari)



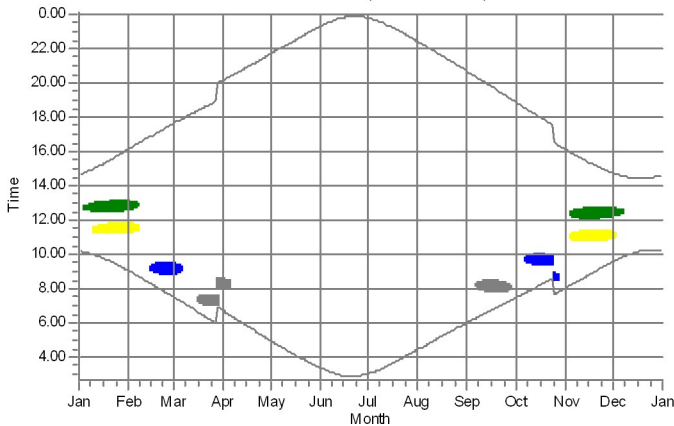
I: Asuinrakennus I (Lahdenperä)



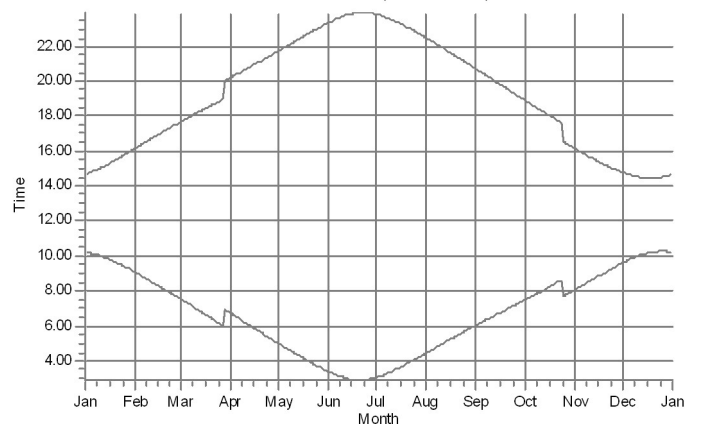
J: Lomarakennus J (Junno)



K: Lomarakennus K (Isomännikkö)



L: Asuinrakennus L (Malkasaari)



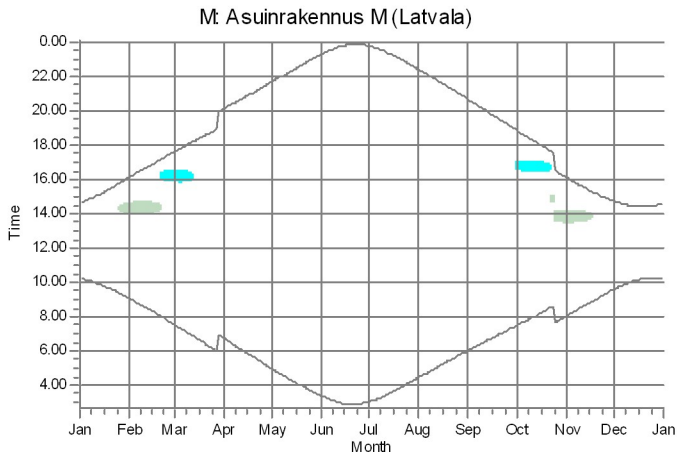
WTGs

- 1: Generic RD200 HH200 muokattu 5600 200.0 IOI hub: 200.0 m (TOT: 300.0 m) (172)
- 2: Generic RD200 HH200 muokattu 5600 200.0 IOI hub: 200.0 m (TOT: 300.0 m) (173)

- 3: Generic RD200 HH200 muokattu 5600 200.0 IOI hub: 200.0 m (TOT: 300.0 m) (174)
- 4: Generic RD200 HH200 muokattu 5600 200.0 IOI hub: 200.0 m (TOT: 300.0 m) (175)

## SHADOW - Calendar, graphical

Calculation: Shadow\_Pajukoski II VE1\_RD200x18xHH200\_20230215\_YV Pajukoski I V126 3,3MWx9xHH137 (real case, no forest)



WTGs

14: Generic RD200 HH200 muokattu 5600 200.0 IOI hub: 200.0 m (TOT: 300.0 m) (185)

15: Generic RD200 HH200 muokattu 5600 200.0 IOI hub: 200.0 m (TOT: 300.0 m) (186)

## SHADOW - Calendar per WTG

Calculation: Shadow\_Pajukoski II VE1\_RD200x18xHH200\_20230215\_VV Pajukoski I V126 3,3MWx9xHH137 (real case, no forest) WTG: 1 - Generic RD200 HH200 muokattu 5600 200.0 IOI hub: 200,0 m (TOT: 300,0 m) (172)

### Assumptions for shadow calculations

Sunshine probability S (Average daily sunshine hours) [LULEA]

Jan	Feb	Mar	Apr	May	Jun	Jul	Aug	Sep	Oct	Nov	Dec
0,60	2,61	4,18	6,47	8,80	10,60	9,50	6,88	4,22	2,77	1,22	0,17

### Operational time

N	NNE	ENE	E	ESE	SSE	S	SSW	WSW	W	WNW	NNW	Sum
564	412	414	434	580	826	955	1 032	927	759	646	672	8 221

	January	February	March	April	May	June
1	10.12 14.39	09.04 12.40-13.05/25 16.08	07.33 17.38	06.44 07.22-07.33/11 20.11	04.59 05.47-05.54/7 21.42	03.23 23.19
2	10.11 14.41	09.01 12.41-13.04/23 16.12	07.29 17.41	06.41 07.19-07.36/17 20.13	04.56 05.43-05.57/14 21.45	03.21 04.32-04.39/7 23.22
3	10.10 14.43	08.58 12.42-13.03/21 16.15	07.26 17.44	06.37 07.17-07.37/20 20.16	04.52 05.41-05.59/18 21.48	03.18 04.31-04.42/11 23.24
4	10.09 14.45	08.55 12.44-13.01/17 16.18	07.23 17.47	06.34 07.16-07.38/22 20.19	04.49 05.39-06.00/21 21.52	03.16 04.30-04.43/13 23.27
5	10.08 12.42-12.46/4 14.48	08.52 12.46-12.59/13 16.22	07.19 17.50	06.30 07.14-07.38/24 20.22	04.46 05.38-06.01/23 21.55	03.14 04.28-04.44/16 23.30
6	10.06 12.39-12.48/9 14.50	08.49 12.51-12.55/4 16.25	07.16 17.53	06.27 07.13-07.39/26 20.25	04.42 05.37-06.02/25 21.58	03.12 04.28-04.45/17 23.32
7	10.05 12.38-12.50/12 14.52	08.46 16.28	07.12 17.57	06.23 07.12-07.39/27 20.28	04.39 05.36-06.02/26 22.01	03.09 04.28-04.46/18 23.34
8	10.03 12.38-12.53/15 14.55	08.43 16.32	07.09 18.00	06.20 07.12-07.39/27 20.31	04.36 05.36-06.03/27 22.04	03.08 04.27-04.47/20 23.37
9	10.01 12.37-12.54/17 14.57	08.39 16.35	07.05 18.03	06.16 07.12-07.39/27 20.34	04.32 05.36-06.04/28 22.08	03.06 04.27-04.48/21 23.39
10	10.00 12.37-12.56/19 15.00	08.36 16.38	07.02 18.06	06.12 07.11-07.38/27 20.37	04.29 05.35-06.04/29 22.11	03.04 04.27-04.48/21 23.41
11	09.58 12.36-12.56/20 15.03	08.33 16.41	06.58 18.09	06.09 07.12-07.38/26 20.40	04.26 05.35-06.04/29 22.14	03.02 04.26-04.49/23 23.43
12	09.56 12.36-12.58/22 15.06	08.30 16.45	06.55 18.12	06.05 07.11-07.37/26 20.43	04.22 05.35-06.05/30 22.17	03.01 04.26-04.49/23 23.44
13	09.54 12.36-12.59/23 15.08	08.27 16.48	06.51 18.14	06.02 07.12-07.36/24 20.46	04.19 05.35-06.04/29 22.21	02.58 04.26-04.49/23 23.46
14	09.52 12.35-12.59/24 15.11	08.23 16.51	06.48 18.17	05.58 07.13-07.35/22 20.49	04.16 05.34-06.04/30 22.24	02.57 04.26-04.50/24 23.48
15	09.49 12.35-13.00/25 15.14	08.20 16.54	06.44 18.20	05.55 07.13-07.33/20 20.52	04.13 05.35-06.04/29 22.27	02.56 04.26-04.50/24 23.49
16	09.47 12.35-13.01/26 15.17	08.17 16.57	06.41 18.23	05.51 07.14-07.32/18 20.55	04.10 05.35-06.04/29 22.30	02.56 04.26-04.51/25 23.50
17	09.45 12.35-13.02/27 15.20	08.13 17.01	06.37 18.26	05.48 07.17-07.29/12 20.58	04.06 05.36-06.04/28 22.33	02.55 04.26-04.51/25 23.51
18	09.43 12.35-13.03/28 15.23	08.10 17.04	06.34 18.29	05.44 07.19-07.24/5 21.02	04.03 05.35-06.03/28 22.37	02.54 04.27-04.52/25 23.52
19	09.40 12.35-13.03/28 15.26	08.07 17.07	06.30 18.32	05.41 21.05	04.00 05.36-06.04/28 22.40	02.54 04.27-04.52/25 23.53
20	09.38 12.35-13.04/29 15.30	08.03 17.10	06.27 18.35	05.37 21.08	03.57 05.36-06.03/27 22.43	02.54 04.27-04.52/25 23.53
21	09.35 12.35-13.05/30 15.33	08.00 17.13	06.23 18.38	05.34 21.11	03.54 05.37-06.03/26 22.46	02.54 04.27-04.52/25 23.54
22	09.32 12.35-13.05/30 15.36	07.57 17.17	06.20 18.41	05.30 21.14	03.51 05.38-06.02/24 22.49	02.55 04.27-04.52/25 23.54
23	09.30 12.35-13.05/30 15.39	07.53 17.20	06.16 18.44	05.27 21.17	03.48 05.37-06.01/24 22.52	02.55 04.27-04.52/25 23.54
24	09.27 12.35-13.05/30 15.42	07.50 17.23	06.13 18.47	05.23 21.20	03.45 05.38-06.01/23 22.55	02.56 04.28-04.53/25 23.54
25	09.24 12.36-13.06/30 15.46	07.47 17.26	06.09 18.50	05.20 21.23	03.42 05.39-06.00/21 22.59	02.56 04.27-04.52/25 23.53
26	09.22 12.36-13.06/30 15.49	07.43 17.29	06.05 18.53	05.16 21.26	03.39 05.40-05.59/19 23.02	02.57 04.28-04.53/25 23.53
27	09.19 12.37-13.07/30 15.52	07.40 17.32	06.02 18.56	05.13 21.29	03.36 05.41-05.58/17 23.05	02.58 04.29-04.53/24 23.52
28	09.16 12.37-13.06/29 15.55	07.36 17.35	05.58 18.59	05.10 21.33	03.34 05.42-05.57/15 23.08	03.00 04.29-04.53/24 23.51
29	09.13 12.38-13.06/28 15.59		06.55 20.02	05.06 21.36	03.31 05.44-05.56/12 23.10	03.00 04.30-04.53/23 23.50
30	09.10 12.38-13.06/28 16.02		06.51 20.05	05.03 21.39	03.28 05.45-05.54/9 23.13	03.01 04.30-04.53/23 23.49
31	09.07 12.39-13.05/26 16.05		06.48 20.08		03.26 05.49-05.52/3 23.16	
Potential sun hours	173	239	363	450	568	621
Sum of minutes with flicker	649	103	0	381	698	630

Table layout: For each day in each month the following matrix apply

Day in month	Sun rise (hh:mm)	First time (hh:mm) with flicker	Last time (hh:mm) with flicker	Minutes with flicker
	Sun set (hh:mm)	First time (hh:mm) with flicker	Last time (hh:mm) with flicker	Minutes with flicker

Project:

Pajukoski tv-hanke

Licensed user:

FCG Finnish Consulting Group Oy
Osmontie 34, PO Box 950
FI-00601 Helsinki
+358104095666
Henna-Riikka Rintamäki / henna-riikka.rintamaki@fcg.fi
Calculated:
22.11.2023 17.03/3.6.377

SHADOW - Calendar per WTG

Calculation: Shadow\_Pajukoski II VE1\_RD200x18xHH200\_20230215\_VV Pajukoski I V126 3,3MWx9xHH137 (real case, no forest) WTG: 1 - Generic RD200 HH200 muokattu 5600 200.0 IOI hub: 200.0 m (TOT: 300.0 m) (172)

Assumptions for shadow calculations

Sunshine probability S (Average daily sunshine hours) [LULEA]

Table with 12 columns (Jan-Dec) and 1 row of values: 0,60 2,61 4,18 6,47 8,80 10,60 9,50 6,88 4,22 2,77 1,22 0,17

Operational time

Table with 13 columns (N, NNE, ENE, E, ESE, SSE, S, SSW, WSW, W, WNW, NNW, Sum) and 1 row of values: 564 412 414 434 580 826 955 1 032 927 759 646 672 8 221

Main shadow calculation table with columns for months (July-December) and rows for days (1-31). Includes 'Potential sun hours' and 'Sum of minutes with flicker' at the bottom.

Table layout: For each day in each month the following matrix apply

Matrix with 2 rows: Day in month, Sun rise (hh:mm), Sun set (hh:mm), First time (hh:mm) with flicker, Last time (hh:mm) with flicker, Minutes with flicker.

Project:

Pajukoski tv-hanke

Licensed user:

FCG Finnish Consulting Group Oy
Osmontie 34, PO Box 950
FI-00601 Helsinki
+358104095666
Henna-Riikka Rintamäki / henna-riikka.rintamaki@fcg.fi
Calculated:
22.11.2023 17.03/3.6.377

SHADOW - Calendar per WTG

Calculation: Shadow\_Pajukoski II VE1\_RD200x18xHH200\_20230215\_YV Pajukoski I V126 3,3MWx9xHH137 (real case, no forest) WTG: 2 - Generic RD200 HH200 muokattu 5600 200.0 IOI hub: 200.0 m (TOT: 300.0 m) (173)

Assumptions for shadow calculations

Sunshine probability S (Average daily sunshine hours) [LULEA]

Table with 12 columns: Jan, Feb, Mar, Apr, May, Jun, Jul, Aug, Sep, Oct, Nov, Dec. Values range from 0,60 to 0,17.

Operational time

Table with 13 columns: N, NNE, ENE, E, ESE, SSE, S, SSW, WSW, W, WNW, NNW, Sum. Values range from 564 to 8 221.

Main shadow calculation table with columns for months (January to June) and rows for days (1 to 31). Includes sub-headers for 'Potential sun hours' and 'Sum of minutes with flicker'.

Table layout: For each day in each month the following matrix apply

Matrix with 2 rows and 3 columns: Day in month, Sun rise (hh:mm) / Sun set (hh:mm), First time (hh:mm) with flicker - Last time (hh:mm) with flicker / Minutes with flicker.



Project:

Pajukoski tv-hanke

Licensed user:

FCG Finnish Consulting Group Oy
Osmontie 34, PO Box 950
FI-00601 Helsinki
+358104095666
Henna-Riikka Rintamäki / henna-riikka.rintamaki@fcg.fi
Calculated:
22.11.2023 17.03/3.6.377

SHADOW - Calendar per WTG

Calculation: Shadow\_Pajukoski II VE1\_RD200x18xHH200\_20230215\_VV Pajukoski I V126 3,3MWx9xHH137 (real case, no forest) WTG: 2 - Generic RD200 HH200 muokattu 5600 200.0 IOI hub: 200.0 m (TOT: 300.0 m) (173)

Assumptions for shadow calculations

Sunshine probability S (Average daily sunshine hours) [LULEA]

Table with 12 columns (Jan-Dec) and 1 row of values: 0,60 2,61 4,18 6,47 8,80 10,60 9,50 6,88 4,22 2,77 1,22 0,17

Operational time

Table with 13 columns (N to Sum) and 1 row of values: 564 412 414 434 580 826 955 1032 927 759 646 672 8221

Main shadow calculation table with columns for months (July-December) and rows for days (1-31). Includes sub-headers for 'Potential sun hours' and 'Sum of minutes with flicker'.

Table layout: For each day in each month the following matrix apply

Matrix with 2 rows: Day in month, Sun rise (hh:mm), Sun set (hh:mm), First time (hh:mm) with flicker, Last time (hh:mm) with flicker, Minutes with flicker.





Project:

Pajukoski tv-hanke

Licensed user:

FCG Finnish Consulting Group Oy
Osmontie 34, PO Box 950
FI-00601 Helsinki
+358104095666
Henna-Riikka Rintamäki / henna-riikka.rintamaki@fcg.fi
Calculated:
22.11.2023 17.03/3.6.377

SHADOW - Calendar per WTG

Calculation: Shadow\_Pajukoski II VE1\_RD200x18xHH200\_20230215\_YV Pajukoski I V126 3,3MWx9xHH137 (real case, no forest) WTG: 3 - Generic RD200 HH200 muokattu 5600 200.0 IOI hub: 200.0 m (TOT: 300.0 m) (174)

Assumptions for shadow calculations

Sunshine probability S (Average daily sunshine hours) [LULEA]

Table with 12 columns (Jan-Dec) and 1 row of values: 0,60 2,61 4,18 6,47 8,80 10,60 9,50 6,88 4,22 2,77 1,22 0,17

Operational time

Table with 13 columns (N to Sum) and 1 row of values: 564 412 414 434 580 826 955 1032 927 759 646 672 8221

Main shadow calculation table with columns for months (January-December) and rows for days (1-31). Includes 'Potential sun hours' and 'Sum of minutes with flicker' at the bottom.

Table layout: For each day in each month the following matrix apply

Matrix with 2 rows: Day in month, Sun rise (hh:mm), Sun set (hh:mm), First time (hh:mm) with flicker, Last time (hh:mm) with flicker, Minutes with flicker.



Project:

Pajukoski tv-hanke

Licensed user:

FCG Finnish Consulting Group Oy
Osmontie 34, PO Box 950
FI-00601 Helsinki
+358104095666
Henna-Riikka Rintamäki / henna-riikka.rintamaki@fcg.fi
Calculated:
22.11.2023 17.03/3.6.377

SHADOW - Calendar per WTG

Calculation: Shadow\_Pajukoski II VE1\_RD200x18xHH200\_20230215\_YV Pajukoski I V126 3,3MWx9xHH137 (real case, no forest) WTG: 4 - Generic RD200 HH200 muokattu 5600 200.0 IOI hub: 200.0 m (TOT: 300.0 m) (175)

Assumptions for shadow calculations

Sunshine probability S (Average daily sunshine hours) [LULEÅ]

Table with 12 columns: Jan, Feb, Mar, Apr, May, Jun, Jul, Aug, Sep, Oct, Nov, Dec. Values range from 0,60 to 2,77.

Operational time

Table with 13 columns: N, NNE, ENE, E, ESE, SSE, S, SSW, WSW, W, WNW, NNW, Sum. Values range from 564 to 8 221.

Main shadow calculation table with columns for months (January to December) and rows for individual days (1 to 31). Includes 'Potential sun hours' and 'Sum of minutes with flicker' at the bottom.

Table layout: For each day in each month the following matrix apply

Matrix with 2 rows and 3 columns: Day in month, Sun rise (hh:mm) / Sun set (hh:mm), First time (hh:mm) with flicker-Last time (hh:mm) with flicker/Minutes with flicker.



Project:

Pajukoski tv-hanke

Licensed user:

FCG Finnish Consulting Group Oy
Osmontie 34, PO Box 950
FI-00601 Helsinki
+358104095666
Henna-Riikka Rintamäki / henna-riikka.rintamaki@fcg.fi
Calculated:
22.11.2023 17.03/3.6.377

SHADOW - Calendar per WTG

Calculation: Shadow\_Pajukoski II VE1\_RD200x18xHH200\_20230215\_YV Pajukoski I V126 3.3MMx9xHH137 (real case, no forest) WTG: 5 - Generic RD200 HH200 muokattu 5600 200.0 IOI hub: 200.0 m (TOT: 300.0 m) (176)

Assumptions for shadow calculations

Sunshine probability S (Average daily sunshine hours) [LULEA]

Table with 12 columns (Jan-Dec) and 1 row of values: 0,60 2,61 4,18 6,47 8,80 10,60 9,50 6,88 4,22 2,77 1,22 0,17

Operational time

Table with 13 columns (N, NNE, ENE, E, ESE, SSE, S, SSW, WSW, W, WNW, NNW, Sum) and 1 row of values: 564 412 414 434 580 826 955 1032 927 759 646 672 8221

Main shadow calculation table with columns for months (January-December) and rows for days (1-31). Includes summary rows for 'Potential sun hours' and 'Sum of minutes with flicker'.

Table layout: For each day in each month the following matrix apply

Matrix with 2 rows: Day in month, Sun rise (hh:mm), Sun set (hh:mm), First time (hh:mm) with flicker, Last time (hh:mm) with flicker, Minutes with flicker.



Project:

Pajukoski tv-hanke

Licensed user:

FCG Finnish Consulting Group Oy
Osmontie 34, PO Box 950
FI-00601 Helsinki
+358104095666
Henna-Riikka Rintamäki / henna-riikka.rintamaki@fcg.fi
Calculated:
22.11.2023 17.03/3.6.377

SHADOW - Calendar per WTG

Calculation: Shadow\_Pajukoski II VE1\_RD200x18xHH200\_20230215\_YV Pajukoski I V126 3.3MMx9xHH137 (real case, no forest) WTG: 6 - Generic RD200 HH200 muokattu 5600 200.0 IOI hub: 200.0 m (TOT: 300.0 m) (177)

Assumptions for shadow calculations

Sunshine probability S (Average daily sunshine hours) [LULEÅ]

Table with 12 columns (Jan-Dec) and 1 row of values: 0,60 2,61 4,18 6,47 8,80 10,60 9,50 6,88 4,22 2,77 1,22 0,17

Operational time

Table with 13 columns (N, NNE, ENE, E, ESE, SSE, S, SSW, WSW, W, WNW, NNW, Sum) and 1 row of values: 564 412 414 434 580 826 955 1032 927 759 646 672 8221

Main shadow calculation table with columns for months (January-December) and rows for days (1-31). Includes summary rows for 'Potential sun hours' and 'Sum of minutes with flicker'.

Table layout: For each day in each month the following matrix apply

Matrix layout table with 2 rows: Day in month, Sun rise (hh:mm), Sun set (hh:mm), First time (hh:mm) with flicker, Last time (hh:mm) with flicker, Minutes with flicker.



Project:

Pajukoski tv-hanke

Licensed user:

FCG Finnish Consulting Group Oy
Osmontie 34, PO Box 950
FI-00601 Helsinki
+358104095666
Henna-Riikka Rintamäki / henna-riikka.rintamaki@fcg.fi
Calculated:
22.11.2023 17.03/3.6.377

SHADOW - Calendar per WTG

Calculation: Shadow\_Pajukoski II VE1\_RD200x18xHH200\_20230215\_YV Pajukoski I V126 3,3MWx9xHH137 (real case, no forest) WTG: 7 - Generic RD200 HH200 muokattu 5600 200.0 IOI hub: 200.0 m (TOT: 300.0 m) (178)

Assumptions for shadow calculations

Sunshine probability S (Average daily sunshine hours) [LULEA]

Table with 12 columns: Jan, Feb, Mar, Apr, May, Jun, Jul, Aug, Sep, Oct, Nov, Dec. Values range from 0,60 to 9,50.

Operational time

Table with 13 columns: N, NNE, ENE, E, ESE, SSE, S, SSW, WSW, W, WNW, NNW, Sum. Values range from 564 to 8 221.

Main shadow calculation table with columns for months (January to December) and rows for days (1 to 31). Includes 'Potential sun hours' and 'Sum of minutes with flicker' at the bottom.

Table layout: For each day in each month the following matrix apply

Matrix with 2 rows and 3 columns: Day in month, Sun rise (hh:mm), Sun set (hh:mm); First time (hh:mm) with flicker, Last time (hh:mm) with flicker, Minutes with flicker.



## SHADOW - Calendar per WTG

Calculation: Shadow\_Pajukoski II VE1\_RD200x18xHH200\_20230215\_YV Pajukoski I V126 3,3MWx9xHH137 (real case, no forest) WTG: 8 - Generic RD200 HH200 kavennet 5600 200.0 IOI hub: 200.0 m (TOT: 300.0 m) (179)

### Assumptions for shadow calculations

Sunshine probability S (Average daily sunshine hours) [LULEA]

Jan	Feb	Mar	Apr	May	Jun	Jul	Aug	Sep	Oct	Nov	Dec
0,60	2,61	4,18	6,47	8,80	10,60	9,50	6,88	4,22	2,77	1,22	0,17

### Operational time

N	NNE	ENE	E	ESE	SSE	S	SSW	WSW	W	WNW	NNW	Sum
564	412	414	434	580	826	955	1032	927	759	646	672	8221

	January	February	March	April	May	June	July	August	September	October	November	December
1	10.12 14.39	09.04 13.23-13.50/27 16.08	07.33 17.38	06.44 20.10	04.59 21.42	03.23 23.19	03.02 23.48	04.27 22.27	06.02 20.41	07.28 18.55	08.01 16.09	09.35 14.46
2	10.11 14.41	09.01 13.24-13.51/27 16.11	07.29 17.41	06.40 20.13	04.55 21.45	03.20 23.22	03.04 23.47	04.30 22.24	06.05 20.37	07.31 18.51	08.04 13.07-13.08/1 16.06	09.38 14.44
3	10.10 14.43	08.58 13.25-13.50/25 16.15	07.26 17.44	06.37 20.16	04.52 21.48	03.18 23.24	03.06 23.45	04.34 22.21	06.08 20.34	07.34 18.48	08.08 13.01-13.14/13 16.03	09.41 14.42
4	10.09 14.45	08.55 13.25-13.49/24 16.18	07.22 17.47	06.33 20.19	04.49 21.51	03.15 23.27	03.08 23.43	04.37 22.17	06.11 20.30	07.36 18.44	08.11 12.59-13.16/17 15.59	09.43 14.40
5	10.07 14.47	08.52 13.26-13.48/22 16.21	07.19 17.50	06.30 20.22	04.45 21.55	03.13 23.29	03.10 23.41	04.40 22.14	06.14 20.26	07.39 18.41	08.14 12.58-13.18/20 15.56	09.46 14.38
6	10.06 14.49	08.49 13.28-13.48/20 16.25	07.15 17.53	06.26 20.25	04.42 21.58	03.11 23.32	03.12 23.40	04.43 22.11	06.16 20.23	07.42 18.37	08.17 12.57-13.19/22 15.53	09.48 14.37
7	10.05 14.52	08.46 13.30-13.46/16 16.28	07.12 17.56	06.23 20.28	04.39 22.01	03.09 23.34	03.14 23.38	04.46 22.07	06.19 20.19	07.45 18.34	08.20 12.56-13.20/24 15.50	09.51 14.35
8	10.03 14.54	08.42 13.32-13.44/12 16.31	07.08 17.59	06.19 20.31	04.35 22.04	03.07 23.37	03.16 23.35	04.49 22.04	06.22 20.16	07.48 18.30	08.24 12.55-13.21/26 15.47	09.53 14.34
9	10.01 14.57	08.39 16.34	07.05 18.02	06.16 20.34	04.32 22.07	03.05 23.39	03.19 23.33	04.52 22.00	06.25 20.12	07.51 18.27	08.27 12.55-13.22/27 15.44	09.55 14.32
10	09.59 15.00	08.36 16.38	07.01 18.05	06.12 20.37	04.29 22.11	03.03 23.41	03.21 23.31	04.56 21.57	06.28 20.09	07.54 18.23	08.30 12.55-13.22/27 15.41	09.57 14.31
11	09.58 15.02	08.33 16.41	06.58 18.08	06.09 20.40	04.25 22.14	03.02 23.43	03.24 23.29	04.59 21.54	06.31 20.05	07.57 18.20	08.33 12.54-13.22/28 15.38	09.59 14.30
12	09.56 15.05	08.30 16.44	06.54 18.11	06.05 20.43	04.22 22.17	03.00 23.44	03.27 23.26	05.02 21.50	06.34 20.02	08.00 18.16	08.36 12.54-13.23/29 15.35	10.01 14.29
13	09.54 15.08	09.54 13.29-13.33/4 16.47	08.26 18.14	06.51 20.46	04.19 22.20	02.58 23.46	03.29 23.24	05.05 21.47	06.37 19.58	08.03 18.13	08.40 12.54-13.23/29 15.32	10.03 14.28
14	09.51 15.11	09.51 13.27-13.37/10 16.51	08.23 18.17	06.47 20.49	05.58 22.24	02.57 23.48	03.32 23.21	05.08 21.43	06.39 19.55	08.06 18.09	08.43 12.54-13.23/29 15.29	10.05 14.27
15	09.49 15.14	09.49 13.26-13.39/13 16.54	08.20 18.20	06.44 20.52	05.54 22.27	02.56 23.49	03.35 23.18	05.11 21.40	06.42 19.51	08.09 18.06	08.46 12.54-13.23/29 15.26	10.06 14.27
16	09.47 15.17	09.47 13.25-13.41/16 16.57	08.16 18.23	06.40 20.55	05.51 22.30	02.55 23.50	03.38 23.16	05.14 21.37	06.45 19.47	08.12 18.02	08.49 12.54-13.23/29 15.23	10.08 14.26
17	09.45 15.20	09.45 13.24-13.43/19 17.00	08.13 18.26	06.37 20.58	05.47 22.33	02.54 23.51	03.41 23.13	05.17 21.33	06.48 19.44	08.15 17.59	08.53 12.55-13.23/28 15.20	10.09 14.26
18	09.42 15.23	09.42 13.23-13.44/21 17.04	08.10 18.29	06.33 21.01	05.44 22.36	02.54 23.52	03.44 23.10	05.20 21.30	06.51 19.40	08.18 17.56	08.56 12.55-13.23/28 15.17	10.10 14.26
19	09.40 15.26	09.40 13.23-13.45/22 17.07	08.06 18.32	06.30 21.04	05.40 22.40	02.54 23.53	03.47 23.07	05.23 21.26	06.54 19.37	08.21 17.52	08.59 12.56-13.22/26 15.15	10.11 14.26
20	09.37 15.29	09.37 13.23-13.46/23 17.10	08.03 18.35	06.26 21.07	05.37 22.43	02.54 23.53	03.50 23.04	05.26 21.23	06.56 19.33	08.24 17.49	09.02 12.57-13.23/26 15.12	10.12 14.26
21	09.35 15.32	09.35 13.22-13.47/25 17.13	08.00 18.38	06.23 21.10	05.33 22.46	02.54 23.54	03.53 23.01	05.29 21.19	06.59 19.30	08.27 17.45	09.05 12.57-13.22/25 15.09	10.13 14.26
22	09.32 15.35	09.32 13.22-13.48/26 17.16	07.56 18.41	06.19 21.14	05.30 22.49	02.54 23.54	03.56 22.58	05.32 21.16	07.02 19.26	08.30 17.42	09.08 12.59-13.22/23 15.07	10.14 14.27
23	09.30 15.39	09.30 13.22-13.48/26 17.19	07.53 18.44	06.16 21.17	05.26 22.52	02.54 23.54	03.59 22.55	05.35 21.12	07.05 19.23	08.33 17.39	09.12 12.59-13.21/22 15.04	10.14 14.27
24	09.27 15.42	09.27 13.22-13.49/27 17.22	07.50 18.47	06.12 21.20	05.23 22.55	02.55 23.54	04.02 22.52	05.38 21.09	07.08 19.19	08.36 17.35	09.15 13.01-13.21/20 15.02	10.15 14.28
25	09.24 15.45	09.24 13.21-13.49/28 17.26	07.46 18.50	06.09 21.23	05.20 22.58	02.56 23.53	04.05 22.49	05.41 21.05	07.11 19.16	07.39 16.32	09.18 13.02-13.21/19 14.59	10.15 14.29
26	09.21 15.48	09.21 13.21-13.50/29 17.29	07.43 18.53	06.05 21.26	05.16 23.01	02.57 23.53	04.08 22.46	05.44 21.02	07.13 19.12	07.42 16.29	09.21 13.03-13.19/16 14.57	10.15 14.30
27	09.19 15.52	09.19 13.21-13.50/29 17.32	07.39 18.55	06.02 21.29	05.13 23.06	02.58 23.52	04.11 22.43	05.47 20.58	07.16 19.09	07.45 16.25	09.24 13.05-13.18/13 14.54	10.15 14.31
28	09.16 15.55	09.16 13.22-13.51/29 17.35	07.36 18.58	05.58 21.32	05.09 23.03	02.59 23.51	04.15 22.40	05.50 20.55	07.19 19.05	07.49 16.22	09.27 13.07-13.17/10 14.52	10.14 14.32
29	09.13 15.58	09.13 13.22-13.51/29 17.35	07.36 18.58	05.55 21.32	05.06 23.03	03.00 23.50	04.18 22.37	05.53 20.51	07.22 19.02	07.52 16.19	09.30 13.10-13.14/4 14.50	10.14 14.33
30	09.10 16.01	09.10 13.22-13.51/29 17.35	07.36 18.58	05.55 21.32	05.06 23.03	03.00 23.50	04.18 22.37	05.53 20.51	07.22 19.02	07.52 16.19	09.30 13.10-13.14/4 14.50	10.14 14.33
31	09.07 16.05	09.07 13.23-13.51/28 17.35	07.36 18.58	05.55 21.32	05.06 23.03	03.00 23.50	04.18 22.37	05.53 20.51	07.22 19.02	07.52 16.19	09.30 13.10-13.14/4 14.50	10.14 14.33
Potential sun hours	173	239	363	451	568	621	606	508	393	305	199	139
Sum of minutes with flicker	433	173	0	0	0	0	0	0	0	0	610	0

Table layout: For each day in each month the following matrix apply

Day in month	Sun rise (hh:mm)	First time (hh:mm) with flicker	Last time (hh:mm) with flicker	Minutes with flicker
	Sun set (hh:mm)	First time (hh:mm) with flicker	Last time (hh:mm) with flicker	Minutes with flicker

Project:

Pajukoski tv-hanke

Licensed user:

FCG Finnish Consulting Group Oy
Osmontie 34, PO Box 950
FI-00601 Helsinki
+358104095666
Henna-Riikka Rintamäki / henna-riikka.rintamaki@fcg.fi
Calculated:
22.11.2023 17.03/3.6.377

SHADOW - Calendar per WTG

Calculation: Shadow\_Pajukoski II VE1\_RD200x18xHH200\_20230215\_YV Pajukoski I V126 3,3MWx9xHH137 (real case, no forest) WTG: 9 - Generic RD200 HH200 kavennet 5600 200.0 IOI hub: 200.0 m (TOT: 300.0 m) (210

Assumptions for shadow calculations

Sunshine probability S (Average daily sunshine hours) [LULEA]

Table with 12 columns: Jan, Feb, Mar, Apr, May, Jun, Jul, Aug, Sep, Oct, Nov, Dec. Values: 0,60, 2,61, 4,18, 6,47, 8,80, 10,60, 9,50, 6,88, 4,22, 2,77, 1,22, 0,17

Operational time

Table with 13 columns: N, NNE, ENE, E, ESE, SSE, S, SSW, WSW, W, WNW, NNW, Sum. Values: 564, 412, 414, 434, 580, 826, 955, 1032, 927, 759, 646, 672, 8221

Main data table with columns for months (January to December) and rows for days (1 to 31). Includes 'Potential sun hours' and 'Sum of minutes with flicker' at the bottom.

Table layout: For each day in each month the following matrix apply

Matrix with 2 rows and 3 columns: Day in month, Sun rise (hh:mm), Sun set (hh:mm); First time (hh:mm) with flicker, Last time (hh:mm) with flicker, Minutes with flicker



Project:

Pajukoski tv-hanke

Licensed user:

FCG Finnish Consulting Group Oy
Osmontie 34, PO Box 950
FI-00601 Helsinki
+358104095666
Henna-Riikka Rintamäki / henna-riikka.rintamaki@fcg.fi
Calculated:
22.11.2023 17.03/3.6.377

SHADOW - Calendar per WTG

Calculation: Shadow\_Pajukoski II VE1\_RD200x18xHH200\_20230215\_VV Pajukoski I V126 3.3MMx9xHH137 (real case, no forest) WTG: 10 - Generic RD200 HH200 muokattu 5600 200.0 IOI hub: 200.0 m (TOT: 300.0 m) (181)

Assumptions for shadow calculations

Sunshine probability S (Average daily sunshine hours) [LULEA]

Table with 12 columns (Jan-Dec) and 1 row of values: 0,60 2,61 4,18 6,47 8,80 10,60 9,50 6,88 4,22 2,77 1,22 0,17

Operational time

Table with 13 columns (N, NNE, ENE, E, ESE, SSE, S, SSW, WSW, W, WNW, NNW, Sum) and 1 row of values: 564 412 414 434 580 826 955 1 032 927 759 646 672 8 221

Main shadow calculation table with columns for months (January-December) and rows for days (1-31). Includes summary rows for 'Potential sun hours' and 'Sum of minutes with flicker'.

Table layout: For each day in each month the following matrix apply

Matrix layout table with 2 rows: Day in month, Sun rise (hh:mm), Sun set (hh:mm), First time (hh:mm) with flicker, Last time (hh:mm) with flicker, Minutes with flicker.





Project:

Pajukoski tv-hanke

Licensed user:

FCG Finnish Consulting Group Oy

Osmontie 34, PO Box 950

FI-00601 Helsinki

+358104095666

Henna-Riikka Rintamäki / henna-riikka.rintamaki@fcg.fi

Calculated:

22.11.2023 17.03/3.6.377

## SHADOW - Calendar per WTG

Calculation: Shadow\_Pajukoski II VE1\_RD200x18xHH200\_20230215\_VV Pajukoski I V126 3,3MWx9xHH137 (real case, no forest) WTG: 11 - Generic RD200 HH200 muokattu 5600 200.0 IOI hub: 200.0 m (TOT: 300.0 m) (182)

### Assumptions for shadow calculations

Sunshine probability S (Average daily sunshine hours) [LULEÅ]

Jan	Feb	Mar	Apr	May	Jun	Jul	Aug	Sep	Oct	Nov	Dec
0,60	2,61	4,18	6,47	8,80	10,60	9,50	6,88	4,22	2,77	1,22	0,17

### Operational time

N	NNE	ENE	E	ESE	SSE	S	SSW	WSW	W	WNW	NNW	Sum
564	412	414	434	580	826	955	1 032	927	759	646	672	8 221

	January	February	March	April	May	June	July	August	September	October	November	December
1	10.12	09.04	07.33	06.44	04.59	03.22	03.02	04.27	06.02	07.28	08.02	09.36
	14.39	16.08	17.38	20.10	21.42	23.20	23.49	22.27	20.41	18.55	16.09	14.46
2	10.12	09.01	07.29	06.41	04.56	03.20	03.03	04.30	06.05	07.31	08.05	09.39
	14.41	16.11	17.41	20.13	21.45	23.22	23.47	22.24	20.37	18.51	16.06	14.44
3	10.10	08.58	07.26	06.37	04.52	03.18	03.05	04.34	06.08	07.34	08.08	09.41
	14.43	16.15	17.44	20.16	21.49	23.25	23.46	22.21	20.34	18.48	16.03	14.42
4	10.09	08.55	07.22	06.33	04.49	03.15	03.07	04.37	06.11	07.37	08.11	09.44
	14.45	16.18	17.47	20.19	21.52	23.28	23.44	22.18	20.30	18.44	15.59	14.40
5	10.08	08.52	07.19	06.30	04.45	03.13	03.09	04.40	06.14	07.40	08.14	09.46
	14.47	16.21	17.50	20.22	21.55	23.30	23.42	22.14	20.27	18.41	15.56	14.38
6	10.07	08.49	07.16	06.26	04.42	03.11	03.12	04.43	06.17	07.43	08.18	09.49
	14.49	16.25	17.53	20.25	21.58	23.33	23.40	22.11	20.23	18.37	15.53	14.36
7	10.05	08.46	07.12	06.23	04.39	03.09	03.14	04.46	06.19	07.45	08.21	09.51
	14.52	16.28	17.56	20.28	22.01	23.35	23.38	22.08	20.20	18.34	15.50	14.35
8	10.03	08.43	07.09	06.19	04.35	03.07	03.16	04.49	06.22	07.48	08.24	09.54
	14.54	16.31	17.59	20.31	22.05	23.37	23.36	22.04	20.16	18.30	15.47	14.34
9	10.02	08.40	07.05	06.16	04.32	03.05	03.19	04.52	06.25	07.51	08.27	09.56
	14.57	16.34	18.02	20.34	22.08	23.39	23.34	22.01	20.13	18.27	15.44	14.32
10	10.00	08.36	07.02	06.12	04.29	03.03	03.21	04.56	06.28	07.54	08.30	09.58
	14.59	16.38	18.05	20.37	22.11	23.41	23.32	21.57	20.09	18.23	15.41	14.31
11	09.58	08.33	06.58	06.09	04.25	03.01	03.24	04.59	06.31	07.57	08.34	10.00
	15.02	16.41	18.08	20.40	22.14	23.43	23.29	21.54	20.05	18.20	15.38	14.30
12	09.56	08.30	06.55	06.05	04.22	03.00	03.27	05.02	06.34	08.00	08.37	10.02
	15.05	16.44	18.11	20.43	22.18	23.45	23.27	21.51	20.02	18.16	15.35	14.29
13	09.54	08.27	06.51	06.02	04.19	02.57	03.29	05.05	06.37	08.03	08.40	10.04
	15.08	16.48	18.14	20.46	22.21	23.47	23.24	21.47	19.58	18.13	15.32	14.28
14	09.52	08.23	06.48	05.58	04.16	02.56	03.32	05.08	06.40	08.06	08.43	10.05
	15.11	16.51	18.17	20.49	22.24	23.48	23.22	21.44	19.55	18.09	15.29	14.27
15	09.50	08.20	06.44	05.55	04.12	02.55	03.35	05.11	06.42	08.09	08.47	10.07
	15.14	16.54	18.20	20.52	22.27	23.50	23.19	21.40	19.51	18.06	15.26	14.27
16	09.48	08.17	06.41	05.51	04.09	02.55	03.38	05.14	06.45	08.12	08.50	10.08
	15.17	16.57	18.23	20.55	22.30	23.51	23.16	21.37	19.48	18.03	15.23	14.26
17	09.45	08.13	06.37	05.48	04.06	02.54	03.41	05.17	06.48	08.15	08.53	10.10
	15.20	17.00	18.26	20.58	22.34	23.52	23.13	21.33	19.44	17.59	15.20	14.26
18	09.43	08.10	06.34	05.44	04.03	02.54	03.44	05.20	06.51	08.18	08.56	10.11
	15.23	17.04	18.29	21.02	22.37	23.53	23.11	21.30	19.41	17.56	15.17	14.26
19	09.40	08.07	06.30	05.41	04.00	02.53	03.47	05.23	06.54	08.21	08.59	10.12
	15.26	17.07	18.32	21.05	22.40	23.54	23.08	21.26	19.37	17.52	15.15	14.26
20	09.38	08.03	06.27	05.37	03.57	02.53	03.50	05.26	06.57	08.24	09.03	10.13
	15.29	17.10	18.35	21.08	22.43	23.54	23.05	21.23	19.34	17.49	15.12	14.26
21	09.35	08.00	06.23	05.34	03.53	02.53	03.53	05.29	06.59	08.27	09.06	10.14
	15.32	17.13	18.38	21.11	22.46	23.54	23.02	21.20	19.30	17.46	15.09	14.26
22	09.33	07.57	06.19	05.30	03.50	02.54	03.56	05.32	07.02	08.30	09.09	10.14
	15.35	17.16	18.41	21.14	22.50	23.55	22.59	21.16	19.26	17.42	15.07	14.26
23	09.30	07.53	06.16	05.27	03.47	02.54	03.59	05.35	07.05	08.33	09.12	10.15
	15.39	17.19	18.44	21.17	22.53	23.55	22.56	21.13	19.23	17.39	15.04	14.27
24	09.27	07.50	06.12	05.23	03.44	02.55	04.02	05.38	07.08	08.36	09.15	10.15
	15.42	17.23	18.47	21.20	22.56	23.54	22.53	21.09	19.19	17.35	15.02	14.28
25	09.25	07.47	06.09	05.20	03.42	02.55	04.05	05.41	07.11	07.39	09.18	10.15
	15.45	17.26	18.50	21.23	22.59	23.54	22.50	21.06	19.16	16.32	14.59	14.29
26	09.22	07.43	06.05	05.16	03.39	02.56	04.08	05.44	07.14	07.43	09.21	10.15
	15.48	17.29	18.53	21.26	23.02	23.54	22.47	21.02	19.12	16.29	14.57	14.30
27	09.19	07.40	06.02	05.13	03.36	02.57	04.11	05.47	07.17	07.46	09.24	10.15
	15.52	17.32	18.56	21.30	23.05	23.53	22.44	20.58	19.09	16.25	14.54	14.31
28	09.16	07.36	05.58	05.09	03.33	02.59	04.15	05.50	07.19	07.49	09.27	10.15
	15.55	17.35	18.59	21.33	23.08	23.52	22.40	20.55	19.05	16.22	14.52	14.32
29	09.13		05.55	05.06	03.30	03.00	04.18	05.53	07.22	07.52	09.30	10.15
	15.58		20.02	21.36	23.11	23.51	22.37	20.51	19.02	16.19	14.50	14.33
30	09.10		05.51	05.02	03.28	03.00	04.21	05.56	07.25	07.55	09.33	10.14
	16.01		20.05	21.39	23.14	23.50	22.34	20.48	18.58	16.16	14.48	14.35
31	09.07		06.48		03.25		04.24	05.59		07.58		10.13
	16.05		20.08		23.17		22.31	20.44		16.12		14.36
Potential sun hours	172	238	363	451	568	622	607	508	393	305	199	139
Sum of minutes with flicker	0	0	0	0	0	0	0	0	0	0	0	0

Table layout: For each day in each month the following matrix apply

Day in month	Sun rise (hh:mm)	First time (hh:mm) with flicker	Last time (hh:mm) with flicker	Minutes with flicker
	Sun set (hh:mm)	First time (hh:mm) with flicker	Last time (hh:mm) with flicker	Minutes with flicker

Project:

Pajukoski tv-hanke

Licensed user:

FCG Finnish Consulting Group Oy

Osmontie 34, PO Box 950

FI-00601 Helsinki

+358104095666

Henna-Riikka Rintamäki / henna-riikka.rintamaki@fcg.fi

Calculated:

22.11.2023 17.03/3.6.377

## SHADOW - Calendar per WTG

Calculation: Shadow\_Pajukoski II VE1\_RD200x18xHH200\_20230215\_VV Pajukoski I V126 3,3MWx9xHH137 (real case, no forest) WTG: 12 - Generic RD200 HH200 muokattu 5600 200.0 IOI hub: 200.0 m (TOT: 300.0 m) (183)

### Assumptions for shadow calculations

Sunshine probability S (Average daily sunshine hours) [LULEÅ]

Jan	Feb	Mar	Apr	May	Jun	Jul	Aug	Sep	Oct	Nov	Dec
0,60	2,61	4,18	6,47	8,80	10,60	9,50	6,88	4,22	2,77	1,22	0,17

### Operational time

N	NNE	ENE	E	ESE	SSE	S	SSW	WSW	W	WNW	NNW	Sum
564	412	414	434	580	826	955	1 032	927	759	646	672	8 221

	January	February	March	April	May	June	July	August	September	October	November	December
--	---------	----------	-------	-------	-----	------	------	--------	-----------	---------	----------	----------

1	10.13	09.04	07.33	06.44	04.59	03.22	03.02	04.27	06.02	07.28	08.02	09.36
	14.39	16.08	17.38	20.10	21.42	23.20	23.49	22.28	20.41	18.55	16.09	14.46
2	10.12	09.01	07.29	06.41	04.55	03.20	03.03	04.30	06.05	07.31	08.05	09.39
	14.41	16.11	17.41	20.13	21.45	23.22	23.47	22.24	20.37	18.51	16.06	14.44
3	10.11	08.58	07.26	06.37	04.52	03.17	03.05	04.33	06.08	07.34	08.08	09.41
	14.43	16.15	17.44	20.16	21.49	23.25	23.46	22.21	20.34	18.48	16.03	14.42
4	10.09	08.55	07.23	06.33	04.49	03.15	03.07	04.37	06.11	07.37	08.11	09.44
	14.45	16.18	17.47	20.19	21.52	23.28	23.44	22.18	20.30	18.44	15.59	14.40
5	10.08	08.52	07.19	06.30	04.45	03.13	03.09	04.40	06.14	07.40	08.14	09.47
	14.47	16.21	17.50	20.22	21.55	23.30	23.42	22.14	20.27	18.41	15.56	14.38
6	10.07	08.49	07.16	06.26	04.42	03.11	03.11	04.43	06.17	07.43	08.18	09.49
	14.49	16.25	17.53	20.25	21.58	23.33	23.40	22.11	20.23	18.37	15.53	14.36
7	10.05	08.46	07.12	06.23	04.39	03.09	03.14	04.46	06.19	07.45	08.21	09.51
	14.52	16.28	17.56	20.28	22.01	23.35	23.38	22.08	20.20	18.34	15.50	14.35
8	10.04	08.43	07.09	06.19	04.35	03.07	03.16	04.49	06.22	07.48	08.24	09.54
	14.54	16.31	17.59	20.31	22.05	23.37	23.36	22.04	20.16	18.30	15.47	14.33
9	10.02	08.40	07.05	06.16	04.32	03.05	03.19	04.52	06.25	07.51	08.27	09.56
	14.57	16.34	18.02	20.34	22.08	23.39	23.34	22.01	20.13	18.27	15.44	14.32
10	10.00	08.36	07.02	06.12	04.29	03.03	03.21	04.56	06.28	07.54	08.30	09.58
	14.59	16.38	18.05	20.37	22.11	23.42	23.32	21.57	20.09	18.23	15.41	14.31
11	09.58	08.33	06.58	06.09	04.25	03.01	03.24	04.59	06.31	07.57	08.34	10.00
	15.02	16.41	18.08	20.40	22.14	23.43	23.29	21.54	20.05	18.20	15.38	14.30
12	09.56	08.30	06.55	06.05	04.22	03.00	03.26	05.02	06.34	08.00	08.37	10.02
	15.05	16.44	18.11	20.43	22.18	23.45	23.27	21.51	20.02	18.16	15.35	14.29
13	09.54	08.27	06.51	06.02	04.19	02.57	03.29	05.05	06.37	08.03	08.40	10.04
	15.08	16.48	18.14	20.46	22.21	23.47	23.24	21.47	19.58	18.13	15.32	14.28
14	09.52	08.23	06.48	05.58	04.15	02.56	03.32	05.08	06.40	08.06	08.43	10.06
	15.11	16.51	18.17	20.49	22.24	23.48	23.22	21.44	19.55	18.09	15.29	14.27
15	09.50	08.20	06.44	05.55	04.12	02.55	03.35	05.11	06.42	08.09	08.47	10.07
	15.14	16.54	18.20	20.52	22.27	23.50	23.19	21.40	19.51	18.06	15.26	14.27
16	09.48	08.17	06.41	05.51	04.09	02.54	03.38	05.14	06.45	08.12	08.50	10.09
	15.17	16.57	18.23	20.55	22.31	23.51	23.16	21.37	19.48	18.03	15.23	14.26
17	09.45	08.13	06.37	05.48	04.06	02.54	03.41	05.17	06.48	08.15	08.53	10.10
	15.20	17.00	18.26	20.59	22.34	23.52	23.14	21.33	19.44	17.59	15.20	14.26
18	09.43	08.10	06.34	05.44	04.03	02.53	03.44	05.20	06.51	08.18	08.56	10.11
	15.23	17.04	18.29	21.02	22.37	23.53	23.11	21.30	19.41	17.56	15.17	14.26
19	09.40	08.07	06.30	05.41	04.00	02.53	03.47	05.23	06.54	08.21	08.59	10.12
	15.26	17.07	18.32	21.05	22.40	23.54	23.08	21.27	19.37	17.52	15.15	14.26
20	09.38	08.03	06.27	05.37	03.56	02.53	03.50	05.26	06.57	08.24	09.03	10.13
	15.29	17.10	18.35	21.08	22.43	23.54	23.05	21.23	19.34	17.49	15.12	14.26
21	09.35	08.00	06.23	05.34	03.53	02.53	03.53	05.29	06.59	08.27	09.06	10.14
	15.32	17.13	18.38	21.11	22.46	23.55	23.02	21.20	19.30	17.46	15.09	14.26
22	09.33	07.57	06.19	05.30	03.50	02.53	03.56	05.32	07.02	08.30	09.09	10.14
	15.35	17.16	18.41	21.14	22.50	23.55	22.59	21.16	19.26	17.42	15.07	14.26
23	09.30	07.53	06.16	05.27	03.47	02.54	03.59	05.35	07.05	08.33	09.12	10.15
	15.39	17.19	18.44	21.17	22.53	23.55	22.56	21.13	19.23	17.39	15.04	14.27
24	09.27	07.50	06.12	05.23	03.44	02.54	04.02	05.38	07.08	08.36	09.15	10.15
	15.42	17.23	18.47	21.20	22.56	23.55	22.53	21.09	19.19	17.35	15.02	14.28
25	09.25	07.47	06.09	05.20	03.41	02.55	04.05	05.41	07.11	07.40	09.18	10.15
	15.45	17.26	18.50	21.23	22.59	23.54	22.50	21.06	19.16	16.32	14.59	14.28
26	09.22	07.43	06.05	05.16	03.39	02.56	04.08	05.44	07.14	07.43	09.21	10.15
	15.48	17.29	18.53	21.26	23.02	23.54	22.47	21.02	19.12	16.29	14.57	14.29
27	09.19	07.40	06.02	05.13	03.36	02.57	04.11	05.47	07.17	07.46	09.24	10.15
	15.52	17.32	18.56	21.30	23.05	23.53	22.44	20.59	19.09	16.25	14.54	14.31
28	09.16	07.36	05.58	05.09	03.33	02.59	04.14	05.50	07.19	07.49	09.27	10.15
	15.55	17.35	18.59	21.33	23.08	23.52	22.40	20.55	19.05	16.22	14.52	14.32
29	09.13		05.55	05.06	03.30	03.00	04.18	05.53	07.22	07.52	09.30	10.15
	15.58		20.02	21.36	23.11	23.51	22.37	20.51	19.02	16.19	14.50	14.33
30	09.10		05.51	05.02	03.28	03.00	04.21	05.56	07.25	07.55	09.33	10.14
	16.01		20.05	21.39	23.14	23.50	22.34	20.48	18.58	16.16	14.48	14.35
31	09.07		06.48		03.25		04.24	05.59		07.58		10.14
	16.05		20.08		23.17		22.31	20.44		16.12		14.36
Potential sun hours	172	238	363	451	568	622	607	508	393	305	199	138
Sum of minutes with flicker	0	0	0	0	0	0	0	0	0	0	0	0

Table layout: For each day in each month the following matrix apply

Day in month	Sun rise (hh:mm)	First time (hh:mm) with flicker	Last time (hh:mm) with flicker	Minutes with flicker
	Sun set (hh:mm)	First time (hh:mm) with flicker	Last time (hh:mm) with flicker	Minutes with flicker

Project:

Pajukoski tv-hanke

Licensed user:

FCG Finnish Consulting Group Oy

Osmontie 34, PO Box 950

FI-00601 Helsinki

+358104095666

Henna-Riikka Rintamäki / henna-riikka.rintamaki@fcg.fi

Calculated:

22.11.2023 17.03/3.6.377

## SHADOW - Calendar per WTG

Calculation: Shadow\_Pajukoski II VE1\_RD200x18xHH200\_20230215\_VV Pajukoski I V126 3,3MWx9xHH137 (real case, no forest) WTG: 13 - Generic RD200 HH200 muokattu 5600 200.0 IOI hub: 200.0 m (TOT: 300.0 m) (184)

### Assumptions for shadow calculations

Sunshine probability S (Average daily sunshine hours) [LULEÅ]

Jan	Feb	Mar	Apr	May	Jun	Jul	Aug	Sep	Oct	Nov	Dec
0,60	2,61	4,18	6,47	8,80	10,60	9,50	6,88	4,22	2,77	1,22	0,17

### Operational time

N	NNE	ENE	E	ESE	SSE	S	SSW	WSW	W	WNW	NNW	Sum
564	412	414	434	580	826	955	1 032	927	759	646	672	8 221

	January	February	March	April	May	June	July	August	September	October	November	December
1	10.13 14.39	09.04 16.08	07.33 17.38	06.44 20.11	04.59 21.42	03.22 23.20	03.02 23.49	04.27 22.28	06.02 20.41	07.28 18.55	08.02 16.09	09.36 14.46
2	10.12 14.41	09.01 16.11	07.29 17.41	06.41 20.14	04.56 21.45	03.20 23.23	03.03 23.47	04.30 22.24	06.05 20.37	07.31 18.51	08.05 16.06	09.39 14.44
3	10.11 14.43	08.58 16.15	07.26 17.44	06.37 20.16	04.52 21.49	03.17 23.25	03.05 23.46	04.33 22.21	06.08 20.34	07.34 18.48	08.08 16.03	09.41 14.42
4	10.10 14.45	08.55 16.18	07.23 17.47	06.33 20.19	04.49 21.52	03.15 23.28	03.07 23.44	04.37 22.18	06.11 20.30	07.37 18.44	08.11 15.59	09.44 14.40
5	10.08 14.47	08.52 16.21	07.19 17.50	06.30 20.22	04.45 21.55	03.13 23.30	03.09 23.42	04.40 22.14	06.14 20.27	07.40 18.41	08.14 15.56	09.47 14.38
6	10.07 14.49	08.49 16.25	07.16 17.53	06.26 20.25	04.42 21.58	03.11 23.33	03.11 23.40	04.43 22.11	06.17 20.23	07.43 18.37	08.18 15.53	09.49 14.36
7	10.05 14.52	08.46 16.28	07.12 17.56	06.23 20.28	04.39 22.02	03.09 23.35	03.14 23.38	04.46 22.08	06.20 20.20	07.45 18.34	08.21 15.50	09.52 14.35
8	10.04 14.54	08.43 16.31	07.09 17.59	06.19 20.31	04.35 22.05	03.07 23.37	03.16 23.36	04.49 22.04	06.22 20.16	07.48 18.30	08.24 15.47	09.54 14.33
9	10.02 14.57	08.40 16.34	07.05 18.02	06.16 20.34	04.32 22.08	03.05 23.40	03.19 23.34	04.52 22.01	06.25 20.13	07.51 18.27	08.27 15.44	09.56 14.32
10	10.00 14.59	08.36 16.38	07.02 18.05	06.12 20.37	04.29 22.11	03.03 23.42	03.21 23.32	04.56 21.58	06.28 20.09	07.54 18.23	08.31 15.41	09.58 14.31
11	09.58 15.02	08.33 16.41	06.58 18.08	06.09 20.40	04.25 22.14	03.01 23.44	03.24 23.29	04.59 21.54	06.31 20.06	07.57 18.20	08.34 15.38	10.00 14.30
12	09.56 15.05	08.30 16.44	06.55 18.11	06.05 20.43	04.22 22.18	03.00 23.45	03.26 23.27	05.02 21.51	06.34 20.02	08.00 18.16	08.37 15.35	10.02 14.29
13	09.54 15.08	08.27 16.48	06.51 18.14	06.02 20.46	04.19 22.21	02.57 23.47	03.29 23.24	05.05 21.47	06.37 19.58	08.03 18.13	08.40 15.32	10.04 14.28
14	09.52 15.11	08.23 16.51	06.48 18.17	05.58 20.49	04.15 22.24	02.56 23.49	03.32 23.22	05.08 21.44	06.40 19.55	08.06 18.09	08.43 15.29	10.06 14.27
15	09.50 15.14	08.20 16.54	06.44 18.20	05.55 20.52	04.12 22.27	02.55 23.50	03.35 23.19	05.11 21.40	06.42 19.51	08.09 18.06	08.47 15.26	10.07 14.27
16	09.48 15.17	08.17 16.57	06.41 18.23	05.51 20.56	04.09 22.31	02.54 23.51	03.38 23.16	05.14 21.37	06.45 19.48	08.12 18.03	08.50 15.23	10.09 14.26
17	09.45 15.20	08.14 17.00	06.37 18.26	05.48 20.59	04.06 22.34	02.54 23.52	03.41 23.14	05.17 21.34	06.48 19.44	08.15 17.59	08.53 15.20	10.10 14.26
18	09.43 15.23	08.10 17.04	06.34 18.29	05.44 21.02	04.03 22.37	02.53 23.53	03.44 23.11	05.20 21.30	06.51 19.41	08.18 17.56	08.56 15.17	10.11 14.26
19	09.41 15.26	08.07 17.07	06.30 18.32	05.41 21.05	04.00 22.40	02.53 23.54	03.47 23.08	05.23 21.27	06.54 19.37	08.21 17.52	09.00 15.15	10.12 14.26
20	09.38 15.29	08.04 17.10	06.27 18.35	05.37 21.08	03.56 22.43	02.53 23.54	03.50 23.05	05.26 21.23	06.57 19.34	08.24 17.49	09.03 15.12	10.13 14.26
21	09.35 15.32	08.00 17.13	06.23 18.38	05.34 21.11	03.53 22.47	02.53 23.55	03.53 23.02	05.29 21.20	07.00 19.30	08.27 17.46	09.06 15.09	10.14 14.26
22	09.33 15.35	07.57 17.16	06.19 18.41	05.30 21.14	03.50 22.50	02.53 23.55	03.56 22.59	05.32 21.16	07.02 19.27	08.30 17.42	09.09 15.07	10.15 14.26
23	09.30 15.39	07.53 17.19	06.16 18.44	05.27 21.17	03.47 22.53	02.54 23.55	03.59 22.56	05.35 21.13	07.05 19.23	08.33 17.39	09.12 15.04	10.15 14.27
24	09.27 15.42	07.50 17.23	06.12 18.47	05.23 21.20	03.44 22.56	02.54 23.55	04.02 22.53	05.38 21.09	07.08 19.19	08.36 17.35	09.15 15.02	10.15 14.28
25	09.25 15.45	07.47 17.26	06.09 18.50	05.20 21.23	03.41 22.59	02.55 23.54	04.05 22.50	05.41 21.06	07.11 19.16	07.40 16.32	09.18 14.59	10.16 14.28
26	09.22 15.48	07.43 17.29	06.05 18.53	05.16 21.26	03.39 23.02	02.56 23.54	04.08 22.47	05.44 21.02	07.14 19.12	07.43 16.29	09.21 14.57	10.16 14.29
27	09.19 15.52	07.40 17.32	06.02 18.56	05.13 21.30	03.36 23.05	02.57 23.53	04.11 22.44	05.47 20.59	07.17 19.09	07.46 16.25	09.24 14.54	10.15 14.31
28	09.16 15.55	07.36 17.35	05.58 18.59	05.09 21.33	03.33 23.08	02.59 23.52	04.14 22.41	05.50 20.55	07.19 19.05	07.49 16.22	09.27 14.52	10.15 14.32
29	09.13 15.58		06.55 20.02	05.06 21.36	03.30 23.11	03.00 23.51	04.18 22.37	05.53 20.52	07.22 19.02	07.52 16.19	09.30 14.50	10.15 14.33
30	09.10 16.01		06.51 20.05	05.02 21.39	03.28 23.14	03.00 23.50	04.21 22.34	05.56 20.48	07.25 18.58	07.55 16.16	09.33 14.48	10.14 14.35
31	09.07 16.05		06.48 20.08		03.25 23.17		04.24 22.31	05.59 20.44		07.58 16.12		10.14 14.36
Potential sun hours	172	238	363	451	568	622	607	508	393	305	199	138
Sum of minutes with flicker	0	0	0	0	0	0	0	0	0	0	0	0

Table layout: For each day in each month the following matrix apply

Day in month	Sun rise (hh:mm)	First time (hh:mm) with flicker	Last time (hh:mm) with flicker	Minutes with flicker
	Sun set (hh:mm)	First time (hh:mm) with flicker	Last time (hh:mm) with flicker	Minutes with flicker

Project:

Pajukoski tv-hanke

Licensed user:

FCG Finnish Consulting Group Oy
Osmontie 34, PO Box 950
FI-00601 Helsinki
+358104095666
Henna-Riikka Rintamäki / henna-riikka.rintamaki@fcg.fi
Calculated:
22.11.2023 17.03/3.6.377

SHADOW - Calendar per WTG

Calculation: Shadow\_Pajukoski II VE1\_RD200x18xHH200\_20230215\_VV Pajukoski I V126 3,3MWx9xHH137 (real case, no forest) WTG: 14 - Generic RD200 HH200 muokattu 5600 200.0 I01 hub: 200.0 m (TOT: 300.0 m) (185)

Assumptions for shadow calculations

Sunshine probability S (Average daily sunshine hours) [LULEA]

Table with 12 columns: Jan, Feb, Mar, Apr, May, Jun, Jul, Aug, Sep, Oct, Nov, Dec. Values: 0,60, 2,61, 4,18, 6,47, 8,80, 10,60, 9,50, 6,88, 4,22, 2,77, 1,22, 0,17

Operational time

Table with 13 columns: N, NNE, ENE, E, ESE, SSE, S, SSW, WSW, W, WNW, NNW, Sum. Values: 564, 412, 414, 434, 580, 826, 955, 1032, 927, 759, 646, 672, 8221

Main shadow calculation table with columns for months (January to December) and rows for days (1 to 31). Includes 'Potential sun hours' and 'Sum of minutes with flicker' at the bottom.

Table layout: For each day in each month the following matrix apply

Matrix with 2 rows and 3 columns: Day in month, Sun rise (hh:mm), Sun set (hh:mm); First time (hh:mm) with flicker, Last time (hh:mm) with flicker, Minutes with flicker



Project:

Pajukoski tv-hanke

Licensed user:

FCG Finnish Consulting Group Oy
Osmontie 34, PO Box 950
FI-00601 Helsinki
+358104095666
Henna-Riikka Rintamäki / henna-riikka.rintamaki@fcg.fi
Calculated:
22.11.2023 17.03/3.6.377

SHADOW - Calendar per WTG

Calculation: Shadow\_Pajukoski II VE1\_RD200x18xHH200\_20230215\_VV Pajukoski I V126 3,3MWx9xHH137 (real case, no forest) WTG: 15 - Generic RD200 HH200 mukattu 5600 200.0 101 hub: 200.0 m (TOT: 300.0 m) (186)

Assumptions for shadow calculations

Sunshine probability S (Average daily sunshine hours) [LULEA]

Jan Feb Mar Apr May Jun Jul Aug Sep Oct Nov Dec
0,60 2,61 4,18 6,47 8,80 10,60 9,50 6,88 4,22 2,77 1,22 0,17

Operational time

N NNE ENE E ESE SSE S SSW WSW W WNW NNW Sum
564 412 414 434 580 826 955 1 032 927 759 646 672 8 221

Table with columns for months (January to December) and rows for each day of the year (1-31), showing sun rise and set times and minutes with flicker.

Table layout: For each day in each month the following matrix apply

Day in month Sun rise (hh:mm) First time (hh:mm) with flicker-Last time (hh:mm) with flicker/Minutes with flicker
Sun set (hh:mm) First time (hh:mm) with flicker-Last time (hh:mm) with flicker/Minutes with flicker



Project:

Pajukoski tv-hanke

Licensed user:

FCG Finnish Consulting Group Oy
Osmontie 34, PO Box 950
FI-00601 Helsinki
+358104095666
Henna-Riikka Rintamäki / henna-riikka.rintamaki@fcg.fi
Calculated:
22.11.2023 17.03/3.6.377

SHADOW - Calendar per WTG

Calculation: Shadow\_Pajukoski II VE1\_RD200x18xHH200\_20230215\_YV Pajukoski I V126 3.3MWx9xHH137 (real case, no forest) WTG: 16 - Generic RD200 HH200 muokattu 5600 200.0 I01 hub: 200.0 m (TOT: 300.0 m) (187)

Assumptions for shadow calculations

Sunshine probability S (Average daily sunshine hours) [LULEA]

Table with 12 columns (Jan-Dec) and 1 row of values: 0,60 2,61 4,18 6,47 8,80 10,60 9,50 6,88 4,22 2,77 1,22 0,17

Operational time

Table with 13 columns (N, NNE, ENE, E, ESE, SSE, S, SSW, WSW, W, WNW, NNW, Sum) and 1 row of values: 564 412 414 434 580 826 955 1032 927 759 646 672 8221

Main shadow calculation table with columns for months (January-December) and rows for days (1-31). Includes summary rows for 'Potential sun hours' and 'Sum of minutes with flicker'.

Table layout: For each day in each month the following matrix apply

Matrix layout table with 2 rows: Day in month, Sun rise (hh:mm), Sun set (hh:mm), First time (hh:mm) with flicker, Last time (hh:mm) with flicker, Minutes with flicker.



Project:

Pajukoski tv-hanke

Licensed user:

FCG Finnish Consulting Group Oy
Osmontie 34, PO Box 950
FI-00601 Helsinki
+358104095666
Henna-Riikka Rintamäki / henna-riikka.rintamaki@fcg.fi
Calculated:
22.11.2023 17.03/3.6.377

SHADOW - Calendar per WTG

Calculation: Shadow\_Pajukoski II VE1\_RD200x18xHH200\_20230215\_VV Pajukoski I V126 3,3MWx9xHH137 (real case, no forest) WTG: 17 - Generic RD200 HH200 muokattu 5600 200.0 I01 hub: 200.0 m (TOT: 300.0 m) (188)

Assumptions for shadow calculations

Sunshine probability S (Average daily sunshine hours) [LULEA]

Table with 12 columns (Jan-Dec) and 1 row of values: 0,60 2,61 4,18 6,47 8,80 10,60 9,50 6,88 4,22 2,77 1,22 0,17

Operational time

Table with 13 columns (N, NNE, ENE, E, ESE, SSE, S, SSW, WSW, W, WNW, NNW, Sum) and 1 row of values: 564 412 414 434 580 826 955 1 032 927 759 646 672 8 221

Main shadow calculation table with columns for months (January-December) and rows for days (1-31). Includes 'Potential sun hours' and 'Sum of minutes with flicker' at the bottom.

Table layout: For each day in each month the following matrix apply

Matrix with 2 rows: Day in month, Sun rise (hh:mm), Sun set (hh:mm), First time (hh:mm) with flicker, Last time (hh:mm) with flicker, Minutes with flicker.



Project:

Pajukoski tv-hanke

Licensed user:

FCG Finnish Consulting Group Oy
Osmontie 34, PO Box 950
FI-00601 Helsinki
+358104095666
Henna-Riikka Rintamäki / henna-riikka.rintamaki@fcg.fi
Calculated:
22.11.2023 17.03/3.6.377

SHADOW - Calendar per WTG

Calculation: Shadow\_Pajukoski II VE1\_RD200x18xHH200\_20230215\_YV Pajukoski I V126 3,3MWx9xHH137 (real case, no forest) WTG: 18 - Generic RD200 HH200 muokattu 5600 200.0 I01 hub: 200.0 m (TOT: 300.0 m) (189)

Assumptions for shadow calculations

Sunshine probability S (Average daily sunshine hours) [LULEA]

Table with 12 columns: Jan, Feb, Mar, Apr, May, Jun, Jul, Aug, Sep, Oct, Nov, Dec. Values range from 0,60 to 2,77.

Operational time

Table with 13 columns: N, NNE, ENE, E, ESE, SSE, S, SSW, WSW, W, WNW, NNW, Sum. Values range from 564 to 8 221.

Main shadow calculation table with columns for months (January to December) and rows for days (1 to 31). Includes 'Potential sun hours' and 'Sum of minutes with flicker' at the bottom.

Table layout: For each day in each month the following matrix apply

Matrix with 2 rows and 3 columns: Day in month, Sun rise (hh:mm) / Sun set (hh:mm), First time (hh:mm) with flicker-Last time (hh:mm) with flicker/Minutes with flicker.





Project:

Pajukoski tv-hanke

Licensed user:

FCG Finnish Consulting Group Oy
Osmontie 34, PO Box 950
FI-00601 Helsinki
+358104095666
Henna-Riikka Rintamäki / henna-riikka.rintamaki@fcg.fi
Calculated:
22.11.2023 17.03/3.6.377

SHADOW - Calendar per WTG

Calculation: Shadow\_Pajukoski II VE1\_RD200x18xHH200\_20230215\_VV Pajukoski I V126 3,3MWx9xHH137 (real case, no forest) WTG: 19 - VESTAS V126-3.3 GridStreame 3300 126.0 IOI hub: 137,0 m (TOT: 200,0 m) (1)

Assumptions for shadow calculations

Sunshine probability S (Average daily sunshine hours) [LULEA]

Table with 12 columns (Jan-Dec) and 1 row of values: 0,60 2,61 4,18 6,47 8,80 10,60 9,50 6,88 4,22 2,77 1,22 0,17

Operational time

Table with 13 columns (N, NNE, ENE, E, ESE, SSE, S, SSW, WSW, W, WNW, NNW, Sum) and 1 row of values: 564 412 414 434 580 826 955 1032 927 759 646 672 8221

Main shadow calculation table with columns for months (January-December) and rows for days (1-31). Includes summary rows for 'Potential sun hours' and 'Sum of minutes with flicker'.

Table layout: For each day in each month the following matrix apply

Matrix with 2 rows: Day in month, Sun rise (hh:mm), Sun set (hh:mm), First time (hh:mm) with flicker, Last time (hh:mm) with flicker, Minutes with flicker.



Project:

Pajukoski tv-hanke

Licensed user:

FCG Finnish Consulting Group Oy
Osmontie 34, PO Box 950
FI-00601 Helsinki
+358104095666
Henna-Riikka Rintamäki / henna-riikka.rintamaki@fcg.fi
Calculated:
22.11.2023 17.03/3.6.377

SHADOW - Calendar per WTG

Calculation: Shadow\_Pajukoski II VE1\_RD200x18xHH200\_20230215\_YV Pajukoski I V126 3,3MWx9xHH137 (real case, no forest) WTG: 20 - VESTAS V126-3.3 GridStreame 3300 126.0 IOI hub: 137,0 m (TOT: 200,0 m) (2)

Assumptions for shadow calculations

Sunshine probability S (Average daily sunshine hours) [LULEÅ]

Table with 12 columns (Jan-Dec) and 1 row of values: 0,60 2,61 4,18 6,47 8,80 10,60 9,50 6,88 4,22 2,77 1,22 0,17

Operational time

Table with 13 columns (N, NNE, ENE, E, ESE, SSE, S, SSW, WSW, W, WNW, NNW, Sum) and 1 row of values: 564 412 414 434 580 826 955 1032 927 759 646 672 8221

Main shadow calculation table with columns for months (January-December) and rows for days (1-31). Includes summary rows for 'Potential sun hours' and 'Sum of minutes with flicker'.

Table layout: For each day in each month the following matrix apply

Matrix with 2 rows: Day in month, Sun rise (hh:mm), Sun set (hh:mm), First time (hh:mm) with flicker, Last time (hh:mm) with flicker, Minutes with flicker.



Project:

Pajukoski tv-hanke

Licensed user:

FCG Finnish Consulting Group Oy

Osmontie 34, PO Box 950

FI-00601 Helsinki

+358104095666

Henna-Riikka Rintamäki / henna-riikka.rintamaki@fcg.fi

Calculated:

22.11.2023 17.03/3.6.377

## SHADOW - Calendar per WTG

Calculation: Shadow\_Pajukoski II VE1\_RD200x18xHH200\_20230215\_YV Pajukoski I V126 3,3MWx9xHH137 (real case, no forest) WTG: 21 - VESTAS V126-3.3 GridStreame 3300 126.0 IOI hub: 137,0 m (TOT: 200,0 m) (3)

### Assumptions for shadow calculations

Sunshine probability S (Average daily sunshine hours) [LULEÅ]

Jan	Feb	Mar	Apr	May	Jun	Jul	Aug	Sep	Oct	Nov	Dec
0,60	2,61	4,18	6,47	8,80	10,60	9,50	6,88	4,22	2,77	1,22	0,17

### Operational time

N	NNE	ENE	E	ESE	SSE	S	SSW	WSW	W	WNW	NNW	Sum
564	412	414	434	580	826	955	1032	927	759	646	672	8221

	January	February	March	April	May	June	July	August	September	October	November	December
1	10.13	09.05	07.33	06.44	04.59	03.23	03.02	04.27	06.02	07.28	08.02	09.36
	14.39	16.08	17.38	20.11	21.42	23.20	23.49	22.28	20.41	18.55	16.09	14.46
2	10.12	09.02	07.30	06.41	04.56	03.20	03.04	04.31	06.05	07.31	08.05	09.39
	14.41	16.12	17.41	20.14	21.46	23.23	23.48	22.25	20.38	18.51	16.06	14.44
3	10.11	08.59	07.26	06.37	04.52	03.18	03.05	04.34	06.08	07.34	08.08	09.42
	14.43	16.15	17.44	20.17	21.49	23.25	23.46	22.21	20.34	18.48	16.03	14.42
4	10.10	08.56	07.23	06.34	04.49	03.15	03.07	04.37	06.11	07.37	08.11	09.44
	14.45	16.18	17.47	20.20	21.52	23.28	23.44	22.18	20.31	18.44	16.00	14.40
5	10.08	08.52	07.19	06.30	04.46	03.13	03.09	04.40	06.14	07.40	08.15	09.47
	14.47	16.22	17.51	20.23	21.55	23.31	23.43	22.15	20.27	18.41	15.56	14.38
6	10.07	08.49	07.16	06.27	04.42	03.11	03.12	04.43	06.17	07.43	08.18	09.49
	14.49	16.25	17.54	20.26	21.59	23.33	23.41	22.11	20.23	18.37	15.53	14.37
7	10.05	08.46	07.12	06.23	04.39	03.09	03.14	04.46	06.20	07.46	08.21	09.52
	14.52	16.28	17.57	20.29	22.02	23.35	23.39	22.08	20.20	18.34	15.50	14.35
8	10.04	08.43	07.09	06.20	04.35	03.07	03.16	04.49	06.23	07.49	08.24	09.54
	14.54	16.31	18.00	20.32	22.05	23.38	23.37	22.05	20.16	18.30	15.47	14.34
9	10.02	08.40	07.05	06.16	04.32	03.05	03.19	04.53	06.25	07.52	08.27	09.56
	14.57	16.35	18.03	20.35	22.08	23.40	23.34	22.01	20.13	18.27	15.44	14.32
10	10.00	08.37	07.02	06.12	04.29	03.03	03.21	04.56	06.28	07.54	08.31	09.58
	15.00	16.38	18.06	20.38	22.11	23.42	23.32	21.58	20.09	18.24	15.41	14.31
11	09.58	08.33	06.58	06.09	04.25	03.02	03.24	04.59	06.31	07.57	08.34	10.00
	15.02	16.41	18.09	20.41	22.15	23.44	23.30	21.54	20.06	18.20	15.38	14.30
12	09.57	08.30	06.55	06.05	04.22	03.00	03.27	05.02	06.34	08.00	08.37	10.02
	15.05	16.44	18.12	20.44	22.18	23.46	23.27	21.51	20.02	18.17	15.35	14.29
13	09.54	08.27	06.51	06.02	04.19	02.57	03.29	05.05	06.37	08.03	08.40	10.04
	15.08	16.48	18.15	20.47	22.21	23.47	23.25	21.48	19.59	18.13	15.32	14.28
14	09.52	08.24	06.48	05.58	04.16	02.56	03.32	05.08	06.40	08.06	08.44	10.06
	15.11	16.51	18.18	20.50	22.24	23.49	23.22	21.44	19.55	18.10	15.29	14.27
15	09.50	08.20	06.44	05.55	04.12	02.55	03.35	05.11	06.43	08.09	08.47	10.07
	15.14	16.54	18.21	20.53	22.28	23.50	23.19	21.41	19.52	18.06	15.26	14.27
16	09.48	08.17	06.41	05.51	04.09	02.55	03.38	05.14	06.45	08.12	08.50	10.09
	15.17	16.57	18.24	20.56	22.31	23.51	23.17	21.37	19.48	18.03	15.23	14.26
17	09.46	08.14	06.37	05.48	04.06	02.54	03.41	05.17	06.48	08.15	08.53	10.10
	15.20	17.01	18.26	20.59	22.34	23.52	23.14	21.34	19.44	17.59	15.20	14.26
18	09.43	08.10	06.34	05.44	04.03	02.54	03.44	05.20	06.51	08.18	08.57	10.11
	15.23	17.04	18.29	21.02	22.37	23.53	23.11	21.30	19.41	17.56	15.18	14.26
19	09.41	08.07	06.30	05.41	04.00	02.53	03.47	05.24	06.54	08.21	09.00	10.12
	15.26	17.07	18.32	21.05	22.40	23.54	23.08	21.27	19.37	17.53	15.15	14.26
20	09.38	08.04	06.27	05.37	03.57	02.53	03.50	05.27	06.57	08.24	09.03	10.13
	15.29	17.10	18.35	21.08	22.44	23.55	23.05	21.23	19.34	17.49	15.12	14.26
21	09.36	08.00	06.23	05.34	03.54	02.53	03.53	05.30	07.00	08.27	09.06	10.14
	15.32	17.13	18.38	21.11	22.47	23.55	23.02	21.20	19.30	17.46	15.09	14.26
22	09.33	07.57	06.20	05.30	03.51	02.54	03.56	05.33	07.03	08.31	09.09	10.15
	15.36	17.17	18.41	21.14	22.50	23.55	22.59	21.16	19.27	17.42	15.07	14.27
23	09.30	07.54	06.16	05.27	03.48	02.54	03.59	05.36	07.05	08.34	09.12	10.15
	15.39	17.20	18.44	21.17	22.53	23.55	22.56	21.13	19.23	17.39	15.04	14.27
24	09.28	07.50	06.13	05.23	03.45	02.55	04.02	05.39	07.08	08.37	09.15	10.16
	15.42	17.23	18.47	21.20	22.56	23.55	22.53	21.09	19.20	17.36	15.02	14.28
25	09.25	07.47	06.09	05.20	03.42	02.55	04.05	05.42	07.11	07.40	09.19	10.16
	15.45	17.26	18.50	21.24	22.59	23.55	22.50	21.06	19.16	16.32	14.59	14.29
26	09.22	07.43	06.06	05.16	03.39	02.56	04.08	05.45	07.14	07.43	09.22	10.16
	15.49	17.29	18.53	21.27	23.02	23.54	22.47	21.02	19.13	16.29	14.57	14.30
27	09.19	07.40	06.02	05.13	03.36	02.58	04.12	05.48	07.17	07.46	09.25	10.16
	15.52	17.32	18.56	21.30	23.05	23.53	22.44	20.59	19.09	16.26	14.54	14.31
28	09.16	07.37	05.58	05.09	03.33	02.59	04.15	05.51	07.20	07.49	09.28	10.15
	15.55	17.35	18.59	21.33	23.08	23.53	22.41	20.55	19.06	16.22	14.52	14.32
29	09.14		05.55	05.06	03.30	03.00	04.18	05.53	07.23	07.52	09.30	10.15
	15.58		20.02	21.36	23.11	23.52	22.38	20.52	19.02	16.19	14.50	14.33
30	09.11		05.51	05.03	03.28	03.00	04.21	05.56	07.25	07.55	09.33	10.15
	16.02		20.05	21.39	23.14	23.50	22.34	20.48	18.58	16.16	14.48	14.35
31	09.08		06.48		03.25		04.24	05.59		07.59		10.14
	16.05		20.08		23.17		22.31	20.45		16.13		14.37
Potential sun hours	172	238	363	451	568	622	607	508	393	305	199	138
Sum of minutes with flicker	0	0	0	0	0	0	0	0	0	0	0	0

Table layout: For each day in each month the following matrix apply

Day in month	Sun rise (hh:mm)	First time (hh:mm) with flicker	Last time (hh:mm) with flicker	Minutes with flicker
	Sun set (hh:mm)	First time (hh:mm) with flicker	Last time (hh:mm) with flicker	Minutes with flicker

Project:

Pajukoski tv-hanke

Licensed user:

FCG Finnish Consulting Group Oy

Osmontie 34, PO Box 950

FI-00601 Helsinki

+358104095666

Henna-Riikka Rintamäki / henna-riikka.rintamaki@fcg.fi

Calculated:

22.11.2023 17.03/3.6.377

## SHADOW - Calendar per WTG

Calculation: Shadow\_Pajukoski II VE1\_RD200x18xHH200\_20230215\_YV Pajukoski I V126 3,3MWx9xHH137 (real case, no forest) WTG: 22 - VESTAS V126-3.3 GridStreame 3300 126.0 IOI hub: 137,0 m (TOT: 200,0 m) (4)

### Assumptions for shadow calculations

Sunshine probability S (Average daily sunshine hours) [LULEÅ]

Jan	Feb	Mar	Apr	May	Jun	Jul	Aug	Sep	Oct	Nov	Dec
0,60	2,61	4,18	6,47	8,80	10,60	9,50	6,88	4,22	2,77	1,22	0,17

### Operational time

N	NNE	ENE	E	ESE	SSE	S	SSW	WSW	W	WNW	NNW	Sum
564	412	414	434	580	826	955	1032	927	759	646	672	8221

	January	February	March	April	May	June	July	August	September	October	November	December
1	10.13	09.05	07.33	06.44	04.59	03.22	03.02	04.27	06.02	07.28	08.02	09.36
	14.39	16.08	17.38	20.11	21.42	23.20	23.49	22.28	20.41	18.55	16.09	14.46
2	10.12	09.02	07.30	06.41	04.56	03.20	03.03	04.30	06.05	07.31	08.05	09.39
	14.41	16.12	17.41	20.14	21.46	23.23	23.48	22.24	20.38	18.51	16.06	14.44
3	10.11	08.59	07.26	06.37	04.52	03.18	03.05	04.34	06.08	07.34	08.08	09.42
	14.43	16.15	17.44	20.17	21.49	23.25	23.46	22.21	20.34	18.48	16.03	14.42
4	10.10	08.55	07.23	06.34	04.49	03.15	03.07	04.37	06.11	07.37	08.11	09.44
	14.45	16.18	17.47	20.20	21.52	23.28	23.44	22.18	20.30	18.44	16.00	14.40
5	10.08	08.52	07.19	06.30	04.45	03.13	03.09	04.40	06.14	07.40	08.15	09.47
	14.47	16.21	17.50	20.23	21.55	23.30	23.43	22.15	20.27	18.41	15.56	14.38
6	10.07	08.49	07.16	06.27	04.42	03.11	03.12	04.43	06.17	07.43	08.18	09.49
	14.49	16.25	17.53	20.26	21.58	23.33	23.41	22.11	20.23	18.37	15.53	14.37
7	10.05	08.46	07.12	06.23	04.39	03.09	03.14	04.46	06.20	07.46	08.21	09.52
	14.52	16.28	17.57	20.29	22.02	23.35	23.39	22.08	20.20	18.34	15.50	14.35
8	10.04	08.43	07.09	06.19	04.35	03.07	03.16	04.49	06.23	07.49	08.24	09.54
	14.54	16.31	18.00	20.32	22.05	23.38	23.36	22.04	20.16	18.30	15.47	14.34
9	10.02	08.40	07.05	06.16	04.32	03.05	03.19	04.53	06.25	07.51	08.27	09.56
	14.57	16.35	18.03	20.35	22.08	23.40	23.34	22.01	20.13	18.27	15.44	14.32
10	10.00	08.37	07.02	06.12	04.29	03.03	03.21	04.56	06.28	07.54	08.31	09.58
	15.00	16.38	18.06	20.38	22.11	23.42	23.32	21.58	20.09	18.23	15.41	14.31
11	09.58	08.33	06.58	06.09	04.25	03.01	03.24	04.59	06.31	07.57	08.34	10.00
	15.02	16.41	18.09	20.41	22.15	23.44	23.30	21.54	20.06	18.20	15.38	14.30
12	09.56	08.30	06.55	06.05	04.22	03.00	03.27	05.02	06.34	08.00	08.37	10.02
	15.05	16.44	18.12	20.44	22.18	23.46	23.27	21.51	20.02	18.17	15.35	14.29
13	09.54	08.27	06.51	06.02	04.19	02.57	03.29	05.05	06.37	08.03	08.40	10.04
	15.08	16.48	18.15	20.47	22.21	23.47	23.25	21.47	19.59	18.13	15.32	14.28
14	09.52	08.24	06.48	05.58	04.16	02.56	03.32	05.08	06.40	08.06	08.44	10.06
	15.11	16.51	18.18	20.50	22.24	23.49	23.22	21.44	19.55	18.10	15.29	14.27
15	09.50	08.20	06.44	05.55	04.12	02.55	03.35	05.11	06.43	08.09	08.47	10.07
	15.14	16.54	18.20	20.53	22.28	23.50	23.19	21.41	19.51	18.06	15.26	14.27
16	09.48	08.17	06.41	05.51	04.09	02.55	03.38	05.14	06.45	08.12	08.50	10.09
	15.17	16.57	18.23	20.56	22.31	23.51	23.17	21.37	19.48	18.03	15.23	14.26
17	09.45	08.14	06.37	05.48	04.06	02.54	03.41	05.17	06.48	08.15	08.53	10.10
	15.20	17.01	18.26	20.59	22.34	23.52	23.14	21.34	19.44	17.59	15.20	14.26
18	09.43	08.10	06.34	05.44	04.03	02.54	03.44	05.20	06.51	08.18	08.56	10.11
	15.23	17.04	18.29	21.02	22.37	23.53	23.11	21.30	19.41	17.56	15.18	14.26
19	09.41	08.07	06.30	05.41	04.00	02.53	03.47	05.23	06.54	08.21	09.00	10.12
	15.26	17.07	18.32	21.05	22.40	23.54	23.08	21.27	19.37	17.52	15.15	14.26
20	09.38	08.04	06.27	05.37	03.57	02.53	03.50	05.26	06.57	08.24	09.03	10.13
	15.29	17.10	18.35	21.08	22.44	23.54	23.05	21.23	19.34	17.49	15.12	14.26
21	09.36	08.00	06.23	05.34	03.54	02.53	03.53	05.30	07.00	08.27	09.06	10.14
	15.32	17.13	18.38	21.11	22.47	23.55	23.02	21.20	19.30	17.46	15.09	14.26
22	09.33	07.57	06.20	05.30	03.51	02.54	03.56	05.33	07.02	08.30	09.09	10.15
	15.35	17.16	18.41	21.14	22.50	23.55	22.59	21.16	19.27	17.42	15.07	14.27
23	09.30	07.54	06.16	05.27	03.48	02.54	03.59	05.36	07.05	08.34	09.12	10.15
	15.39	17.20	18.44	21.17	22.53	23.55	22.56	21.13	19.23	17.39	15.04	14.27
24	09.28	07.50	06.13	05.23	03.45	02.55	04.02	05.39	07.08	08.37	09.15	10.15
	15.42	17.23	18.47	21.20	22.56	23.55	22.53	21.09	19.20	17.36	15.02	14.28
25	09.25	07.47	06.09	05.20	03.42	02.55	04.05	05.42	07.11	07.40	09.18	10.16
	15.45	17.26	18.50	21.23	22.59	23.55	22.50	21.06	19.16	16.32	14.59	14.29
26	09.22	07.43	06.05	05.16	03.39	02.56	04.08	05.45	07.14	07.43	09.21	10.16
	15.48	17.29	18.53	21.27	23.02	23.54	22.47	21.02	19.13	16.29	14.57	14.30
27	09.19	07.40	06.02	05.13	03.36	02.57	04.11	05.47	07.17	07.46	09.24	10.16
	15.52	17.32	18.56	21.30	23.05	23.53	22.44	20.59	19.09	16.26	14.54	14.31
28	09.16	07.36	05.58	05.09	03.33	02.59	04.15	05.50	07.20	07.49	09.27	10.15
	15.55	17.35	18.59	21.33	23.08	23.52	22.41	20.55	19.05	16.22	14.52	14.32
29	09.13		05.55	05.06	03.30	03.00	04.18	05.53	07.22	07.52	09.30	10.15
	15.58		20.02	21.36	23.11	23.51	22.37	20.52	19.02	16.19	14.50	14.33
30	09.11		05.51	05.03	03.28	03.00	04.21	05.56	07.25	07.55	09.33	10.14
	16.02		20.05	21.39	23.14	23.50	22.34	20.48	18.58	16.16	14.48	14.35
31	09.08		06.48		03.25		04.24	05.59		07.59		10.14
	16.05		20.08		23.17		22.31	20.45		16.12		14.36
Potential sun hours	172	238	363	451	568	622	607	508	393	305	199	138
Sum of minutes with flicker	0	0	0	0	0	0	0	0	0	0	0	0

Table layout: For each day in each month the following matrix apply

Day in month	Sun rise (hh:mm)	First time (hh:mm) with flicker	Last time (hh:mm) with flicker	Minutes with flicker
	Sun set (hh:mm)	First time (hh:mm) with flicker	Last time (hh:mm) with flicker	Minutes with flicker

Project:

Pajukoski tv-hanke

Licensed user:

FCG Finnish Consulting Group Oy
Osmontie 34, PO Box 950
FI-00601 Helsinki
+358104095666
Henna-Riikka Rintamäki / henna-riikka.rintamaki@fcg.fi
Calculated:
22.11.2023 17.03/3.6.377

SHADOW - Calendar per WTG

Calculation: Shadow\_Pajukoski II VE1\_RD200x18xHH200\_20230215\_YV Pajukoski I V126 3,3MWx9xHH137 (real case, no forest) WTG: 23 - VESTAS V126-3.3 GridStreame 3300 126.0 IOI hub: 137,0 m (TOT: 200,0 m) (5)

Assumptions for shadow calculations

Sunshine probability S (Average daily sunshine hours) [LULEA]

Table with 12 columns (Jan-Dec) and 1 row of values: 0,60 2,61 4,18 6,47 8,80 10,60 9,50 6,88 4,22 2,77 1,22 0,17

Operational time

Table with 13 columns (N, NNE, ENE, E, ESE, SSE, S, SSW, WSW, W, WNW, NNW, Sum) and 1 row of values: 564 412 414 434 580 826 955 1032 927 759 646 672 8221

Main shadow calculation table with columns for months (January-December) and rows for days (1-31). Includes summary rows for 'Potential sun hours' and 'Sum of minutes with flicker'.

Table layout: For each day in each month the following matrix apply

Matrix with 2 rows: Day in month, Sun rise (hh:mm), Sun set (hh:mm), First time (hh:mm) with flicker, Last time (hh:mm) with flicker, Minutes with flicker.



Project:

Pajukoski tv-hanke

Licensed user:

FCG Finnish Consulting Group Oy

Osmontie 34, PO Box 950

FI-00601 Helsinki

+358104095666

Henna-Riikka Rintamäki / henna-riikka.rintamaki@fcg.fi

Calculated:

22.11.2023 17.03/3.6.377

## SHADOW - Calendar per WTG

Calculation: Shadow\_Pajukoski II VE1\_RD200x18xHH200\_20230215\_VV Pajukoski I V126 3.3MMWx9xHH137 (real case, no forest) WTG: 24 - VESTAS V126-3.3 GridStreame 3300 126.0 IOI hub: 137,0 m (TOT: 200,0 m) (6)

### Assumptions for shadow calculations

Sunshine probability S (Average daily sunshine hours) [LULEÅ]

Jan	Feb	Mar	Apr	May	Jun	Jul	Aug	Sep	Oct	Nov	Dec
0,60	2,61	4,18	6,47	8,80	10,60	9,50	6,88	4,22	2,77	1,22	0,17

### Operational time

N	NNE	ENE	E	ESE	SSE	S	SSW	WSW	W	WNW	NNW	Sum
564	412	414	434	580	826	955	1032	927	759	646	672	8221

	January	February	March	April	May	June	July	August	September	October	November	December
1	10.13	09.04	07.33	06.44	04.59	03.22	03.02	04.27	06.02	07.28	08.02	09.36
	14.39	16.08	17.38	20.11	21.42	23.20	23.49	22.28	20.41	18.55	16.09	14.46
2	10.12	09.01	07.29	06.41	04.56	03.20	03.04	04.30	06.05	07.31	08.05	09.39
	14.41	16.11	17.41	20.14	21.45	23.22	23.47	22.24	20.37	18.51	16.06	14.44
3	10.11	08.58	07.26	06.37	04.52	03.18	03.05	04.34	06.08	07.34	08.08	09.41
	14.43	16.15	17.44	20.16	21.49	23.25	23.46	22.21	20.34	18.48	16.03	14.42
4	10.09	08.55	07.23	06.34	04.49	03.15	03.07	04.37	06.11	07.37	08.11	09.44
	14.45	16.18	17.47	20.19	21.52	23.28	23.44	22.18	20.30	18.44	16.00	14.40
5	10.08	08.52	07.19	06.30	04.45	03.13	03.09	04.40	06.14	07.40	08.14	09.47
	14.47	16.21	17.50	20.22	21.55	23.30	23.42	22.14	20.27	18.41	15.56	14.38
6	10.07	08.49	07.16	06.26	04.42	03.11	03.12	04.43	06.17	07.43	08.18	09.49
	14.49	16.25	17.53	20.25	21.58	23.33	23.40	22.11	20.23	18.37	15.53	14.37
7	10.05	08.46	07.12	06.23	04.39	03.09	03.14	04.46	06.20	07.46	08.21	09.51
	14.52	16.28	17.56	20.28	22.01	23.35	23.38	22.08	20.20	18.34	15.50	14.35
8	10.04	08.43	07.09	06.19	04.35	03.07	03.16	04.49	06.22	07.48	08.24	09.54
	14.54	16.31	17.59	20.31	22.05	23.37	23.36	22.04	20.16	18.30	15.47	14.34
9	10.02	08.40	07.05	06.16	04.32	03.05	03.19	04.53	06.25	07.51	08.27	09.56
	14.57	16.35	18.02	20.34	22.08	23.39	23.34	22.01	20.13	18.27	15.44	14.32
10	10.00	08.36	07.02	06.12	04.29	03.03	03.21	04.56	06.28	07.54	08.31	09.58
	15.00	16.38	18.05	20.37	22.11	23.42	23.32	21.58	20.09	18.23	15.41	14.31
11	09.58	08.33	06.58	06.09	04.25	03.01	03.24	04.59	06.31	07.57	08.34	10.00
	15.02	16.41	18.08	20.40	22.14	23.43	23.29	21.54	20.06	18.20	15.38	14.30
12	09.56	08.30	06.55	06.05	04.22	03.00	03.27	05.02	06.34	08.00	08.37	10.02
	15.05	16.44	18.11	20.43	22.18	23.45	23.27	21.51	20.02	18.16	15.35	14.29
13	09.54	08.27	06.51	06.02	04.19	02.57	03.29	05.05	06.37	08.03	08.40	10.04
	15.08	16.48	18.14	20.46	22.21	23.47	23.24	21.47	19.58	18.13	15.32	14.28
14	09.52	08.23	06.48	05.58	04.16	02.56	03.32	05.08	06.40	08.06	08.43	10.06
	15.11	16.51	18.17	20.49	22.24	23.48	23.22	21.44	19.55	18.10	15.29	14.27
15	09.50	08.20	06.44	05.55	04.12	02.55	03.35	05.11	06.42	08.09	08.47	10.07
	15.14	16.54	18.20	20.52	22.27	23.50	23.19	21.40	19.51	18.06	15.26	14.27
16	09.48	08.17	06.41	05.51	04.09	02.55	03.38	05.14	06.45	08.12	08.50	10.09
	15.17	16.57	18.23	20.56	22.31	23.51	23.16	21.37	19.48	18.03	15.23	14.26
17	09.45	08.14	06.37	05.48	04.06	02.54	03.41	05.17	06.48	08.15	08.53	10.10
	15.20	17.01	18.26	20.59	22.34	23.52	23.14	21.34	19.44	17.59	15.20	14.26
18	09.43	08.10	06.34	05.44	04.03	02.54	03.44	05.20	06.51	08.18	08.56	10.11
	15.23	17.04	18.29	21.02	22.37	23.53	23.11	21.30	19.41	17.56	15.18	14.26
19	09.40	08.07	06.30	05.41	04.00	02.53	03.47	05.23	06.54	08.21	08.59	10.12
	15.26	17.07	18.32	21.05	22.40	23.54	23.08	21.27	19.37	17.52	15.15	14.26
20	09.38	08.04	06.27	05.37	03.57	02.53	03.50	05.26	06.57	08.24	09.03	10.13
	15.29	17.10	18.35	21.08	22.43	23.54	23.05	21.23	19.34	17.49	15.12	14.26
21	09.35	08.00	06.23	05.34	03.54	02.53	03.53	05.29	07.00	08.27	09.06	10.14
	15.32	17.13	18.38	21.11	22.47	23.55	23.02	21.20	19.30	17.46	15.09	14.26
22	09.33	07.57	06.20	05.30	03.50	02.54	03.56	05.32	07.02	08.30	09.09	10.14
	15.35	17.16	18.41	21.14	22.50	23.55	22.59	21.16	19.27	17.42	15.07	14.27
23	09.30	07.53	06.16	05.27	03.47	02.54	03.59	05.35	07.05	08.33	09.12	10.15
	15.39	17.20	18.44	21.17	22.53	23.55	22.56	21.13	19.23	17.39	15.04	14.27
24	09.27	07.50	06.12	05.23	03.45	02.55	04.02	05.38	07.08	08.36	09.15	10.15
	15.42	17.23	18.47	21.20	22.56	23.55	22.53	21.09	19.19	17.36	15.02	14.28
25	09.25	07.47	06.09	05.20	03.42	02.55	04.05	05.41	07.11	07.40	09.18	10.15
	15.45	17.26	18.50	21.23	22.59	23.54	22.50	21.06	19.16	16.32	14.59	14.29
26	09.22	07.43	06.05	05.16	03.39	02.56	04.08	05.44	07.14	07.43	09.21	10.15
	15.48	17.29	18.53	21.26	23.02	23.54	22.47	21.02	19.12	16.29	14.57	14.30
27	09.19	07.40	06.02	05.13	03.36	02.58	04.11	05.47	07.17	07.46	09.24	10.15
	15.52	17.32	18.56	21.30	23.05	23.53	22.44	20.59	19.09	16.26	14.54	14.31
28	09.16	07.36	05.58	05.09	03.33	02.59	04.15	05.50	07.20	07.49	09.27	10.15
	15.55	17.35	18.59	21.33	23.08	23.52	22.40	20.55	19.05	16.22	14.52	14.32
29	09.13		05.55	05.06	03.30	03.00	04.18	05.53	07.22	07.52	09.30	10.15
	15.58		20.02	21.36	23.11	23.51	22.37	20.52	19.02	16.19	14.50	14.33
30	09.10		05.51	05.02	03.28	03.00	04.21	05.56	07.25	07.55	09.33	10.14
	16.02		20.05	21.39	23.14	23.50	22.34	20.48	18.58	16.16	14.48	14.35
31	09.07		06.48		03.25		04.24	05.59		07.58		10.14
	16.05		20.08		23.17		22.31	20.44		16.12		14.36
Potential sun hours	172	238	363	451	568	622	607	508	393	305	199	139
Sum of minutes with flicker	0	0	0	0	0	0	0	0	0	0	0	0

Table layout: For each day in each month the following matrix apply

Day in month	Sun rise (hh:mm)	First time (hh:mm) with flicker	Last time (hh:mm) with flicker	Minutes with flicker
	Sun set (hh:mm)	First time (hh:mm) with flicker	Last time (hh:mm) with flicker	Minutes with flicker

Project:

Pajukoski tv-hanke

Licensed user:

FCG Finnish Consulting Group Oy

Osmontie 34, PO Box 950

FI-00601 Helsinki

+358104095666

Henna-Riikka Rintamäki / henna-riikka.rintamaki@fcg.fi

Calculated:

22.11.2023 17.03/3.6.377

## SHADOW - Calendar per WTG

Calculation: Shadow\_Pajukoski II VE1\_RD200x18xHH200\_20230215\_VV Pajukoski I V126 3.3MWx9xHH137 (real case, no forest) WTG: 25 - VESTAS V126-3.3 GridStreame 3300 126.0 IOI hub: 137,0 m (TOT: 200,0 m) (7)

### Assumptions for shadow calculations

Sunshine probability S (Average daily sunshine hours) [LULEÅ]

Jan	Feb	Mar	Apr	May	Jun	Jul	Aug	Sep	Oct	Nov	Dec
0,60	2,61	4,18	6,47	8,80	10,60	9,50	6,88	4,22	2,77	1,22	0,17

### Operational time

N	NNE	ENE	E	ESE	SSE	S	SSW	WSW	W	WNW	NNW	Sum
564	412	414	434	580	826	955	1032	927	759	646	672	8221

	January	February	March	April	May	June	July	August	September	October	November	December
1	10.12	09.04	07.33	06.44	04.59	03.23	03.02	04.27	06.02	07.28	08.02	09.36
	14.39	16.08	17.38	20.11	21.42	23.20	23.49	22.28	20.41	18.55	16.09	14.46
2	10.12	09.01	07.29	06.41	04.56	03.20	03.04	04.30	06.05	07.31	08.05	09.39
	14.41	16.12	17.41	20.13	21.45	23.22	23.47	22.24	20.37	18.51	16.06	14.44
3	10.10	08.58	07.26	06.37	04.52	03.18	03.06	04.34	06.08	07.34	08.08	09.41
	14.43	16.15	17.44	20.16	21.49	23.25	23.46	22.21	20.34	18.48	16.03	14.42
4	10.09	08.55	07.23	06.34	04.49	03.15	03.07	04.37	06.11	07.37	08.11	09.44
	14.45	16.18	17.47	20.19	21.52	23.28	23.44	22.18	20.30	18.44	16.00	14.40
5	10.08	08.52	07.19	06.30	04.45	03.13	03.10	04.40	06.14	07.40	08.14	09.46
	14.47	16.21	17.50	20.22	21.55	23.30	23.42	22.14	20.27	18.41	15.56	14.38
6	10.07	08.49	07.16	06.26	04.42	03.11	03.12	04.43	06.17	07.43	08.18	09.49
	14.49	16.25	17.53	20.25	21.58	23.33	23.40	22.11	20.23	18.37	15.53	14.37
7	10.05	08.46	07.12	06.23	04.39	03.09	03.14	04.46	06.20	07.45	08.21	09.51
	14.52	16.28	17.56	20.28	22.01	23.35	23.38	22.08	20.20	18.34	15.50	14.35
8	10.03	08.43	07.09	06.19	04.35	03.07	03.16	04.49	06.22	07.48	08.24	09.54
	14.54	16.31	17.59	20.31	22.05	23.37	23.36	22.04	20.16	18.30	15.47	14.34
9	10.02	08.40	07.05	06.16	04.32	03.05	03.19	04.53	06.25	07.51	08.27	09.56
	14.57	16.35	18.02	20.34	22.08	23.39	23.34	22.01	20.13	18.27	15.44	14.32
10	10.00	08.36	07.02	06.12	04.29	03.03	03.21	04.56	06.28	07.54	08.30	09.58
	15.00	16.38	18.05	20.37	22.11	23.41	23.32	21.57	20.09	18.23	15.41	14.31
11	09.58	08.33	06.58	06.09	04.25	03.02	03.24	04.59	06.31	07.57	08.34	10.00
	15.02	16.41	18.08	20.40	22.14	23.43	23.29	21.54	20.06	18.20	15.38	14.30
12	09.56	08.30	06.55	06.05	04.22	03.00	03.27	05.02	06.34	08.00	08.37	10.02
	15.05	16.44	18.11	20.43	22.18	23.45	23.27	21.51	20.02	18.16	15.35	14.29
13	09.54	08.27	06.51	06.02	04.19	02.58	03.29	05.05	06.37	08.03	08.40	10.04
	15.08	16.48	18.14	20.46	22.21	23.47	23.24	21.47	19.58	18.13	15.32	14.28
14	09.52	08.23	06.48	05.58	04.16	02.56	03.32	05.08	06.40	08.06	08.43	10.05
	15.11	16.51	18.17	20.49	22.24	23.48	23.22	21.44	19.55	18.10	15.29	14.27
15	09.50	08.20	06.44	05.55	04.12	02.56	03.35	05.11	06.42	08.09	08.47	10.07
	15.14	16.54	18.20	20.52	22.27	23.50	23.19	21.40	19.51	18.06	15.26	14.27
16	09.48	08.17	06.41	05.51	04.09	02.55	03.38	05.14	06.45	08.12	08.50	10.08
	15.17	16.57	18.23	20.55	22.30	23.51	23.16	21.37	19.48	18.03	15.23	14.26
17	09.45	08.13	06.37	05.48	04.06	02.54	03.41	05.17	06.48	08.15	08.53	10.10
	15.20	17.01	18.26	20.59	22.34	23.52	23.13	21.33	19.44	17.59	15.20	14.26
18	09.43	08.10	06.34	05.44	04.03	02.54	03.44	05.20	06.51	08.18	08.56	10.11
	15.23	17.04	18.29	21.02	22.37	23.53	23.11	21.30	19.41	17.56	15.18	14.26
19	09.40	08.07	06.30	05.41	04.00	02.53	03.47	05.23	06.54	08.21	08.59	10.12
	15.26	17.07	18.32	21.05	22.40	23.53	23.08	21.27	19.37	17.52	15.15	14.26
20	09.38	08.03	06.27	05.37	03.57	02.53	03.50	05.26	06.57	08.24	09.03	10.13
	15.29	17.10	18.35	21.08	22.43	23.54	23.05	21.23	19.34	17.49	15.12	14.26
21	09.35	08.00	06.23	05.34	03.54	02.53	03.53	05.29	07.00	08.27	09.06	10.14
	15.32	17.13	18.38	21.11	22.46	23.54	23.02	21.20	19.30	17.46	15.09	14.26
22	09.33	07.57	06.20	05.30	03.51	02.54	03.56	05.32	07.02	08.30	09.09	10.14
	15.36	17.16	18.41	21.14	22.50	23.55	22.59	21.16	19.27	17.42	15.07	14.27
23	09.30	07.53	06.16	05.27	03.48	02.54	03.59	05.36	07.05	08.33	09.12	10.15
	15.39	17.20	18.44	21.17	22.53	23.55	22.56	21.13	19.23	17.39	15.04	14.27
24	09.27	07.50	06.12	05.23	03.45	02.55	04.02	05.39	07.08	08.36	09.15	10.15
	15.42	17.23	18.47	21.20	22.56	23.54	22.53	21.09	19.19	17.36	15.02	14.28
25	09.25	07.47	06.09	05.20	03.42	02.56	04.05	05.41	07.11	07.40	09.18	10.15
	15.45	17.26	18.50	21.23	22.59	23.54	22.50	21.06	19.16	16.32	14.59	14.29
26	09.22	07.43	06.05	05.16	03.39	02.57	04.08	05.44	07.14	07.43	09.21	10.15
	15.48	17.29	18.53	21.26	23.02	23.54	22.47	21.02	19.12	16.29	14.57	14.30
27	09.19	07.40	06.02	05.13	03.36	02.58	04.12	05.47	07.17	07.46	09.24	10.15
	15.52	17.32	18.56	21.30	23.05	23.53	22.44	20.59	19.09	16.26	14.54	14.31
28	09.16	07.36	05.58	05.09	03.33	02.59	04.15	05.50	07.19	07.49	09.27	10.15
	15.55	17.35	18.59	21.33	23.08	23.52	22.40	20.55	19.05	16.22	14.52	14.32
29	09.13		05.55	05.06	03.30	03.00	04.18	05.53	07.22	07.52	09.30	10.15
	15.58		20.02	21.36	23.11	23.51	22.37	20.52	19.02	16.19	14.50	14.33
30	09.10		05.51	05.02	03.28	03.00	04.21	05.56	07.25	07.55	09.33	10.14
	16.02		20.05	21.39	23.14	23.50	22.34	20.48	18.58	16.16	14.48	14.35
31	09.07		06.48		03.25		04.24	05.59		07.58		10.13
	16.05		20.08		23.17		22.31	20.44		16.12		14.37
Potential sun hours	172	238	363	451	568	621	607	508	393	305	199	139
Sum of minutes with flicker	0	0	0	0	0	0	0	0	0	0	0	0

Table layout: For each day in each month the following matrix apply

Day in month	Sun rise (hh:mm)	First time (hh:mm) with flicker	Last time (hh:mm) with flicker	Minutes with flicker
	Sun set (hh:mm)	First time (hh:mm) with flicker	Last time (hh:mm) with flicker	Minutes with flicker

Project:

Pajukoski tv-hanke

Licensed user:

FCG Finnish Consulting Group Oy
Osmontie 34, PO Box 950
FI-00601 Helsinki
+358104095666
Henna-Riikka Rintamäki / henna-riikka.rintamaki@fcg.fi
Calculated:
22.11.2023 17.03/3.6.377

SHADOW - Calendar per WTG

Calculation: Shadow\_Pajukoski II VE1\_RD200x18xHH200\_20230215\_VV Pajukoski I V126 3.3MWx9xHH137 (real case, no forest) WTG: 26 - VESTAS V126-3.3 GridStreame 3300 126.0 IOI hub: 137,0 m (TOT: 200,0 m) (8)

Assumptions for shadow calculations

Sunshine probability S (Average daily sunshine hours) [LULEA]

Table with 12 columns (Jan-Dec) and 1 row of values: 0,60 2,61 4,18 6,47 8,80 10,60 9,50 6,88 4,22 2,77 1,22 0,17

Operational time

Table with 13 columns (N, NNE, ENE, E, ESE, SSE, S, SSW, WSW, W, WNW, NNW, Sum) and 1 row of values: 564 412 414 434 580 826 955 1032 927 759 646 672 8221

Main shadow calculation table with columns for months (January-December) and rows for days (1-31). Includes summary rows for 'Potential sun hours' and 'Sum of minutes with flicker'.

Table layout: For each day in each month the following matrix apply

Matrix layout table with 2 rows: Day in month, Sun rise (hh:mm), Sun set (hh:mm), First time (hh:mm) with flicker, Last time (hh:mm) with flicker, Minutes with flicker.





Project:

Pajukoski tv-hanke

Licensed user:

FCG Finnish Consulting Group Oy
Osmontie 34, PO Box 950
FI-00601 Helsinki
+358104095666
Henna-Riikka Rintamäki / henna-riikka.rintamaki@fcg.fi
Calculated:
22.11.2023 17.03/3.6.377

SHADOW - Calendar per WTG

Calculation: Shadow\_Pajukoski II VE1\_RD200x18xHH200\_20230215\_VV Pajukoski I V126 3.3MWx9xHH137 (real case, no forest) WTG: 27 - VESTAS V126-3.3 GridStreame 3300 126.0 IOI hub: 137,0 m (TOT: 200,0 m) (9)

Assumptions for shadow calculations

Sunshine probability S (Average daily sunshine hours) [LULEA]

Table with 12 columns (Jan-Dec) and 1 row of values: 0,60 2,61 4,18 6,47 8,80 10,60 9,50 6,88 4,22 2,77 1,22 0,17

Operational time

Table with 13 columns (N, NNE, ENE, E, ESE, SSE, S, SSW, WSW, W, WNW, NNW, Sum) and 1 row of values: 564 412 414 434 580 826 955 1032 927 759 646 672 8221

Main shadow calculation table with columns for months (January-December) and rows for days (1-31). Includes summary rows for 'Potential sun hours' and 'Sum of minutes with flicker'.

Table layout: For each day in each month the following matrix apply

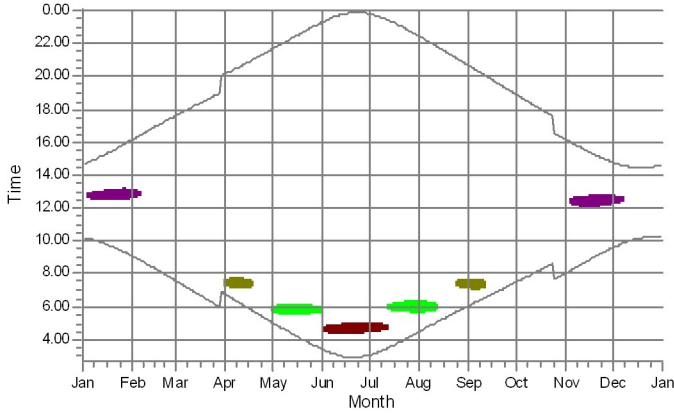
Matrix layout table with 2 rows: Day in month, Sun rise (hh:mm), Sun set (hh:mm), First time (hh:mm) with flicker, Last time (hh:mm) with flicker, Minutes with flicker.



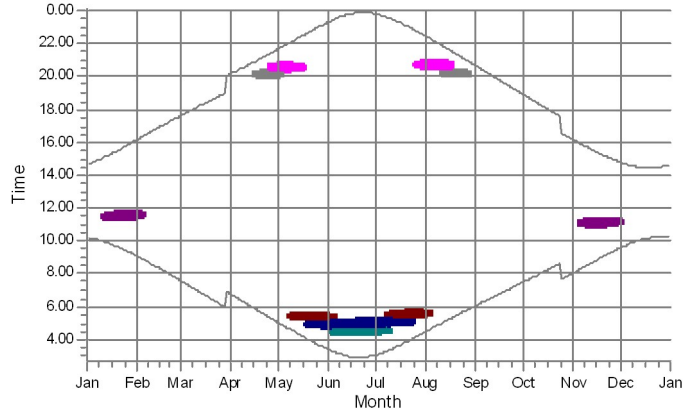
## SHADOW - Calendar per WTG, graphical

Calculation: Shadow\_Pajukoski II VE1\_RD200x18xHH200\_20230215\_YV Pajukoski I V126 3,3MWx9xHH137 (real case, no forest)

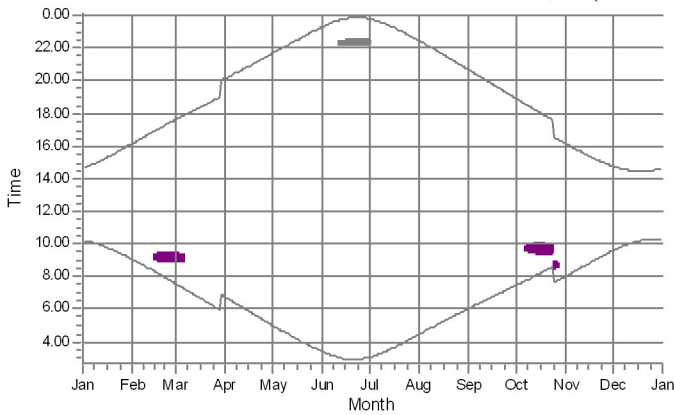
1: Generic RD200 HH200 muokattu 5600 200.0 !O! hub: 200,0 m (TOT: 300



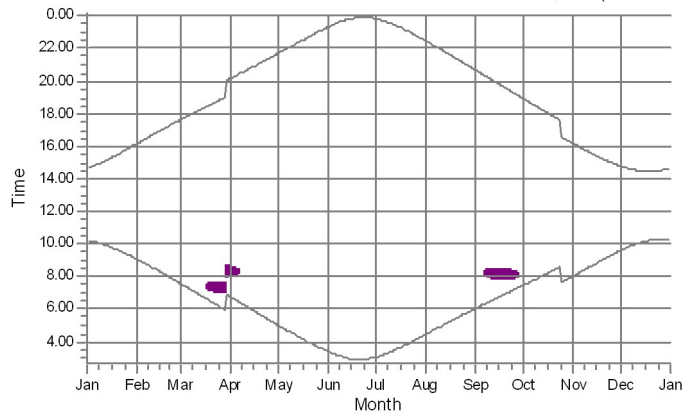
2: Generic RD200 HH200 muokattu 5600 200.0 !O! hub: 200,0 m (TOT: 300



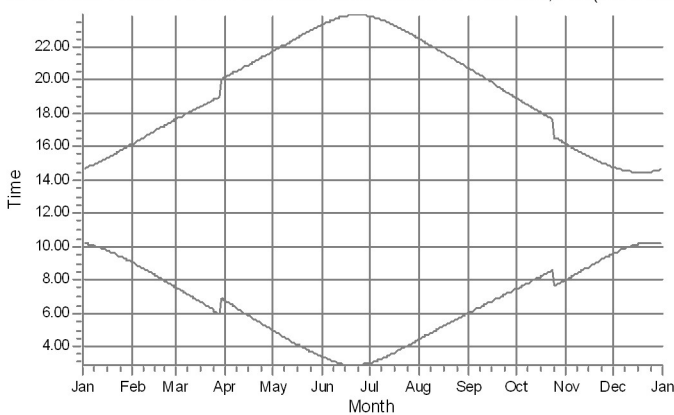
3: Generic RD200 HH200 muokattu 5600 200.0 !O! hub: 200,0 m (TOT: 300



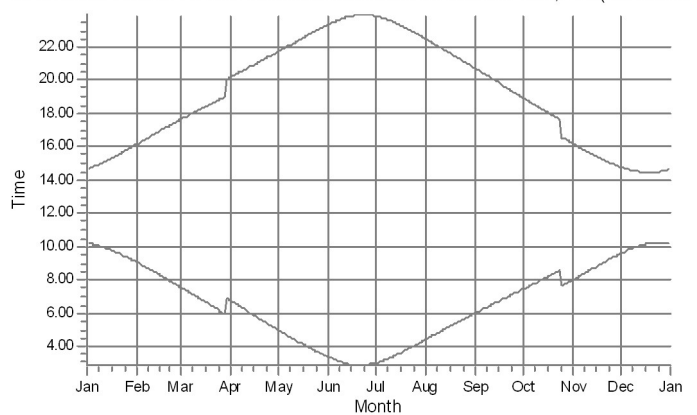
4: Generic RD200 HH200 muokattu 5600 200.0 !O! hub: 200,0 m (TOT: 300











5: Generic RD200 HH200 muokattu 5600 200.0 !O! hub: 200,0 m (TOT: 300



6: Generic RD200 HH200 muokattu 5600 200.0 !O! hub: 200,0 m (TOT: 300



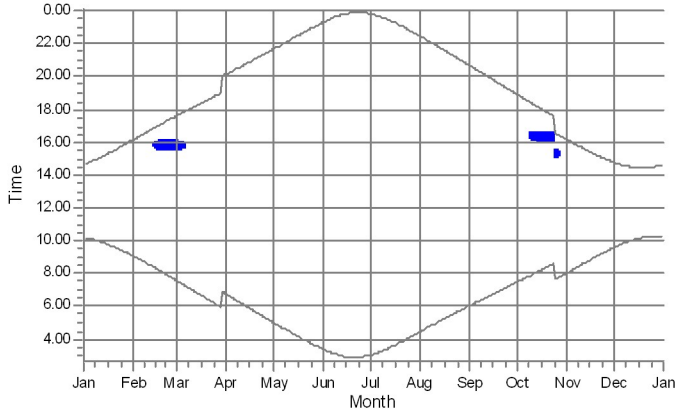
### Shadow receptors

	D: Asuinrakennus D (Noppala)		G: Asuinrakennus G (Maijannevantie)		J: Lomarakennus J (Junno)
	E: Muu rakennus E (Noppala)		H: Asuinrakennus H (Hietasaari)		K: Lomarakennus K (Isomännikkö)
	F: Asuinrakennus F (Maijannevantie)		I: Asuinrakennus I (Lahdenperä)		

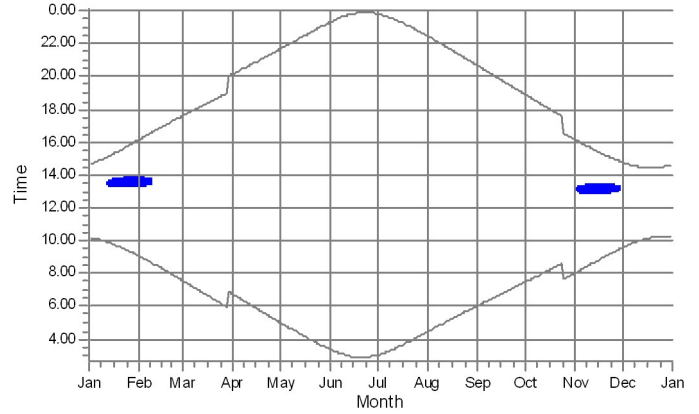
## SHADOW - Calendar per WTG, graphical

Calculation: Shadow\_Pajukoski II VE1\_RD200x18xHH200\_20230215\_YV Pajukoski I V126 3,3MWx9xHH137 (real case, no forest)

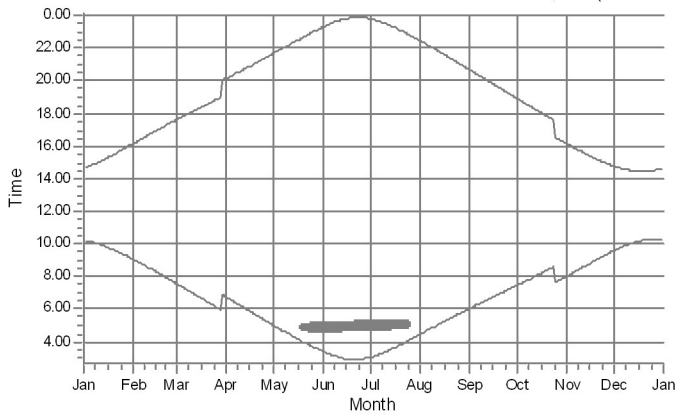
7: Generic RD200 HH200 muokattu 5600 200.0 !O! hub: 200,0 m (TOT: 300



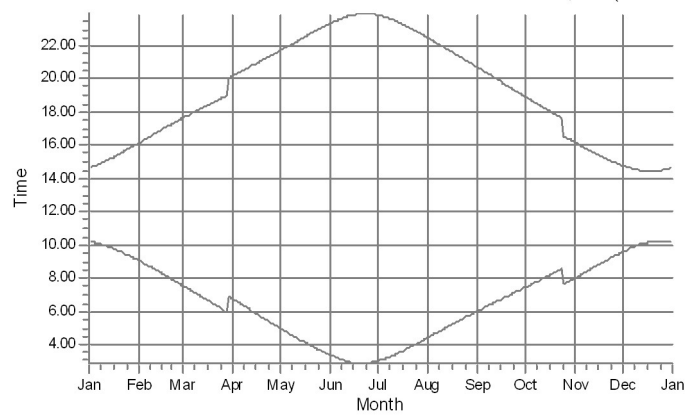
8: Generic RD200 HH200 kavennet 5600 200.0 !O! hub: 200,0 m (TOT: 300



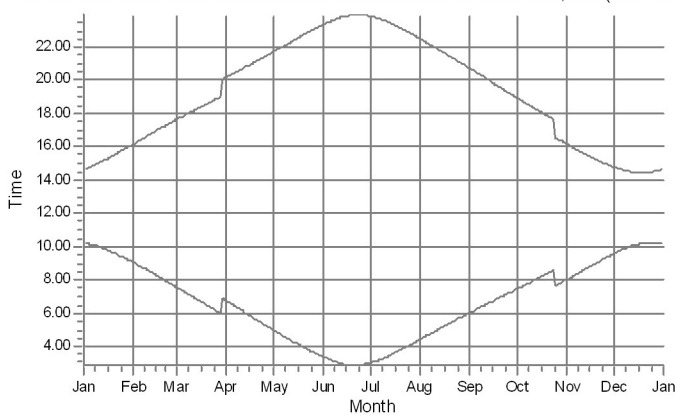
9: Generic RD200 HH200 kavennet 5600 200.0 !O! hub: 200,0 m (TOT: 300



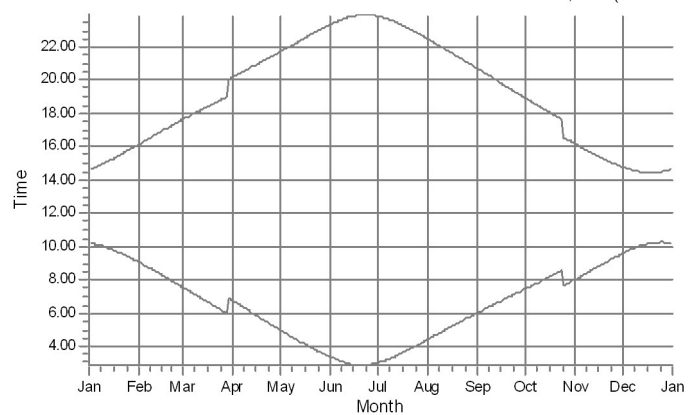
10: Generic RD200 HH200 muokattu 5600 200.0 !O! hub: 200,0 m (TOT: 300



11: Generic RD200 HH200 muokattu 5600 200.0 !O! hub: 200,0 m (TOT: 300



12: Generic RD200 HH200 muokattu 5600 200.0 !O! hub: 200,0 m (TOT: 300



Shadow receptors



C: Lomarakennus C (Latvalampi)

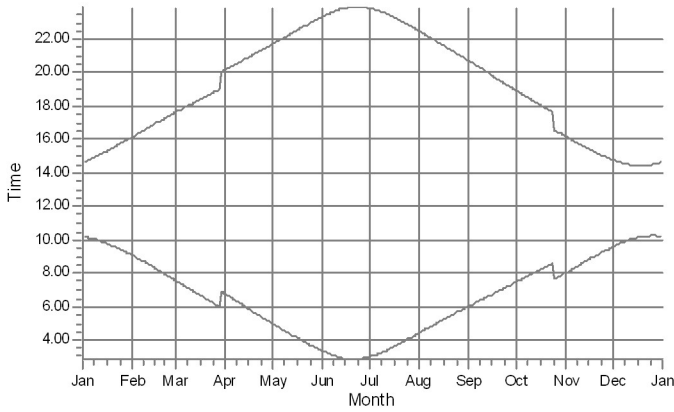


D: Asuinrakennus D (Noppala)

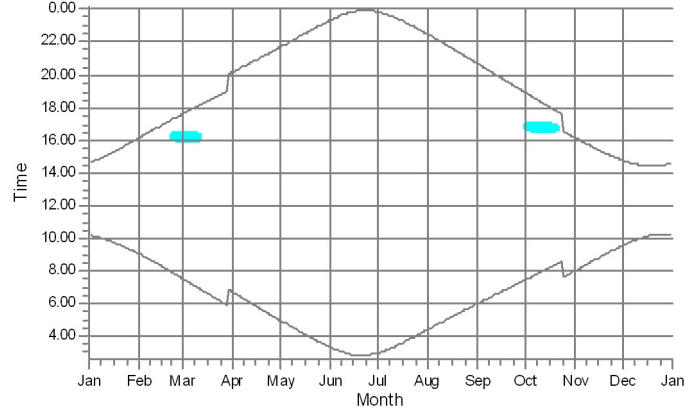
## SHADOW - Calendar per WTG, graphical

Calculation: Shadow\_Pajukoski II VE1\_RD200x18xHH200\_20230215\_YV Pajukoski I V126 3,3MWx9xHH137 (real case, no forest)

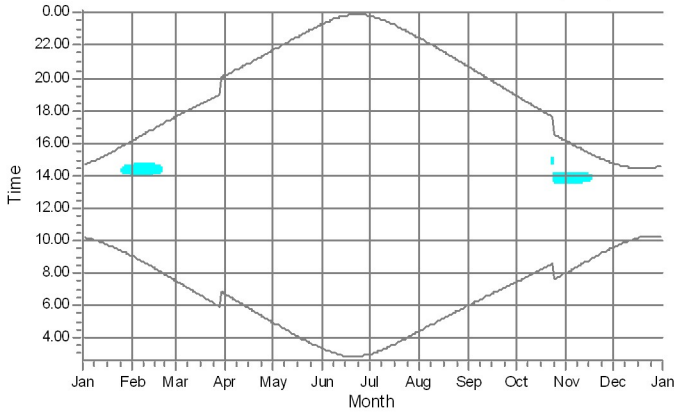
13: Generic RD200 HH200 muokattu 5600 200.0 !O! hub: 200,0 m (TOT: 30



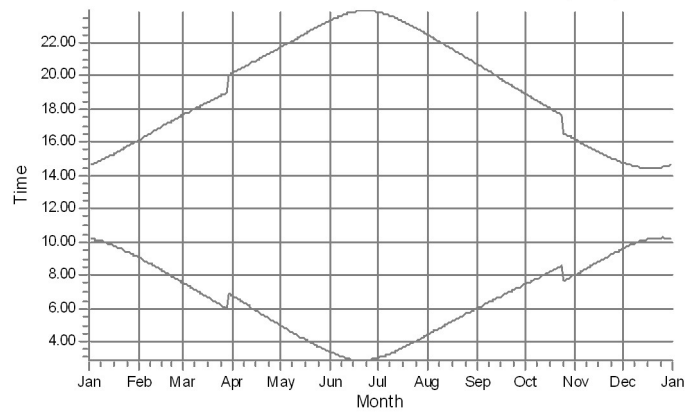
14: Generic RD200 HH200 muokattu 5600 200.0 !O! hub: 200,0 m (TOT: 30



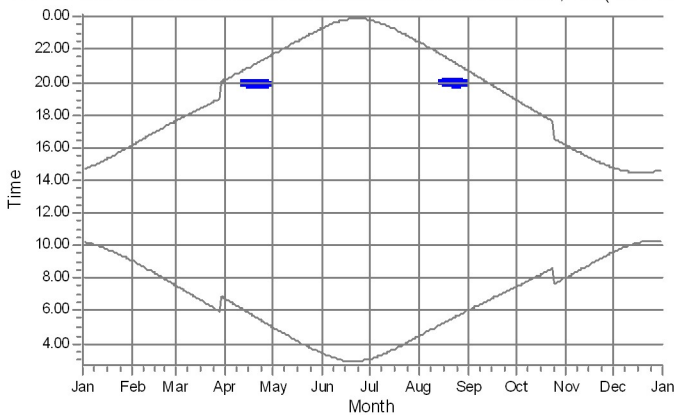
15: Generic RD200 HH200 muokattu 5600 200.0 !O! hub: 200,0 m (TOT: 30



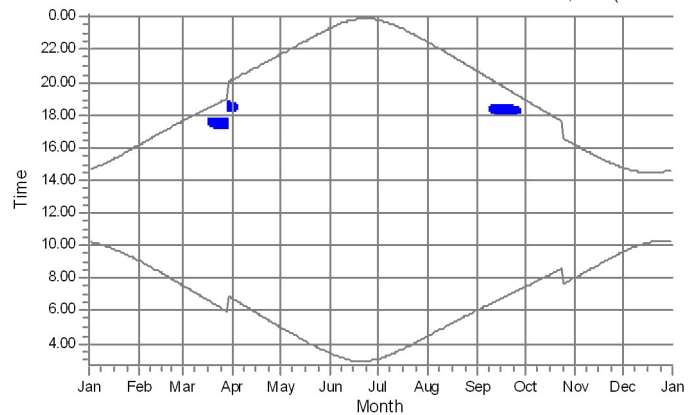
16: Generic RD200 HH200 muokattu 5600 200.0 !O! hub: 200,0 m (TOT: 30



17: Generic RD200 HH200 muokattu 5600 200.0 !O! hub: 200,0 m (TOT: 30



18: Generic RD200 HH200 muokattu 5600 200.0 !O! hub: 200,0 m (TOT: 30



Shadow receptors



C: Lomarakenus C (Latvalampi)

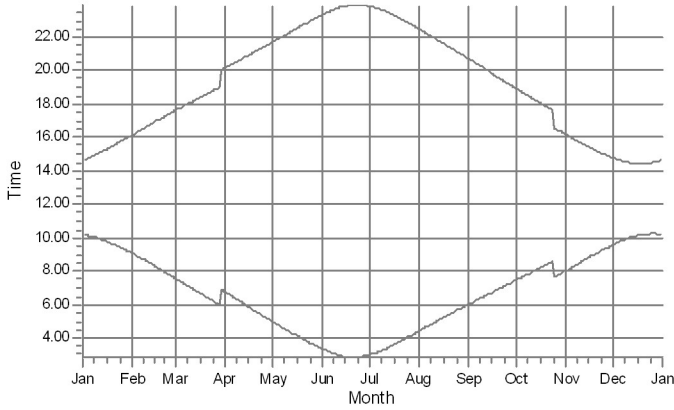


M: Asuinrakennus M (Latvala)

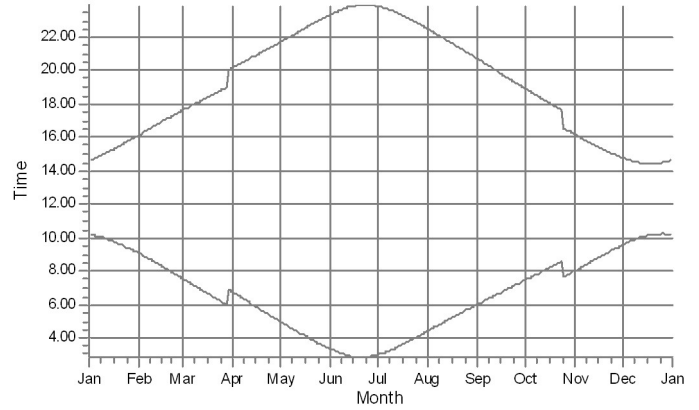
### SHADOW - Calendar per WTG, graphical

Calculation: Shadow\_Pajukoski II VE1\_RD200x18xHH200\_20230215\_YV Pajukoski I V126 3,3MWx9xHH137 (real case, no forest)

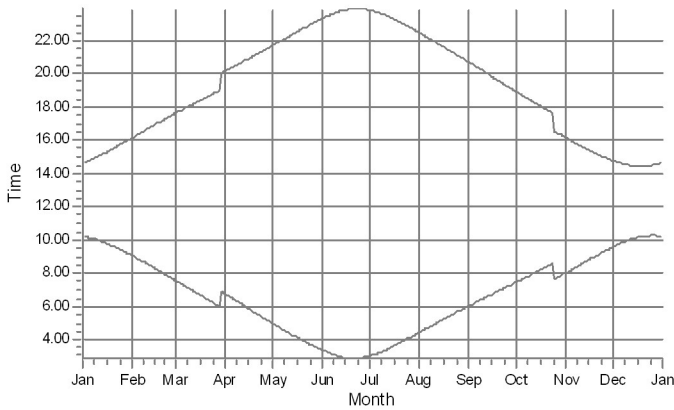
19: VESTAS V126-3.3 GridStreame 3300 126.0 !O! hub: 137,0 m (TOT: 20



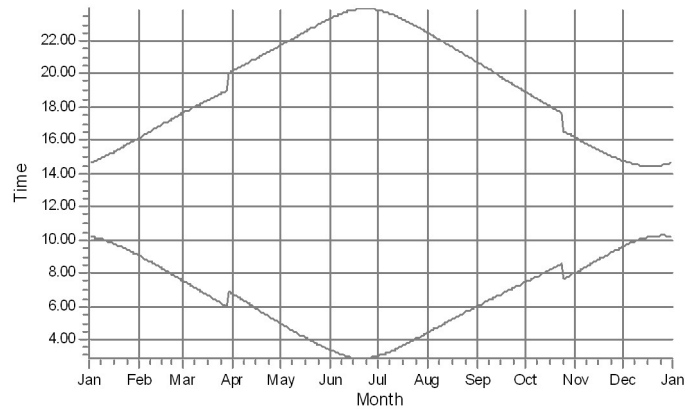
20: VESTAS V126-3.3 GridStreame 3300 126.0 !O! hub: 137,0 m (TOT: 20



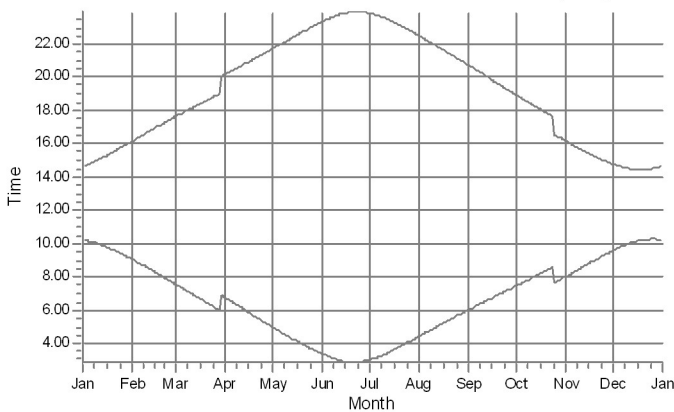
21: VESTAS V126-3.3 GridStreame 3300 126.0 !O! hub: 137,0 m (TOT: 20



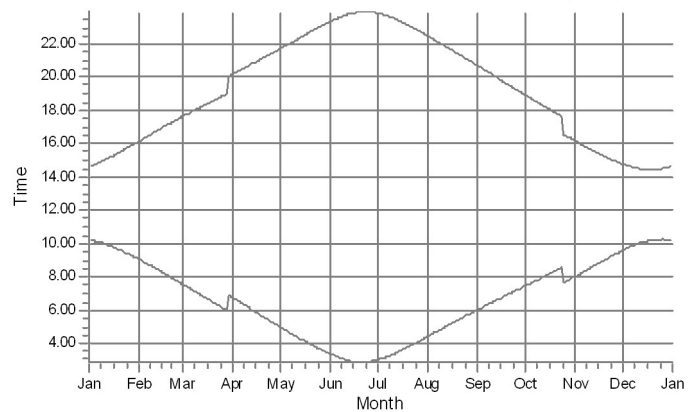
22: VESTAS V126-3.3 GridStreame 3300 126.0 !O! hub: 137,0 m (TOT: 20



23: VESTAS V126-3.3 GridStreame 3300 126.0 !O! hub: 137,0 m (TOT: 20



24: VESTAS V126-3.3 GridStreame 3300 126.0 !O! hub: 137,0 m (TOT: 20

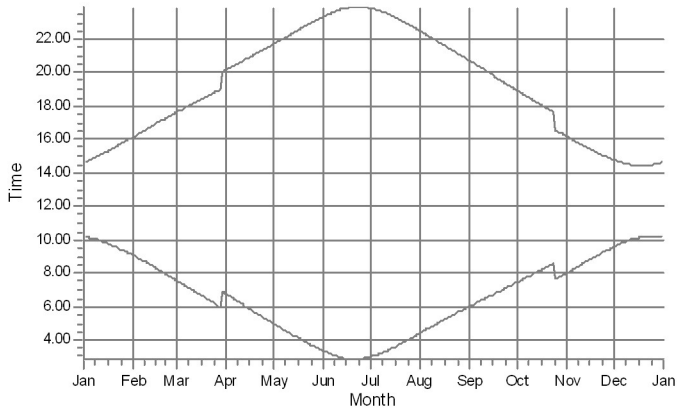


Shadow receptors

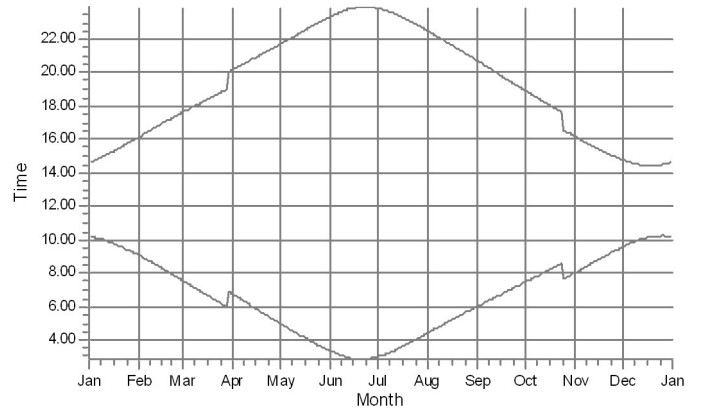
## SHADOW - Calendar per WTG, graphical

Calculation: Shadow\_Pajukoski II VE1\_RD200x18xHH200\_20230215\_YV Pajukoski I V126 3,3MWx9xHH137 (real case, no forest)

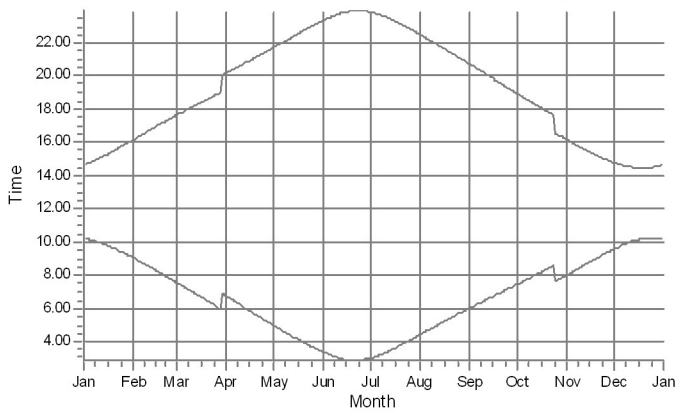
25: VESTAS V126-3.3 GridStreame 3300 126.0 !O! hub: 137,0 m (TOT: 20



26: VESTAS V126-3.3 GridStreame 3300 126.0 !O! hub: 137,0 m (TOT: 20



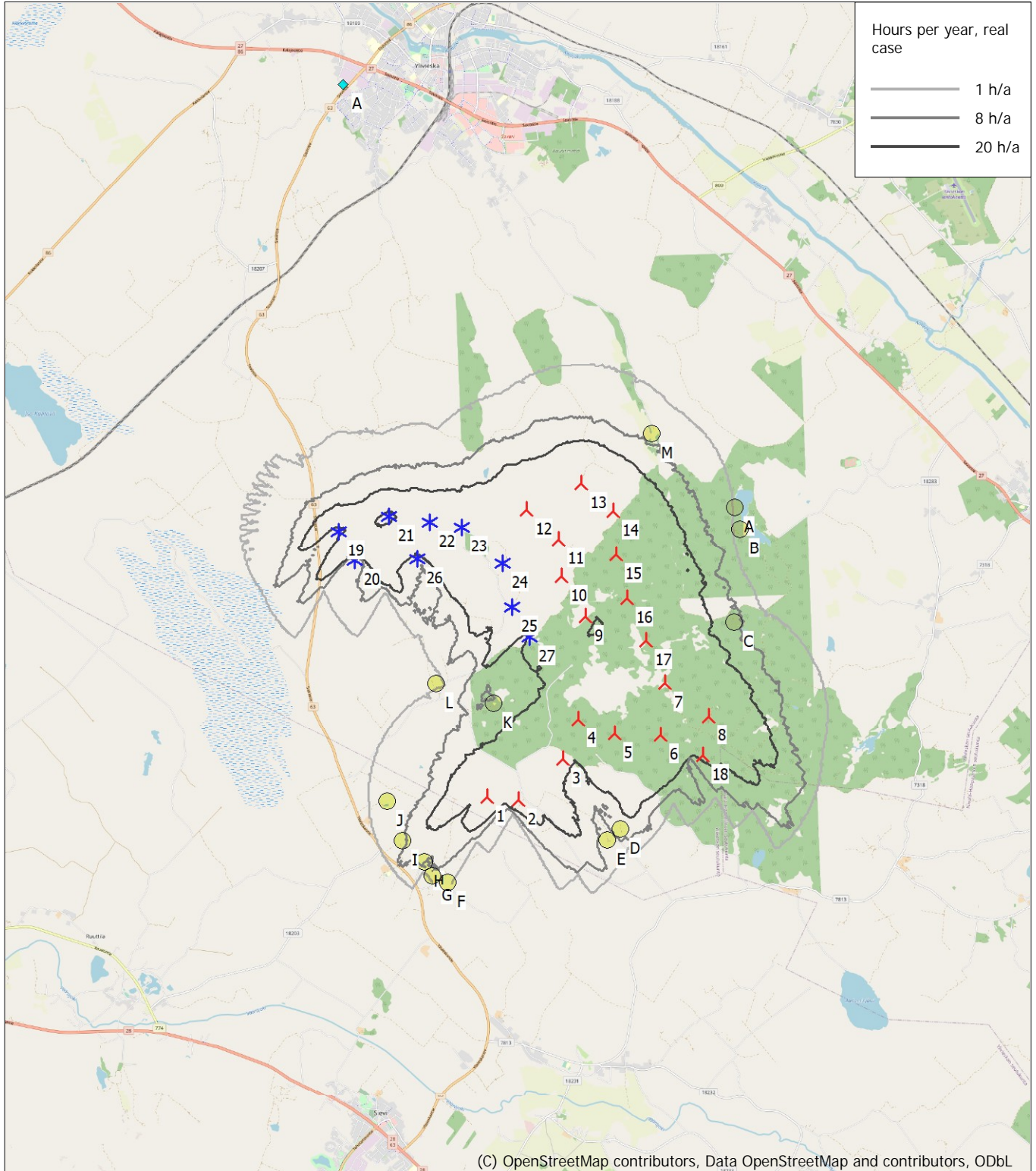
27: VESTAS V126-3.3 GridStreame 3300 126.0 !O! hub: 137,0 m (TOT: 20



Shadow receptors

## SHADOW - Map

Calculation: Shadow\_Pajukoski II VE1\_RD200x18xHH200\_20230215\_YV Pajukoski I V126 3,3MWx9xHH137 (real case, no forest)



(C) OpenStreetMap contributors, Data OpenStreetMap and contributors, ODbL

0 1 2 3 4 km

Map: EMD OpenStreetMap , Print scale 1:100 000, Map center Finish TM ETRS-TM35FIN-ETRS89 East: 381 270 North: 7 098 650  
 ▲ New WTG    \* Existing WTG    ■ Obstacle    ● Shadow receptor  
 Flicker map level: Height Contours: CONTOURLINE\_Pajukoski tv-hanke\_0.wpo (5)  
 Time step: 4 minutes, Day step: 14 days, Map resolution: 30 m, Visibility resolution: 15 m, Eye height: 1,5 m

7.2.2024

Liite 11: Pajukoski II tuulivoimahanke – varjostusmallinnuksen tulokset ”real case, no forest” (VE2).



## SHADOW - Main Result

Calculation: Shadow\_Pajukoski II VE2\_RD200x9xHH200\_20230215\_YV Pajukoski I V126 3,3MWx9xHH137 (real case, no forest)

### Assumptions for shadow calculations

Maximum distance for influence

Calculate only when more than 20 % of sun is covered by the blade

Please look in WTG table

Minimum sun height over horizon for influence 3 °

Day step for calculation 1 days

Time step for calculation 1 minutes

Sunshine probability S (Average daily sunshine hours) [LULEA]

Jan	Feb	Mar	Apr	May	Jun	Jul	Aug	Sep	Oct	Nov	Dec
0,60	2,61	4,18	6,47	8,80	10,60	9,50	6,88	4,22	2,77	1,22	0,17

Operational time

N	NNE	ENE	E	ESE	SSE	S	SSW	WSW	W	WNW	NNW	Sum
564	412	414	434	580	826	955	1 032	927	759	646	672	8 221

A ZVI (Zones of Visual Influence) calculation is performed before flicker calculation so non visible WTG do not contribute to calculated flicker values. A WTG will be visible if it is visible from any part of the receiver window. The ZVI calculation is based on the following assumptions:

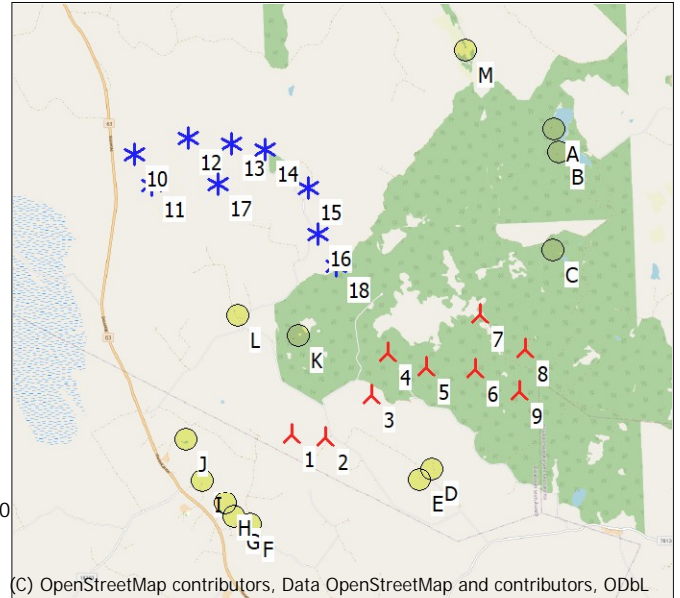
Height contours used: Height Contours: CONTOURLINE\_Pajukoski tv-hanke\_0

Obstacles used in calculation

Receptor grid resolution: 1,0 m

All coordinates are in

Finish TM ETRS-TM35FIN-ETRS89



Scale 1:125 000  
 ▲ New WTG      \* Existing WTG      ● Shadow receptor

### WTGs

	East	North	Z	Row data/Description	WTG type			Power, rated [kW]	Rotor diameter [m]	Hub height [m]	Shadow data	
					Valid	Manufact.	Type-generator				Calculation distance [m]	RPM [RPM]
			[m]									
1	380 209	7 094 637	107,5	Generic RD200 HH200...	No	Generic	RD200 HH200 muokattu-5 600	5 600	200,0	200,0	2 086	10,4
2	380 766	7 094 564	106,8	Generic RD200 HH200...	No	Generic	RD200 HH200 muokattu-5 600	5 600	200,0	200,0	2 086	10,4
3	381 556	7 095 242	112,5	Generic RD200 HH200...	No	Generic	RD200 HH200 muokattu-5 600	5 600	200,0	200,0	2 086	10,4
4	381 855	7 095 926	117,5	Generic RD200 HH200...	No	Generic	RD200 HH200 muokattu-5 600	5 600	200,0	200,0	2 086	10,4
5	382 487	7 095 665	119,8	Generic RD200 HH200...	No	Generic	RD200 HH200 muokattu-5 600	5 600	200,0	200,0	2 086	10,4
6	383 284	7 095 590	122,5	Generic RD200 HH200...	No	Generic	RD200 HH200 muokattu-5 600	5 600	200,0	200,0	2 086	10,4
7	383 404	7 096 507	124,5	Generic RD200 HH200...	No	Generic	RD200 HH200 muokattu-5 600	5 600	200,0	200,0	2 086	10,4
8	384 145	7 095 898	110,0	Generic RD200 HH200...	No	Generic	RD200 HH200 muokattu-5 600	5 600	200,0	200,0	2 086	10,4
9	384 021	7 095 208	112,5	Generic RD200 HH200...	No	Generic	RD200 HH200 muokattu-5 600	5 600	200,0	200,0	2 086	10,4
10	377 791	7 099 387	87,5	VESTAS V126-3.3 Gri...	Yes	VESTAS	V126-3.3 GridStreame-3 300	3 300	126,0	137,0	1 718	12,8
11	378 057	7 098 862	90,0	VESTAS V126-3.3 Gri...	Yes	VESTAS	V126-3.3 GridStreame-3 300	3 300	126,0	137,0	1 718	12,8
12	378 683	7 099 618	85,9	VESTAS V126-3.3 Gri...	Yes	VESTAS	V126-3.3 GridStreame-3 300	3 300	126,0	137,0	1 718	12,8
13	379 394	7 099 490	94,6	VESTAS V126-3.3 Gri...	Yes	VESTAS	V126-3.3 GridStreame-3 300	3 300	126,0	137,0	1 718	12,8
14	379 949	7 099 376	100,0	VESTAS V126-3.3 Gri...	Yes	VESTAS	V126-3.3 GridStreame-3 300	3 300	126,0	137,0	1 718	12,8
15	380 638	7 098 723	105,0	VESTAS V126-3.3 Gri...	Yes	VESTAS	V126-3.3 GridStreame-3 300	3 300	126,0	137,0	1 718	12,8
16	380 775	7 097 932	105,0	VESTAS V126-3.3 Gri...	Yes	VESTAS	V126-3.3 GridStreame-3 300	3 300	126,0	137,0	1 718	12,8
17	379 139	7 098 839	92,5	VESTAS V126-3.3 Gri...	Yes	VESTAS	V126-3.3 GridStreame-3 300	3 300	126,0	137,0	1 718	12,8
18	381 062	7 097 401	107,5	VESTAS V126-3.3 Gri...	Yes	VESTAS	V126-3.3 GridStreame-3 300	3 300	126,0	137,0	1 718	12,8

### Shadow receptor-Input

No.	Name	East	North	Z	Width	Height	Elevation a.g.l.	Slope of window	Direction mode	Eye height
										[m]
A	Lomarakenus A (Lampinjärvi)	384 750	7 099 539	90,0	5,0	5,0	1,0	90,0	"Green house mode"	6,0
B	Lomarakenus B (Lampinkallio)	384 818	7 099 152	93,7	5,0	5,0	1,0	90,0	"Green house mode"	6,0
C	Lomarakenus C (Latvalampi)	384 650	7 097 533	96,0	5,0	5,0	1,0	90,0	"Green house mode"	6,0
D	Asuinrakennus D (Noppala)	382 520	7 093 979	105,2	5,0	5,0	1,0	90,0	"Green house mode"	6,0
E	Muu rakennus E (Noppala)	382 290	7 093 807	109,7	5,0	5,0	1,0	90,0	"Green house mode"	6,0
F	Asuinrakennus F (Maijannevantie)	379 455	7 093 166	96,2	5,0	5,0	1,0	90,0	"Green house mode"	6,0
G	Asuinrakennus G (Maijannevantie)	379 203	7 093 300	92,9	5,0	5,0	1,0	90,0	"Green house mode"	6,0
H	Asuinrakennus H (Hietasaari)	379 076	7 093 530	92,5	5,0	5,0	1,0	90,0	"Green house mode"	6,0
I	Asuinrakennus I (Lahdenperä)	378 699	7 093 923	88,0	5,0	5,0	1,0	90,0	"Green house mode"	6,0
J	Lomarakenus J (Junno)	378 456	7 094 615	89,4	5,0	5,0	1,0	90,0	"Green house mode"	6,0
K	Lomarakenus K (Isomännikkö)	380 394	7 096 271	106,1	5,0	5,0	1,0	90,0	"Green house mode"	6,0

To be continued on next page...

Project:

Pajukoski tv-hanke

Licensed user:

FCG Finnish Consulting Group Oy

Osmontie 34, PO Box 950

FI-00601 Helsinki

+358104095666

Henna-Riikka Rintamäki / henna-riikka.rintamaki@fcg.fi

Calculated:

22.11.2023 16.57/3.6.377

## SHADOW - Main Result

Calculation: Shadow\_Pajukoski II VE2\_RD200x9xHH200\_20230215\_YV Pajukoski I V126 3,3MWx9xHH137 (real case, no forest)

...continued from previous page

No.	Name	East	North	Z	Width	Height	Elevation a.g.l.	Slope of window	Direction mode	Eye height (ZVI) a.g.l.
				[m]	[m]	[m]	[m]	[°]		[m]
L	Asuinrakennus L (Malkasaari)	379 392	7 096 642	100,9	5,0	5,0	1,0	90,0	"Green house mode"	6,0
M	Asuinrakennus M (Latvala)	383 344	7 100 875	82,6	5,0	5,0	1,0	90,0	"Green house mode"	6,0

## Calculation Results

Shadow receptor

No.	Name	Shadow, expected values Shadow hours per year [h/year]
A	Lomarakennus A (Lampinjärvi)	0:00
B	Lomarakennus B (Lampinkallio)	0:00
C	Lomarakennus C (Latvalampi)	4:47
D	Asuinrakennus D (Noppala)	12:14
E	Muu rakennus E (Noppala)	5:01
F	Asuinrakennus F (Maijannevantie)	3:19
G	Asuinrakennus G (Maijannevantie)	7:30
H	Asuinrakennus H (Hietasaari)	9:21
I	Asuinrakennus I (Lahdenperä)	6:22
J	Lomarakennus J (Junno)	2:55
K	Lomarakennus K (Isomännikkö)	10:40
L	Asuinrakennus L (Malkasaari)	0:00
M	Asuinrakennus M (Latvala)	0:00

Total amount of flickering on the shadow receptors caused by each WTG

No.	Name	Expected [h/year]
1	Generic RD200 HH200 muokattu 5600 200.0 !O! hub: 200,0 m (TOT: 300,0 m) (190)	15:32
2	Generic RD200 HH200 muokattu 5600 200.0 !O! hub: 200,0 m (TOT: 300,0 m) (191)	26:38
3	Generic RD200 HH200 muokattu 5600 200.0 !O! hub: 200,0 m (TOT: 300,0 m) (192)	4:06
4	Generic RD200 HH200 muokattu 5600 200.0 !O! hub: 200,0 m (TOT: 300,0 m) (193)	3:13
5	Generic RD200 HH200 muokattu 5600 200.0 !O! hub: 200,0 m (TOT: 300,0 m) (194)	0:00
6	Generic RD200 HH200 muokattu 5600 200.0 !O! hub: 200,0 m (TOT: 300,0 m) (195)	0:00
7	Generic RD200 HH200 muokattu 5600 200.0 !O! hub: 200,0 m (TOT: 300,0 m) (196)	2:37
8	Generic RD200 HH200 muokattu 5600 200.0 !O! hub: 200,0 m (TOT: 300,0 m) (197)	2:08
9	Generic RD200 HH200 muokattu 5600 200.0 !O! hub: 200,0 m (TOT: 300,0 m) (198)	7:47
10	VESTAS V126-3.3 GridStreame 3300 126.0 !O! hub: 137,0 m (TOT: 200,0 m) (1)	0:00
11	VESTAS V126-3.3 GridStreame 3300 126.0 !O! hub: 137,0 m (TOT: 200,0 m) (2)	0:00
12	VESTAS V126-3.3 GridStreame 3300 126.0 !O! hub: 137,0 m (TOT: 200,0 m) (3)	0:00
13	VESTAS V126-3.3 GridStreame 3300 126.0 !O! hub: 137,0 m (TOT: 200,0 m) (4)	0:00
14	VESTAS V126-3.3 GridStreame 3300 126.0 !O! hub: 137,0 m (TOT: 200,0 m) (5)	0:00
15	VESTAS V126-3.3 GridStreame 3300 126.0 !O! hub: 137,0 m (TOT: 200,0 m) (6)	0:00
16	VESTAS V126-3.3 GridStreame 3300 126.0 !O! hub: 137,0 m (TOT: 200,0 m) (7)	0:00
17	VESTAS V126-3.3 GridStreame 3300 126.0 !O! hub: 137,0 m (TOT: 200,0 m) (8)	0:00
18	VESTAS V126-3.3 GridStreame 3300 126.0 !O! hub: 137,0 m (TOT: 200,0 m) (9)	0:00

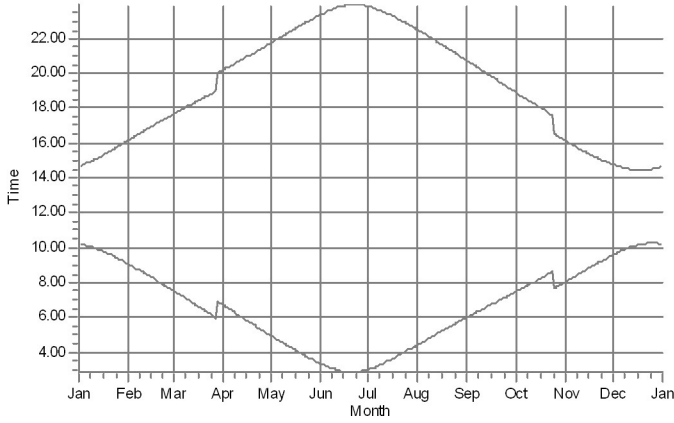
Total times in Receptor wise and WTG wise tables can differ, as a WTG can lead to flicker at 2 or more receptors simultaneously and/or receptors may receive flicker from 2 or more WTGs simultaneously.

The calculation of the total expected values for a given receptor assumes a weighted average directional reduction for all WTGs contributing to shadow flicker within the same day. In the case where shadow flicker from different WTGs is not concurrent within the day, the total expected time at a given receptor may deviate marginally from the individual flicker time caused by each turbine separately.

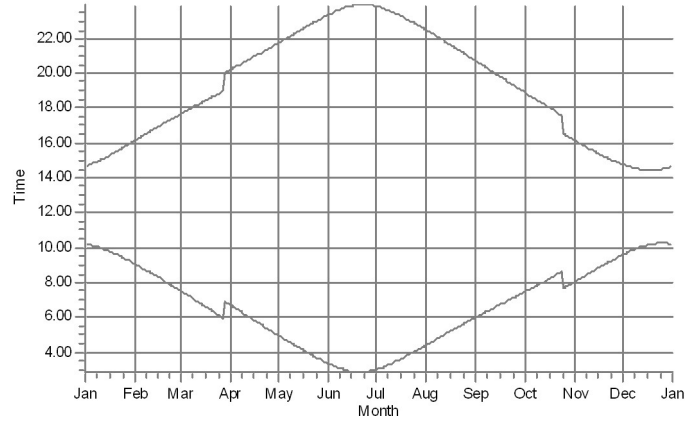
## SHADOW - Calendar, graphical

Calculation: Shadow\_Pajukoski II VE2\_RD200x9xHH200\_20230215\_YV Pajukoski I V126 3,3MWx9xHH137 (real case, no forest)

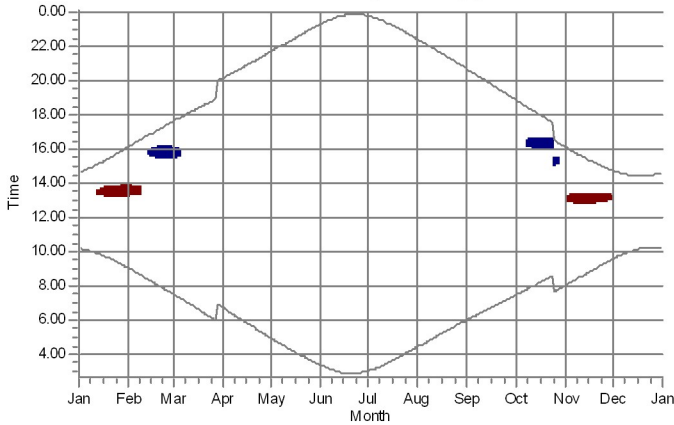
A: Lomarakennus A (Lampinjärvi)



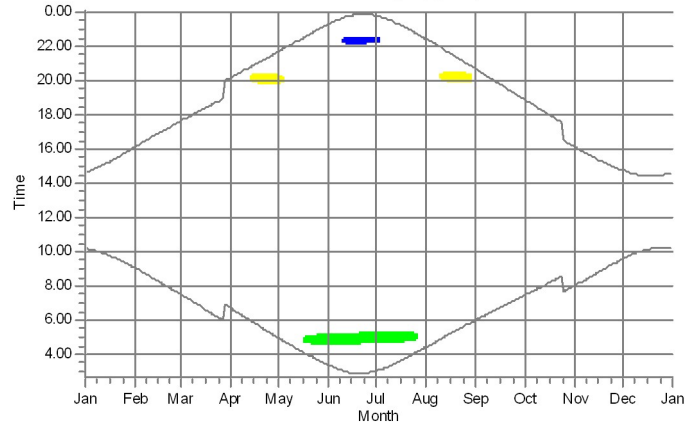
B: Lomarakennus B (Lampinkallio)



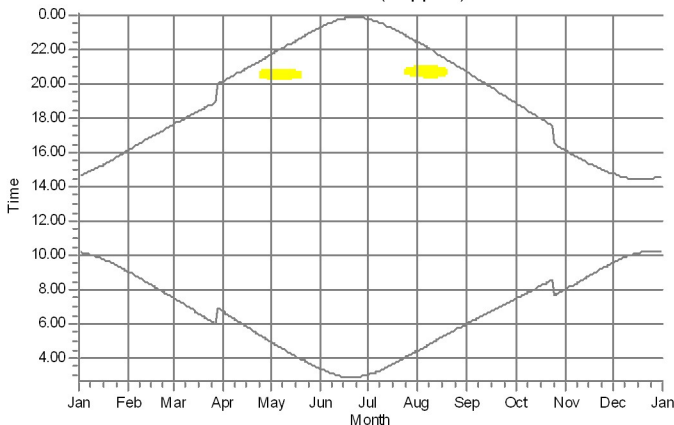
C: Lomarakennus C (Latvalampi)



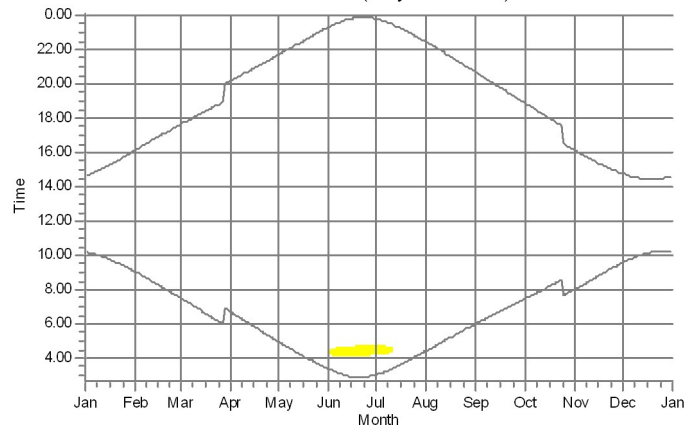
D: Asuinrakennus D (Noppala)



E: Muu rakennus E (Noppala)



F: Asuinrakennus F (Majannevantie)



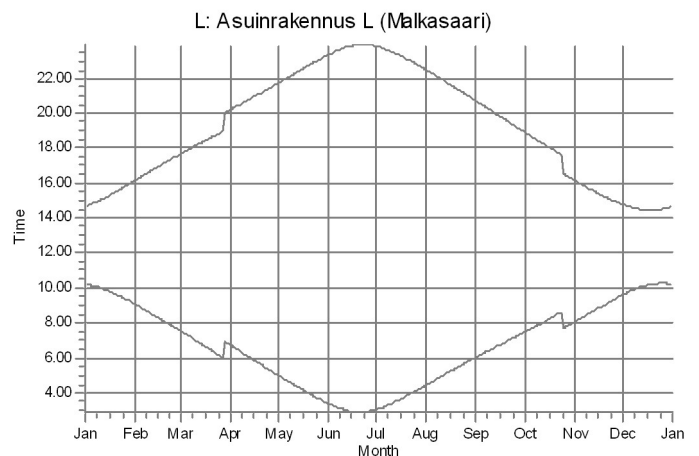
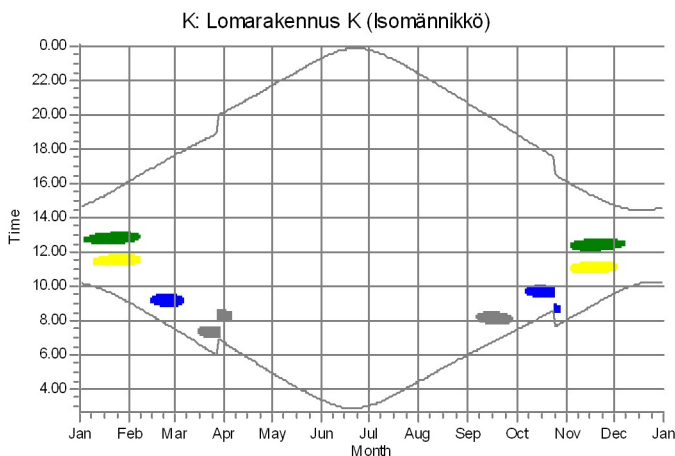
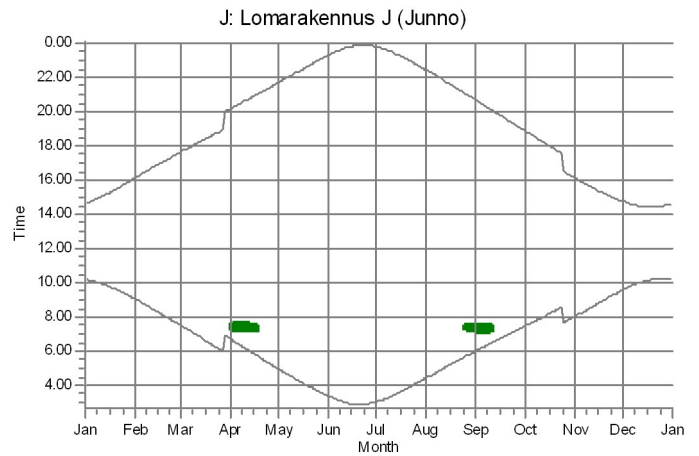
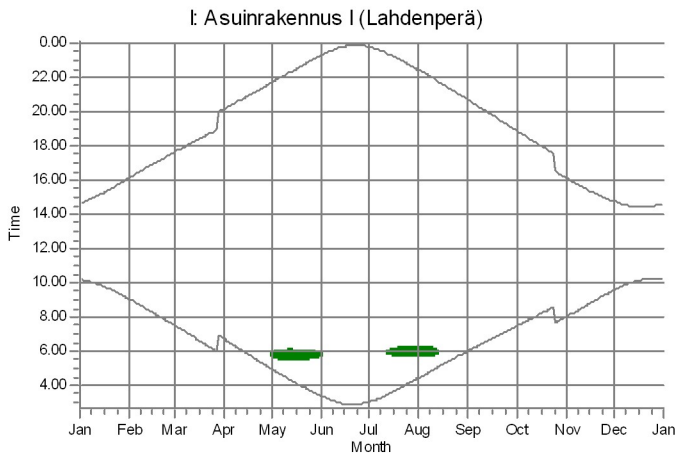
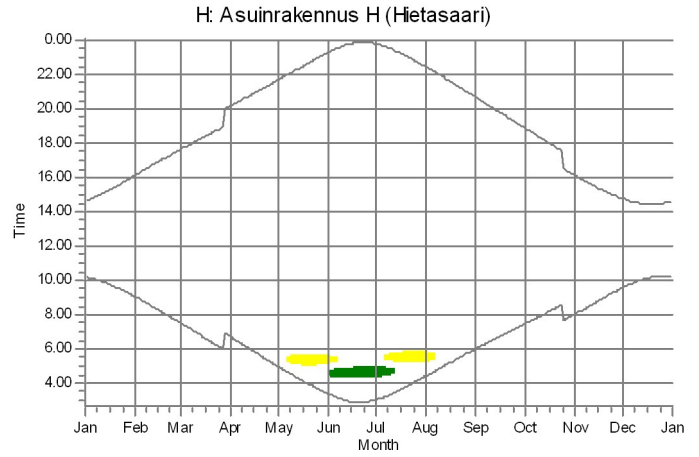
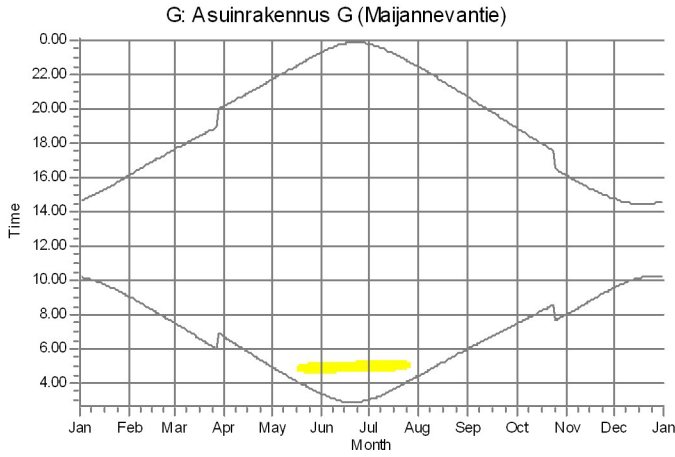
WTGs

- 2: Generic RD200 HH200 muokattu 5600 200.0 !OI! hub: 200,0 m (TOT: 300,0 m) (191)
- 3: Generic RD200 HH200 muokattu 5600 200.0 !OI! hub: 200,0 m (TOT: 300,0 m) (192)
- 7: Generic RD200 HH200 muokattu 5600 200.0 !OI! hub: 200,0 m (TOT: 300,0 m) (196)

- 8: Generic RD200 HH200 muokattu 5600 200.0 !OI! hub: 200,0 m (TOT: 300,0 m) (197)
- 9: Generic RD200 HH200 muokattu 5600 200.0 !OI! hub: 200,0 m (TOT: 300,0 m) (198)

## SHADOW - Calendar, graphical

Calculation: Shadow\_Pajukoski II VE2\_RD200x9xHH200\_20230215\_YV Pajukoski I V126 3,3MWx9xHH137 (real case, no forest)



WTGs

- 1: Generic RD200 HH200 muokattu 5600 200.0 !OI! hub: 200,0 m (TOT: 300,0 m) (190)
- 2: Generic RD200 HH200 muokattu 5600 200.0 !OI! hub: 200,0 m (TOT: 300,0 m) (191)

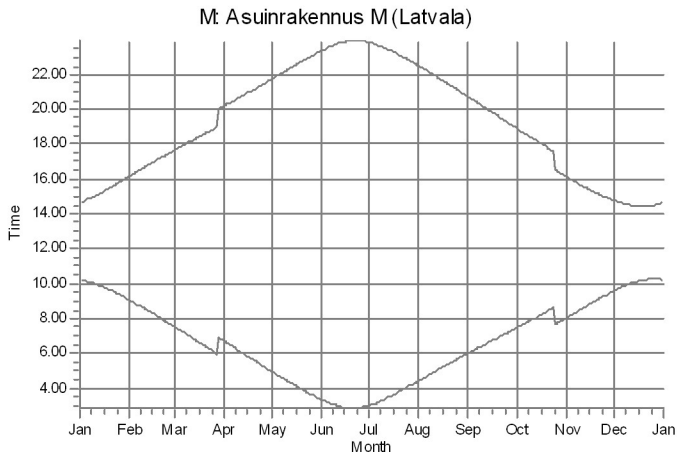
- 3: Generic RD200 HH200 muokattu 5600 200.0 !OI! hub: 200,0 m (TOT: 300,0 m) (192)
- 4: Generic RD200 HH200 muokattu 5600 200.0 !OI! hub: 200,0 m (TOT: 300,0 m) (193)

Project:  
Pajukoski tv-hanke

Licensed user:  
FCG Finnish Consulting Group Oy  
Osmontie 34, PO Box 950  
FI-00601 Helsinki  
+358104095666  
Henna-Riikka Rintamäki / henna-riikka.rintamaki@fcg.fi  
Calculated:  
22.11.2023 16:57/3.6.377

## SHADOW - Calendar, graphical

Calculation: Shadow\_Pajukoski II VE2\_RD200x9xHH200\_20230215\_YV Pajukoski I V126 3,3MWx9xHH137 (real case, no forest)

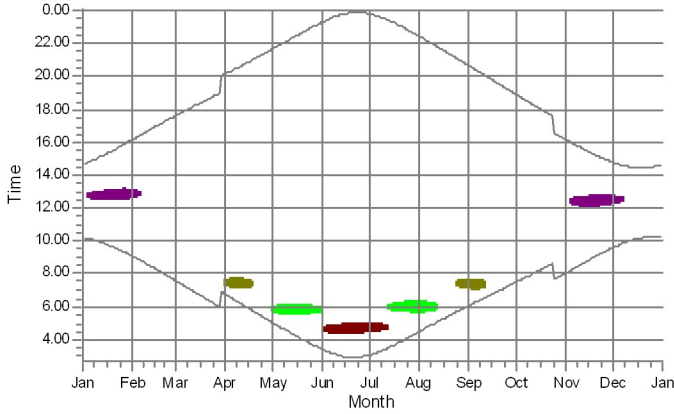


WTGs

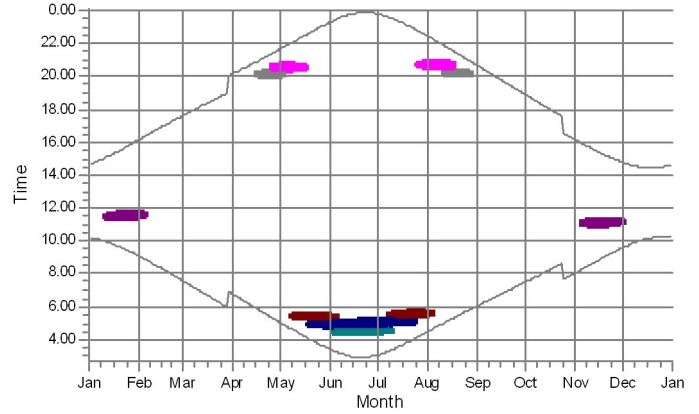
## SHADOW - Calendar per WTG, graphical

Calculation: Shadow\_Pajukoski II VE2\_RD200x9xHH200\_20230215\_YV Pajukoski I V126 3,3MWx9xHH137 (real case, no forest)

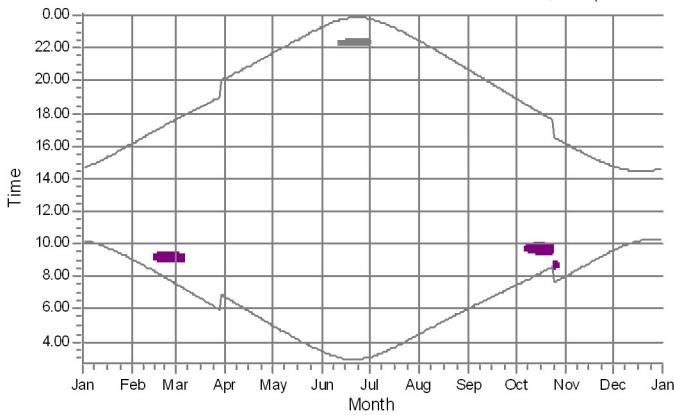
1: Generic RD200 HH200 muokattu 5600 200.0 !O! hub: 200,0 m (TOT: 300



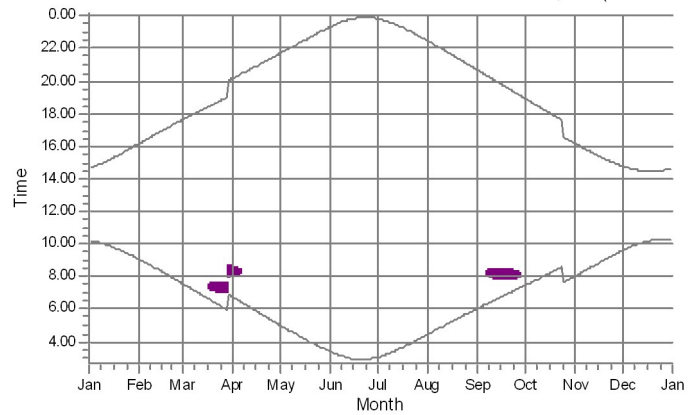
2: Generic RD200 HH200 muokattu 5600 200.0 !O! hub: 200,0 m (TOT: 300



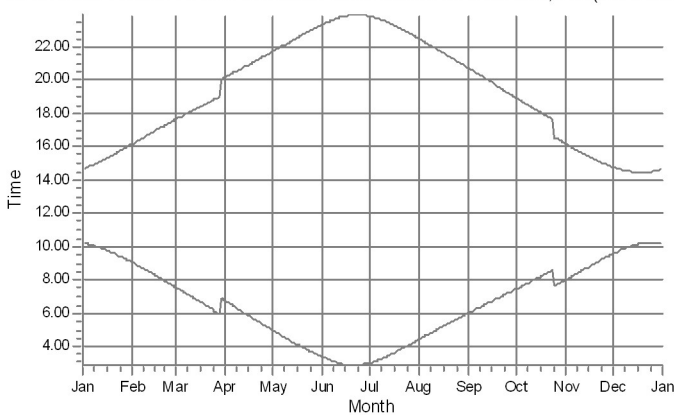
3: Generic RD200 HH200 muokattu 5600 200.0 !O! hub: 200,0 m (TOT: 300



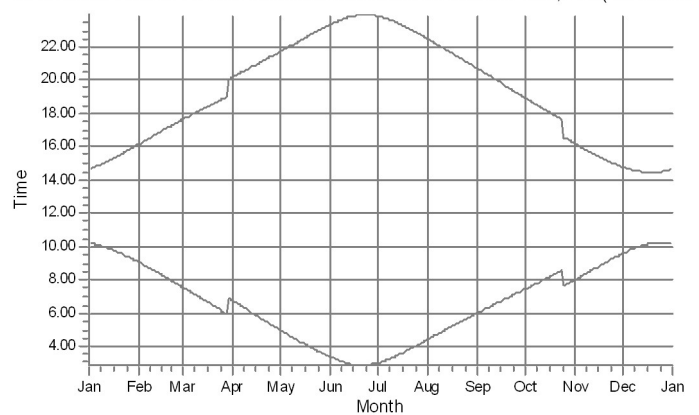
4: Generic RD200 HH200 muokattu 5600 200.0 !O! hub: 200,0 m (TOT: 300











5: Generic RD200 HH200 muokattu 5600 200.0 !O! hub: 200,0 m (TOT: 300



6: Generic RD200 HH200 muokattu 5600 200.0 !O! hub: 200,0 m (TOT: 300



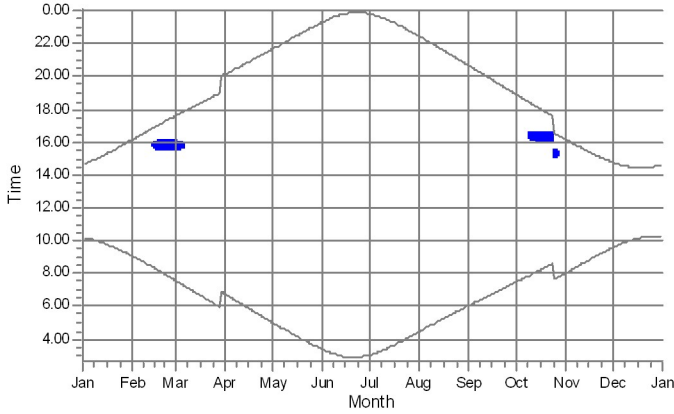
### Shadow receptors

	D: Asuinrakennus D (Noppala)		G: Asuinrakennus G (Maijannevantie)		J: Lomarakennus J (Junno)
	E: Muu rakennus E (Noppala)		H: Asuinrakennus H (Hietasaari)		K: Lomarakennus K (Isomännikkö)
	F: Asuinrakennus F (Maijannevantie)		I: Asuinrakennus I (Lahdenperä)		

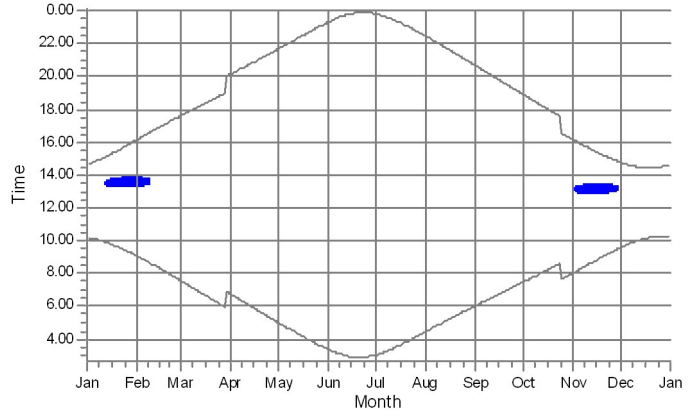
## SHADOW - Calendar per WTG, graphical

Calculation: Shadow\_Pajukoski II VE2\_RD200x9xHH200\_20230215\_YV Pajukoski I V126 3,3MWx9xHH137 (real case, no forest)

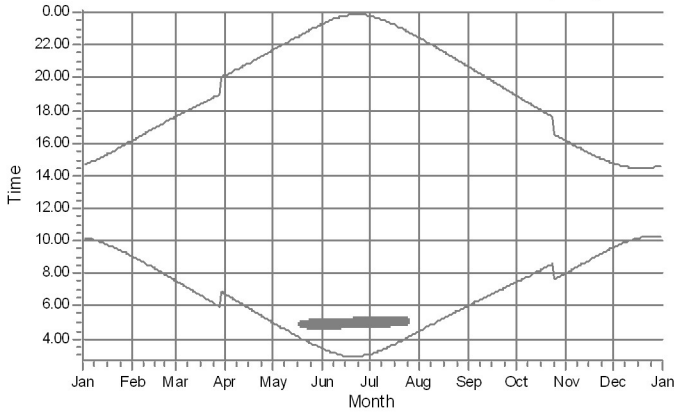
7: Generic RD200 HH200 muokattu 5600 200.0 !O! hub: 200,0 m (TOT: 300



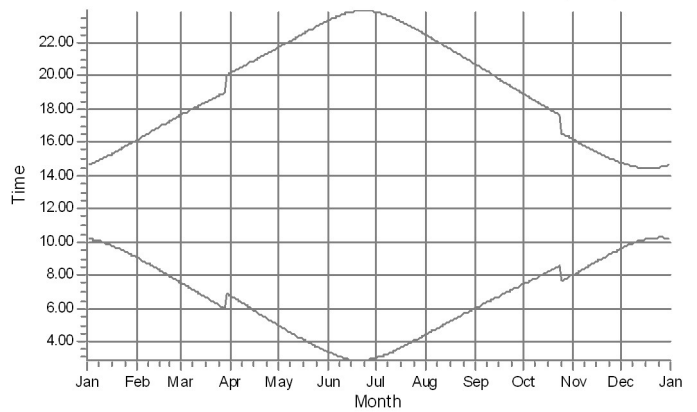
8: Generic RD200 HH200 muokattu 5600 200.0 !O! hub: 200,0 m (TOT: 300



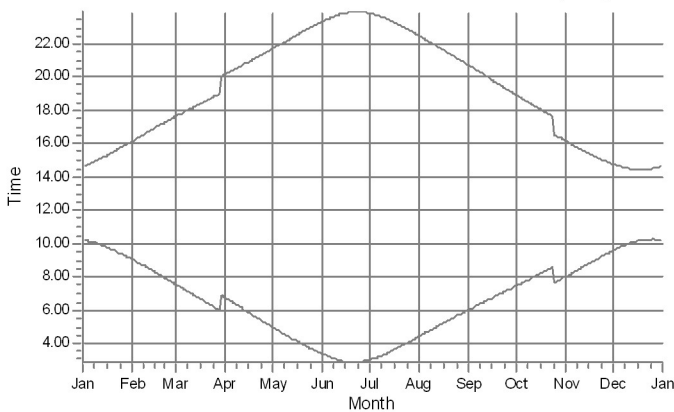
9: Generic RD200 HH200 muokattu 5600 200.0 !O! hub: 200,0 m (TOT: 300



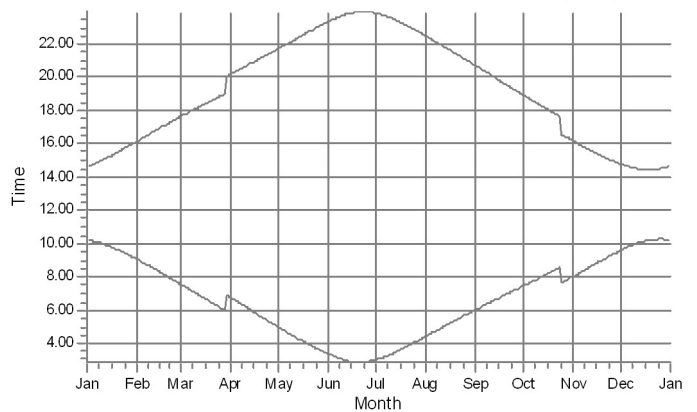
10: VESTAS V126-3.3 GridStreame 3300 126.0 !O! hub: 137,0 m (TOT: 20



11: VESTAS V126-3.3 GridStreame 3300 126.0 !O! hub: 137,0 m (TOT: 20



12: VESTAS V126-3.3 GridStreame 3300 126.0 !O! hub: 137,0 m (TOT: 20



Shadow receptors



C: Lomarakenus C (Latvalampi)

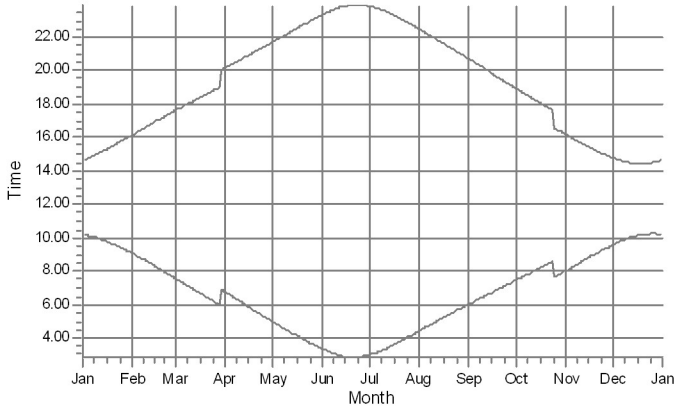


D: Asuinrakenus D (Noppala)

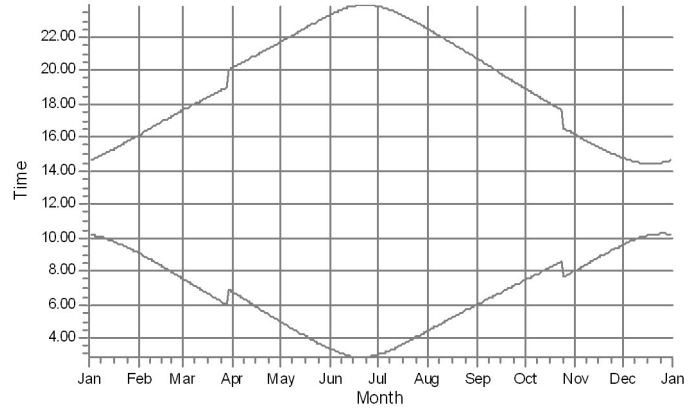
### SHADOW - Calendar per WTG, graphical

Calculation: Shadow\_Pajukoski II VE2\_RD200x9xHH200\_20230215\_YV Pajukoski I V126 3,3MWx9xHH137 (real case, no forest)

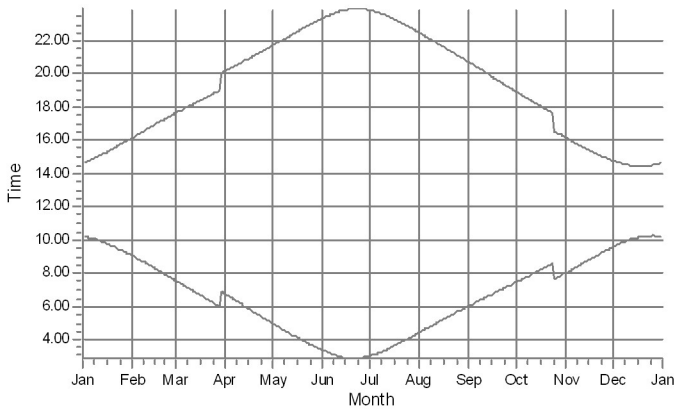
13: VESTAS V126-3.3 GridStreame 3300 126.0 !O! hub: 137,0 m (TOT: 20



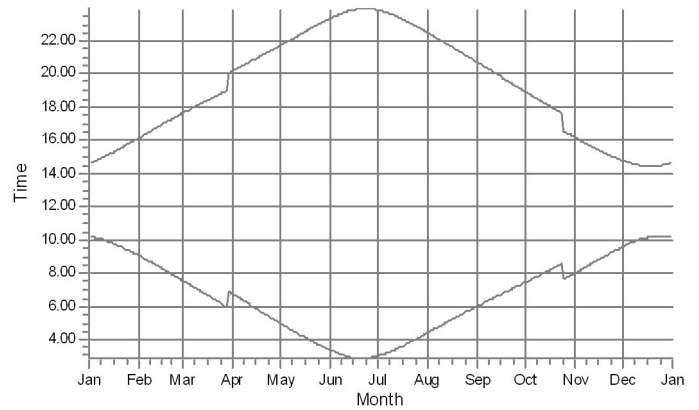
14: VESTAS V126-3.3 GridStreame 3300 126.0 !O! hub: 137,0 m (TOT: 20



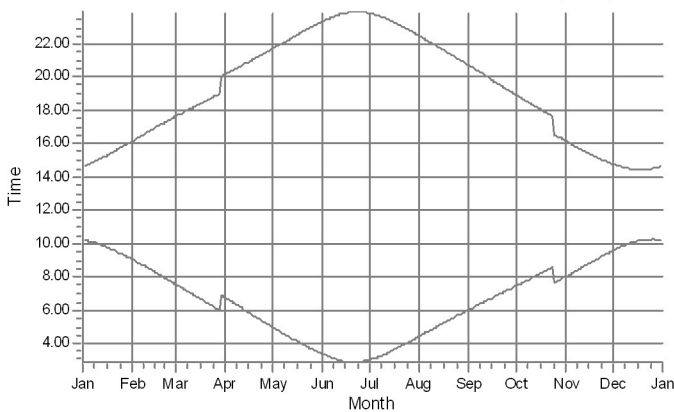
15: VESTAS V126-3.3 GridStreame 3300 126.0 !O! hub: 137,0 m (TOT: 20



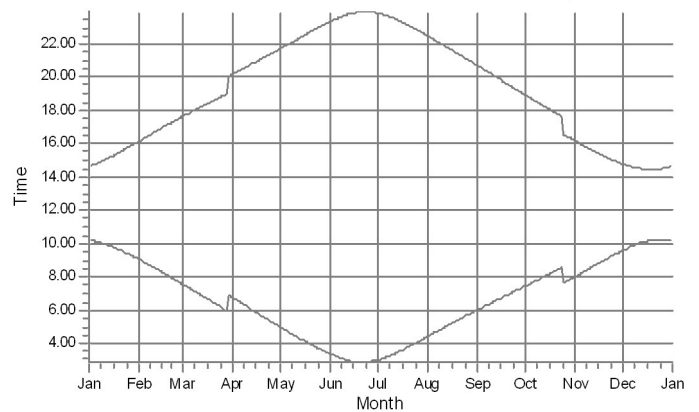
16: VESTAS V126-3.3 GridStreame 3300 126.0 !O! hub: 137,0 m (TOT: 20



17: VESTAS V126-3.3 GridStreame 3300 126.0 !O! hub: 137,0 m (TOT: 20



18: VESTAS V126-3.3 GridStreame 3300 126.0 !O! hub: 137,0 m (TOT: 20

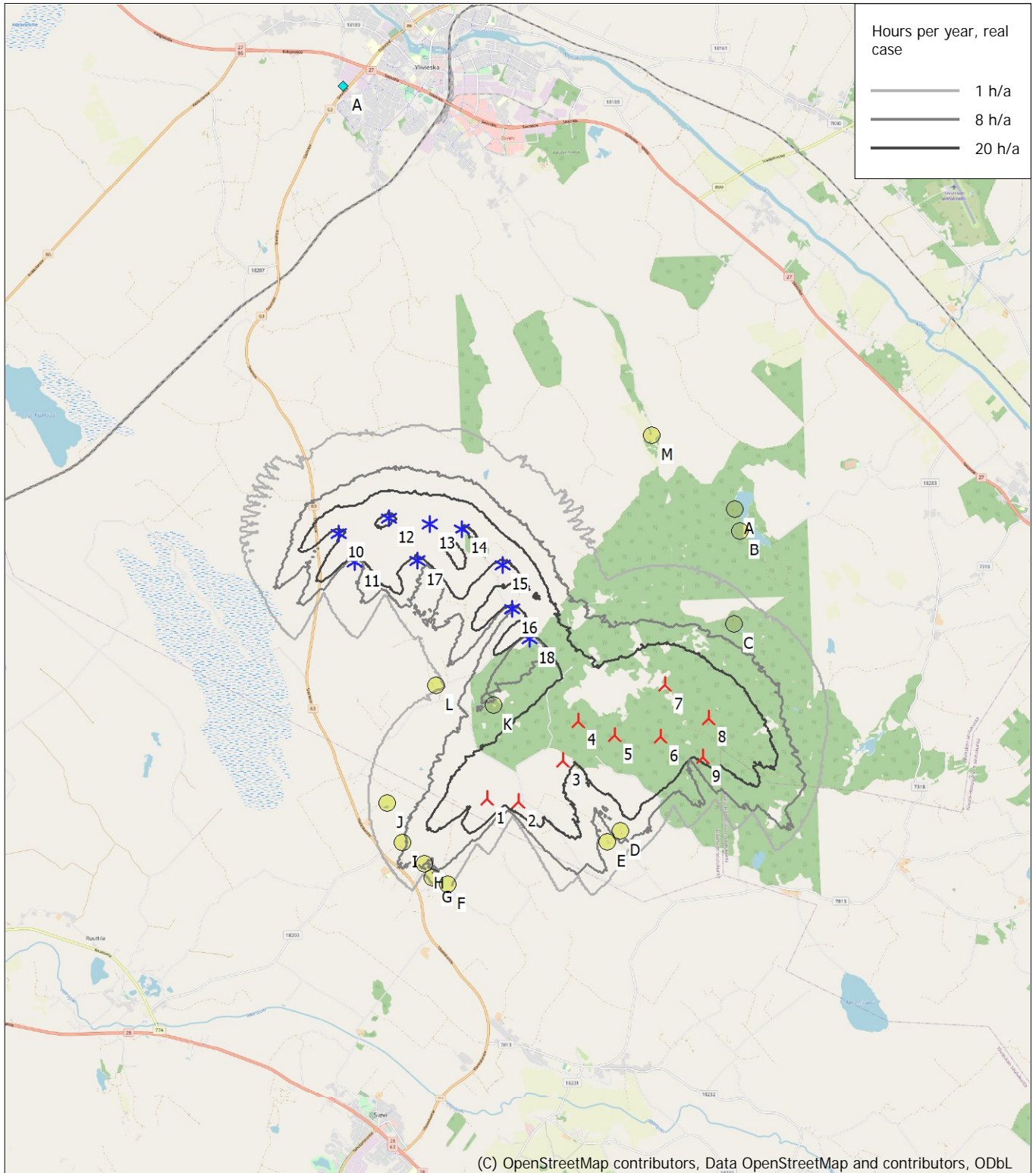


Shadow receptors



## SHADOW - Map

Calculation: Shadow\_Pajukoski II VE2\_RD200x9xHH200\_20230215\_YV Pajukoski I V126 3,3MWx9xHH137 (real case, no forest)



(C) OpenStreetMap contributors, Data OpenStreetMap and contributors, ODbL



Map: EMD OpenStreetMap , Print scale 1:100 000, Map center Finish TM ETRS-TM35FIN-ETRS89 East: 381 270 North: 7 098 650  
 ▲ New WTG      \* Existing WTG      ■ Obstacle      ● Shadow receptor  
 Flicker map level: Height Contours: CONTOURLINE\_Pajukoski tv-hanke\_0.wpo (5)  
 Time step: 4 minutes, Day step: 14 days, Map resolution: 30 m, Visibility resolution: 15 m, Eye height: 1,5 m

Liite 12: Pajukoski II tuulivoimahanke – varjostusmallinnuksen tulokset ”real case, no forest” (VE3).

## SHADOW - Main Result

Calculation: Shadow\_Pajukoski II VE3\_RD200x9xHH200\_20230215\_YV Pajukoski I V126 3,3MWx9xHH137 (real case, no forest)

### Assumptions for shadow calculations

Maximum distance for influence

Calculate only when more than 20 % of sun is covered by the blade

Please look in WTG table

Minimum sun height over horizon for influence 3 °

Day step for calculation 1 days

Time step for calculation 1 minutes

Sunshine probability S (Average daily sunshine hours) [LULEA]

Jan	Feb	Mar	Apr	May	Jun	Jul	Aug	Sep	Oct	Nov	Dec
0,60	2,61	4,18	6,47	8,80	10,60	9,50	6,88	4,22	2,77	1,22	0,17

Operational time

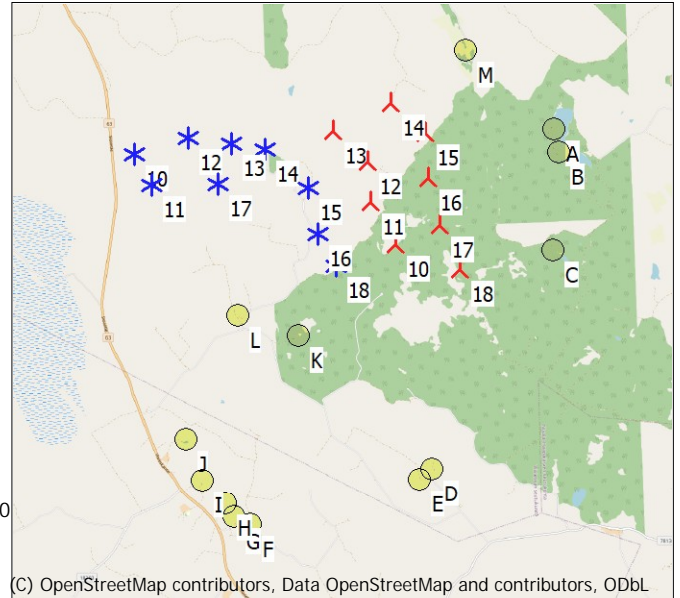
N	NNE	ENE	E	ESE	SSE	S	SSW	WSW	W	WNW	NNW	Sum
564	412	414	434	580	826	955	1 032	927	759	646	672	8 221

A ZVI (Zones of Visual Influence) calculation is performed before flicker calculation so non visible WTG do not contribute to calculated flicker values. A WTG will be visible if it is visible from any part of the receiver window. The ZVI calculation is based on the following assumptions:

Height contours used: Height Contours: CONTOURLINE\_Pajukoski tv-hanke\_0

Obstacles used in calculation

Receptor grid resolution: 1,0 m



All coordinates are in

Finish TM ETRS-TM35FIN-ETRS89

### WTGs

	East	North	Z	Row data/Description	WTG type			Power, rated [kW]	Rotor diameter [m]	Hub height [m]	Shadow data	
					Valid	Manufact.	Type-generator				Calculation distance [m]	RPM
			[m]									[RPM]
10	382 059	7 097 720	120,0	Generic RD200 HH200...	No	Generic	RD200 HH200 kavennet-5 600	5 600	200,0	200,0	2 086	10,4
10	377 791	7 099 387	87,5	VESTAS V126-3.3 Gri...	Yes	VESTAS	V126-3.3 GridStreame-3 300	3 300	126,0	137,0	1 718	12,8
11	378 057	7 098 862	90,0	VESTAS V126-3.3 Gri...	Yes	VESTAS	V126-3.3 GridStreame-3 300	3 300	126,0	137,0	1 718	12,8
11	381 666	7 098 437	107,7	Generic RD200 HH200...	No	Generic	RD200 HH200 kavennet-5 600	5 600	200,0	200,0	2 086	10,4
12	378 683	7 099 618	85,9	VESTAS V126-3.3 Gri...	Yes	VESTAS	V126-3.3 GridStreame-3 300	3 300	126,0	137,0	1 718	12,8
12	381 641	7 099 097	110,0	Generic RD200 HH200...	No	Generic	RD200 HH200 kavennet-5 600	5 600	200,0	200,0	2 086	10,4
13	379 394	7 099 490	94,6	VESTAS V126-3.3 Gri...	Yes	VESTAS	V126-3.3 GridStreame-3 300	3 300	126,0	137,0	1 718	12,8
13	381 097	7 099 635	104,3	Generic RD200 HH200...	No	Generic	RD200 HH200 kavennet-5 600	5 600	200,0	200,0	2 086	10,4
14	379 949	7 099 376	100,0	VESTAS V126-3.3 Gri...	Yes	VESTAS	V126-3.3 GridStreame-3 300	3 300	126,0	137,0	1 718	12,8
14	382 064	7 100 051	105,0	Generic RD200 HH200...	No	Generic	RD200 HH200 kavennet-5 600	5 600	200,0	200,0	2 086	10,4
15	382 623	7 099 549	108,6	Generic RD200 HH200...	No	Generic	RD200 HH200 kavennet-5 600	5 600	200,0	200,0	2 086	10,4
15	380 638	7 098 723	105,0	VESTAS V126-3.3 Gri...	Yes	VESTAS	V126-3.3 GridStreame-3 300	3 300	126,0	137,0	1 718	12,8
16	382 638	7 098 790	111,8	Generic RD200 HH200...	No	Generic	RD200 HH200 kavennet-5 600	5 600	200,0	200,0	2 086	10,4
16	380 775	7 097 932	105,0	VESTAS V126-3.3 Gri...	Yes	VESTAS	V126-3.3 GridStreame-3 300	3 300	126,0	137,0	1 718	12,8
17	379 139	7 098 839	92,5	VESTAS V126-3.3 Gri...	Yes	VESTAS	V126-3.3 GridStreame-3 300	3 300	126,0	137,0	1 718	12,8
17	382 790	7 098 020	125,0	Generic RD200 HH200...	No	Generic	RD200 HH200 kavennet-5 600	5 600	200,0	200,0	2 086	10,4
18	381 062	7 097 401	107,5	VESTAS V126-3.3 Gri...	Yes	VESTAS	V126-3.3 GridStreame-3 300	3 300	126,0	137,0	1 718	12,8
18	383 095	7 097 262	120,7	Generic RD200 HH200...	No	Generic	RD200 HH200 kavennet-5 600	5 600	200,0	200,0	2 086	10,4

### Shadow receptor-Input

No.	Name	East	North	Z	Width	Height	Elevation	Slope of	Direction mode	Eye height
				[m]	[m]	[m]	a.g.l. [m]	window [°]		(ZVI) a.g.l. [m]
A	Lomarakenus A (Lampinjärvi)	384 750	7 099 539	90,0	5,0	5,0	1,0	90,0	"Green house mode"	6,0
B	Lomarakenus B (Lampinkallio)	384 818	7 099 152	93,7	5,0	5,0	1,0	90,0	"Green house mode"	6,0
C	Lomarakenus C (Latvalampi)	384 650	7 097 533	96,0	5,0	5,0	1,0	90,0	"Green house mode"	6,0
D	Asuinrakennus D (Noppala)	382 520	7 093 979	105,2	5,0	5,0	1,0	90,0	"Green house mode"	6,0
E	Muu rakennus E (Noppala)	382 290	7 093 807	109,7	5,0	5,0	1,0	90,0	"Green house mode"	6,0
F	Asuinrakennus F (Maijannevantie)	379 455	7 093 166	96,2	5,0	5,0	1,0	90,0	"Green house mode"	6,0
G	Asuinrakennus G (Maijannevantie)	379 203	7 093 300	92,9	5,0	5,0	1,0	90,0	"Green house mode"	6,0
H	Asuinrakennus H (Hietasaari)	379 076	7 093 530	92,5	5,0	5,0	1,0	90,0	"Green house mode"	6,0
I	Asuinrakennus I (Lahdenperä)	378 699	7 093 923	88,0	5,0	5,0	1,0	90,0	"Green house mode"	6,0
J	Lomarakenus J (Junno)	378 456	7 094 615	89,4	5,0	5,0	1,0	90,0	"Green house mode"	6,0
K	Lomarakenus K (Isomännikkö)	380 394	7 096 271	106,1	5,0	5,0	1,0	90,0	"Green house mode"	6,0

To be continued on next page...

Project:

Pajukoski tv-hanke

Licensed user:

FCG Finnish Consulting Group Oy

Osmontie 34, PO Box 950

FI-00601 Helsinki

+358104095666

Henna-Riikka Rintamäki / henna-riikka.rintamaki@fcg.fi

Calculated:

22.11.2023 16.38/3.6.377

## SHADOW - Main Result

Calculation: Shadow\_Pajukoski II VE3\_RD200x9xHH200\_20230215\_YV Pajukoski I V126 3,3MWx9xHH137 (real case, no forest)

...continued from previous page

No.	Name	East	North	Z	Width	Height	Elevation a.g.l.	Slope of window	Direction mode	Eye height (ZVI) a.g.l.
				[m]	[m]	[m]	[m]	[°]		[m]
L	Asuinrakennus L (Malkasaari)	379 392	7 096 642	100,9	5,0	5,0	1,0	90,0	"Green house mode"	6,0
M	Asuinrakennus M (Latvala)	383 344	7 100 875	82,6	5,0	5,0	1,0	90,0	"Green house mode"	6,0

## Calculation Results

Shadow receptor

No.	Name	Shadow, expected values Shadow hours per year [h/year]
A	Lomarakennus A (Lampinjärvi)	0:00
B	Lomarakennus B (Lampinkallio)	0:00
C	Lomarakennus C (Latvalampi)	5:42
D	Asuinrakennus D (Noppala)	0:00
E	Muu rakennus E (Noppala)	0:00
F	Asuinrakennus F (Maijannevantie)	0:00
G	Asuinrakennus G (Maijannevantie)	0:00
H	Asuinrakennus H (Hietasaari)	0:00
I	Asuinrakennus I (Lahdenperä)	0:00
J	Lomarakennus J (Junno)	0:00
K	Lomarakennus K (Isomännikkö)	0:00
L	Asuinrakennus L (Malkasaari)	0:00
M	Asuinrakennus M (Latvala)	6:05

Total amount of flickering on the shadow receptors caused by each WTG

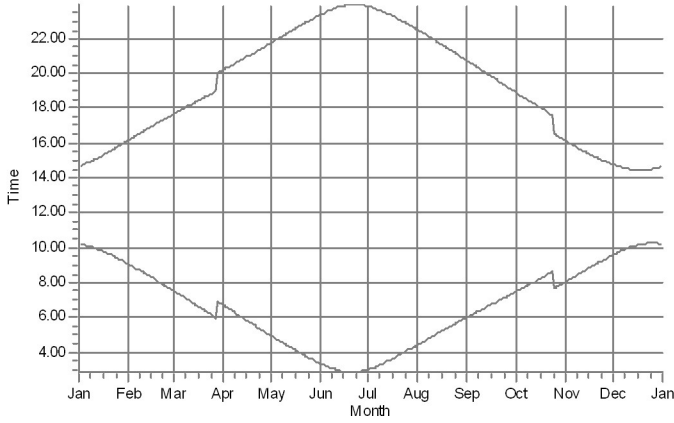
No.	Name	Expected [h/year]
10	Generic RD200 HH200 kavennet 5600 200.0 !O! hub: 200,0 m (TOT: 300,0 m) (199)	0:00
10	VESTAS V126-3.3 GridStreame 3300 126.0 !O! hub: 137,0 m (TOT: 200,0 m) (1)	0:00
11	VESTAS V126-3.3 GridStreame 3300 126.0 !O! hub: 137,0 m (TOT: 200,0 m) (2)	0:00
11	Generic RD200 HH200 kavennet 5600 200.0 !O! hub: 200,0 m (TOT: 300,0 m) (200)	0:00
12	VESTAS V126-3.3 GridStreame 3300 126.0 !O! hub: 137,0 m (TOT: 200,0 m) (3)	0:00
12	Generic RD200 HH200 kavennet 5600 200.0 !O! hub: 200,0 m (TOT: 300,0 m) (201)	0:00
13	VESTAS V126-3.3 GridStreame 3300 126.0 !O! hub: 137,0 m (TOT: 200,0 m) (4)	0:00
13	Generic RD200 HH200 kavennet 5600 200.0 !O! hub: 200,0 m (TOT: 300,0 m) (202)	0:00
14	VESTAS V126-3.3 GridStreame 3300 126.0 !O! hub: 137,0 m (TOT: 200,0 m) (5)	0:00
14	Generic RD200 HH200 kavennet 5600 200.0 !O! hub: 200,0 m (TOT: 300,0 m) (203)	2:58
15	Generic RD200 HH200 kavennet 5600 200.0 !O! hub: 200,0 m (TOT: 300,0 m) (204)	3:06
15	VESTAS V126-3.3 GridStreame 3300 126.0 !O! hub: 137,0 m (TOT: 200,0 m) (6)	0:00
16	Generic RD200 HH200 kavennet 5600 200.0 !O! hub: 200,0 m (TOT: 300,0 m) (205)	0:00
16	VESTAS V126-3.3 GridStreame 3300 126.0 !O! hub: 137,0 m (TOT: 200,0 m) (7)	0:00
17	VESTAS V126-3.3 GridStreame 3300 126.0 !O! hub: 137,0 m (TOT: 200,0 m) (8)	0:00
17	Generic RD200 HH200 kavennet 5600 200.0 !O! hub: 200,0 m (TOT: 300,0 m) (206)	2:50
18	VESTAS V126-3.3 GridStreame 3300 126.0 !O! hub: 137,0 m (TOT: 200,0 m) (9)	0:00
18	Generic RD200 HH200 kavennet 5600 200.0 !O! hub: 200,0 m (TOT: 300,0 m) (207)	2:52

Total times in Receptor wise and WTG wise tables can differ, as a WTG can lead to flicker at 2 or more receptors simultaneously and/or receptors may receive flicker from 2 or more WTGs simultaneously.

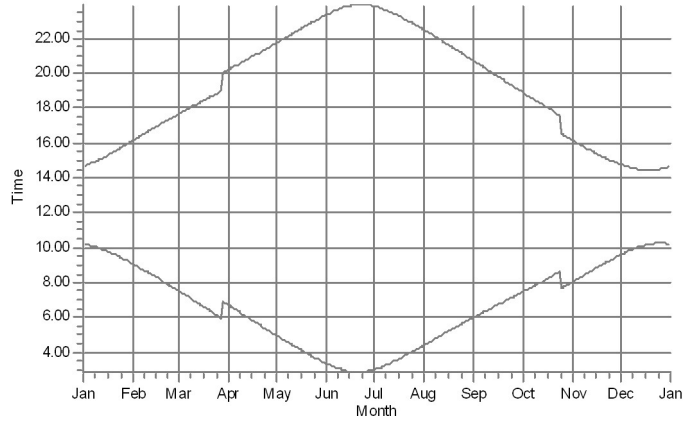
## SHADOW - Calendar, graphical

Calculation: Shadow\_Pajukoski II VE3\_RD200x9xHH200\_20230215\_YV Pajukoski I V126 3,3MWx9xHH137 (real case, no forest)

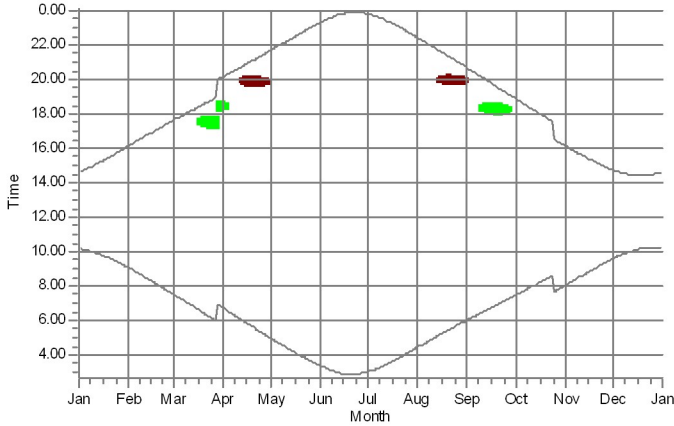
A: Lomarakennus A (Lampinjärvi)



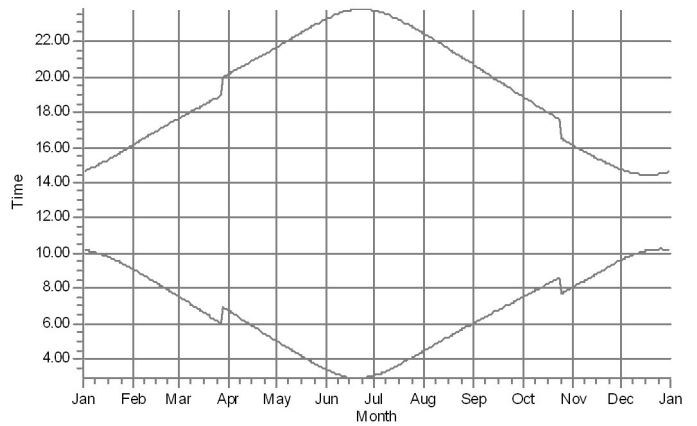
B: Lomarakennus B (Lampinkallio)



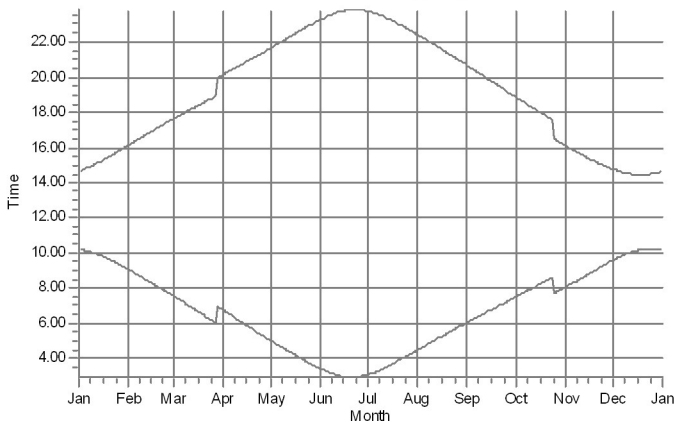
C: Lomarakennus C (Latvalampi)



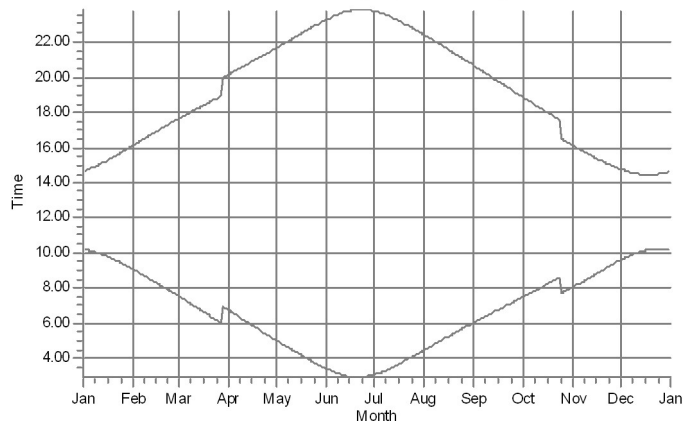
D: Asuinrakennus D (Noppala)



E: Muu rakennus E (Noppala)



F: Asuinrakennus F (Majannevantie)



WTGs

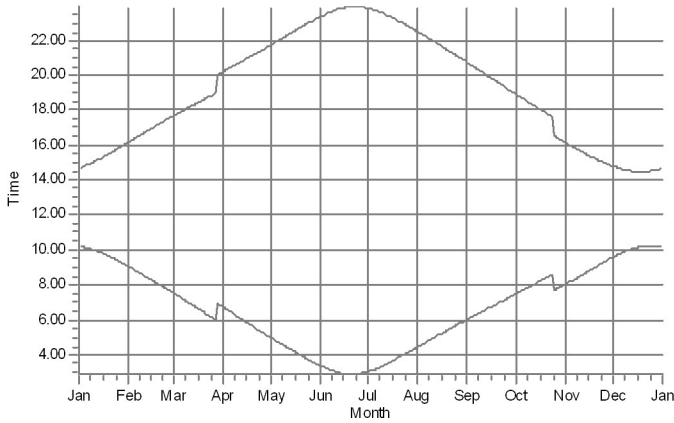
17: Generic RD200 HH200 kavennet 5600 200.0 IOI hub: 200,0 m (TOT: 300,0 m) (206)

18: Generic RD200 HH200 kavennet 5600 200.0 IOI hub: 200,0 m (TOT: 300,0 m) (207)

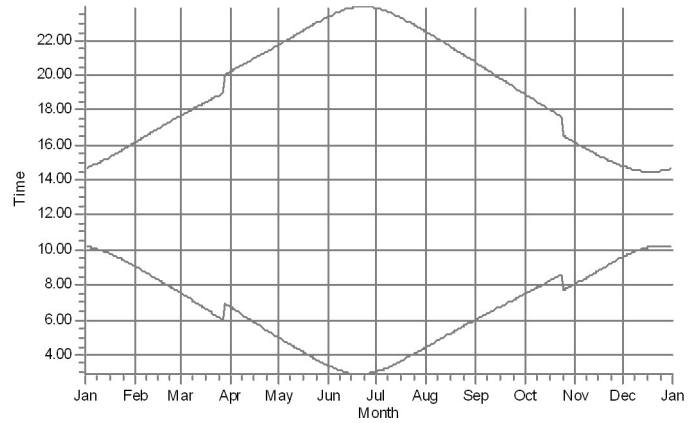
## SHADOW - Calendar, graphical

Calculation: Shadow\_Pajukoski II VE3\_RD200x9xHH200\_20230215\_YV Pajukoski I V126 3,3MWx9xHH137 (real case, no forest)

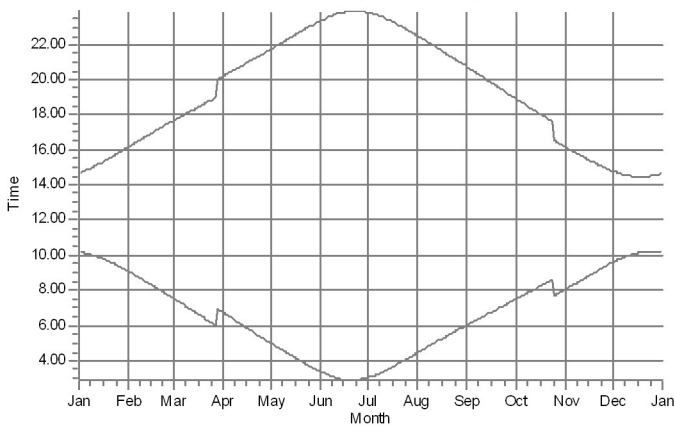
G: Asuinrakennus G (Majannevantie)



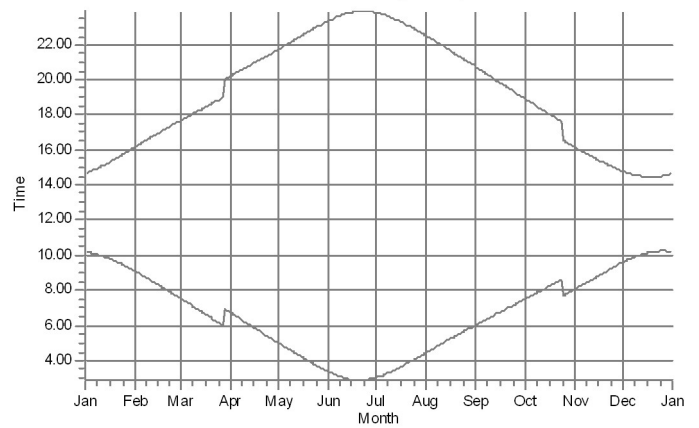
H: Asuinrakennus H (Hietasaari)



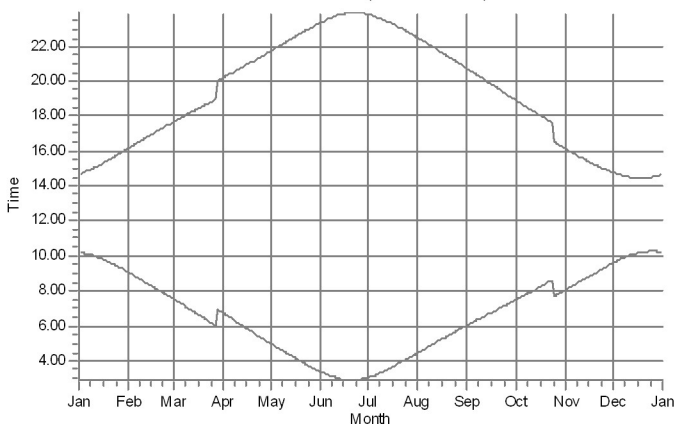
I: Asuinrakennus I (Lahdenperä)



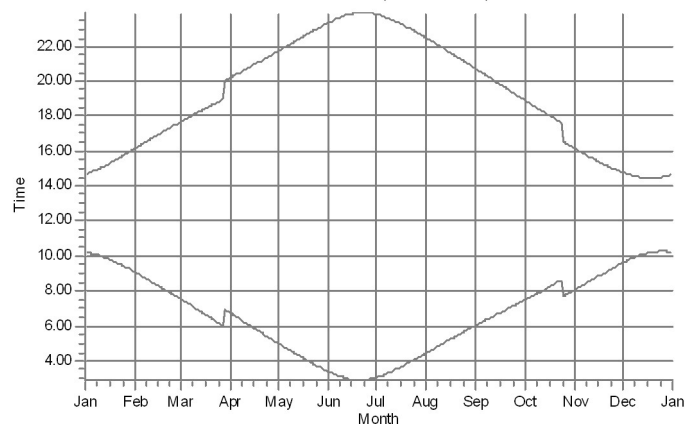
J: Lomarakennus J (Junno)



K: Lomarakennus K (Isomännikkö)



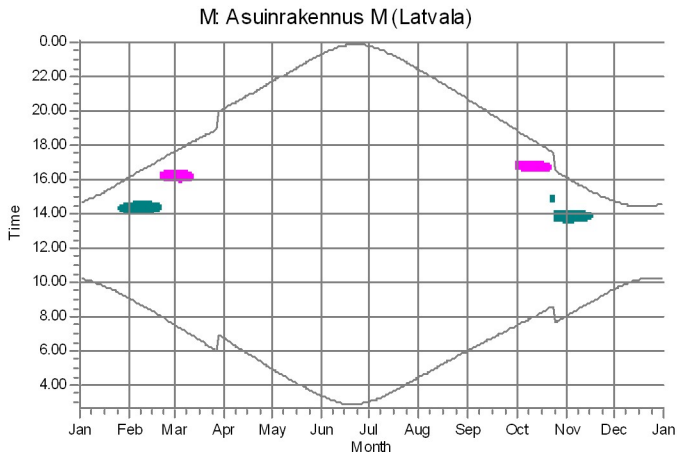
L: Asuinrakennus L (Malkasaari)



WTGs

## SHADOW - Calendar, graphical

Calculation: Shadow\_Pajukoski II VE3\_RD200x9xHH200\_20230215\_YV Pajukoski I V126 3,3MWx9xHH137 (real case, no forest)



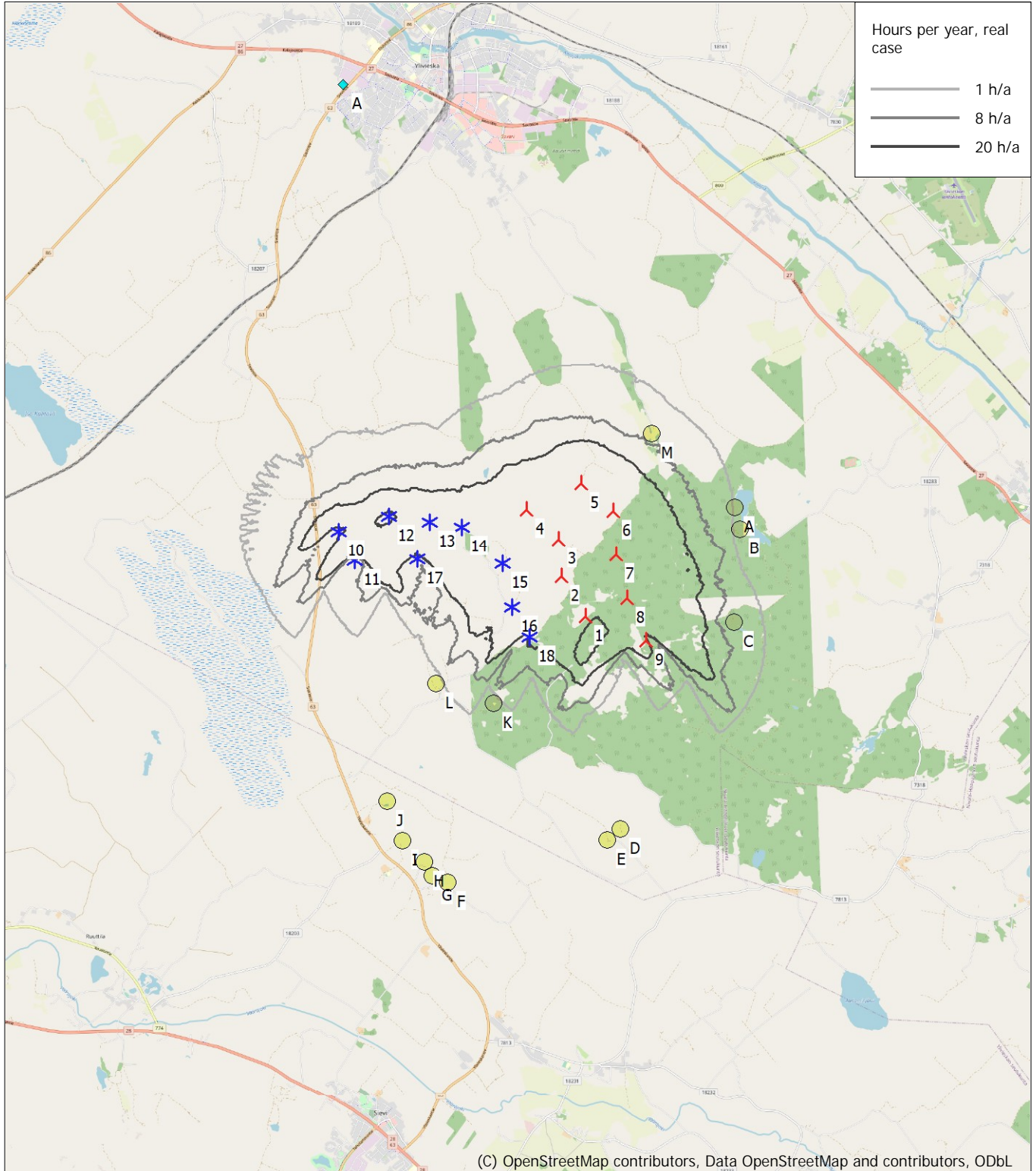
### WTGs

14: Generic RD200 HH200 kavennet 5600 200.0 IOI hub: 200,0 m (TOT: 300,0 m) (203)

15: Generic RD200 HH200 kavennet 5600 200.0 IOI hub: 200,0 m (TOT: 300,0 m) (204)

## SHADOW - Map

Calculation: Shadow\_Pajukoski II VE3\_RD200x9xHH200\_20230215\_YV Pajukoski I V126 3,3MWx9xHH137 (real case, no forest)



(C) OpenStreetMap contributors, Data OpenStreetMap and contributors, ODbL

0 1 2 3 4 km

Map: EMD OpenStreetMap , Print scale 1:100 000, Map center Finish TM ETRS-TM35FIN-ETRS89 East: 381 270 North: 7 098 650

▲ New WTG    
 ★ Existing WTG    
 ▬ Obstacle    
 ● Shadow receptor

Flicker map level: Height Contours: CONTOURLINE\_Pajukoski tv-hanke\_0.wpo (5)

Time step: 4 minutes, Day step: 14 days, Map resolution: 30 m, Visibility resolution: 15 m, Eye height: 1,5 m



Liite 13: Pajukoski II tuulivoimahanke – varjostusmallinnuksen tulokset ”real case, Luke forest” (VE1).

## SHADOW - Main Result

Calculation: Shadow\_Pajukoski II VE1\_RD200x18xHH200\_20230215\_YV Pajukoski I V126 3,3MWx9xHH137 (real case, Luke forest)

### Assumptions for shadow calculations

Maximum distance for influence  
 Calculate only when more than 20 % of sun is covered by the blade  
 Please look in WTG table

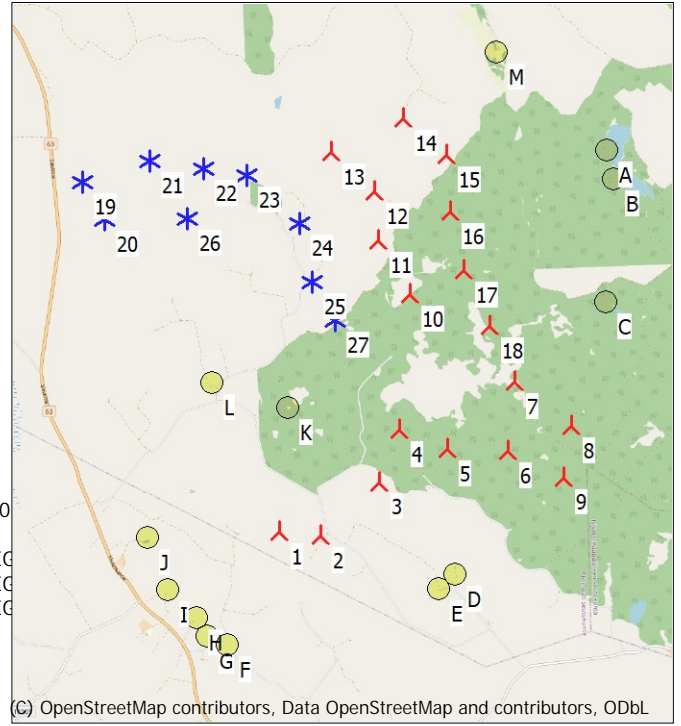
Minimum sun height over horizon for influence 3 °  
 Day step for calculation 1 days  
 Time step for calculation 1 minutes

Sunshine probability S (Average daily sunshine hours) [LULEA]  
 Jan Feb Mar Apr May Jun Jul Aug Sep Oct Nov Dec  
 0,60 2,61 4,18 6,47 8,80 10,60 9,50 6,88 4,22 2,77 1,22 0,17

Operational time  
 N NNE ENE E ESE SSE S SSW WSW W WNW NNW Sum  
 564 412 414 434 580 826 955 1 032 927 759 646 672 8 221

A ZVI (Zones of Visual Influence) calculation is performed before flicker calculation so non visible WTG do not contribute to calculated flicker values. A WTG will be visible if it is visible from any part of the receiver window. The ZVI calculation is based on the following assumptions:  
 Height contours used: Height Contours: CONTOURLINE\_Pajukoski tv-hanke\_0  
 Area object(s) used in calculation:  
 Area object (Heights a.g.l. for e.g. Forest (ORA tool) or ZVI obstructions): REG  
 Area object (Heights a.g.l. for e.g. Forest (ORA tool) or ZVI obstructions): REG  
 Area object (Heights a.g.l. for e.g. Forest (ORA tool) or ZVI obstructions): REG  
 Area object (SE): (7)  
 Obstacles used in calculation  
 Receptor grid resolution: 1,0 m

All coordinates are in  
 Finish TM ETRS-TM35FIN-ETRS89



(C) OpenStreetMap contributors, Data OpenStreetMap and contributors, ODbL  
 Scale 1:100 000  
 New WTG Existing WTG Shadow receptor

### WTGs

	East	North	Z	Row data/Description	WTG type			Power, rated [kW]	Rotor diameter [m]	Hub height [m]	Shadow data	
					Valid	Manufact.	Type-generator				Calculation distance [m]	RPM [RPM]
			[m]									
1	380 209	7 094 637	107,5	Generic RD200 HH200...	No	Generic	RD200 HH200 muokattu-5 600	5 600	200,0	200,0	2 086	10,4
2	380 766	7 094 564	106,8	Generic RD200 HH200...	No	Generic	RD200 HH200 muokattu-5 600	5 600	200,0	200,0	2 086	10,4
3	381 556	7 095 242	112,5	Generic RD200 HH200...	No	Generic	RD200 HH200 muokattu-5 600	5 600	200,0	200,0	2 086	10,4
4	381 855	7 095 926	117,5	Generic RD200 HH200...	No	Generic	RD200 HH200 muokattu-5 600	5 600	200,0	200,0	2 086	10,4
5	382 487	7 095 665	119,8	Generic RD200 HH200...	No	Generic	RD200 HH200 muokattu-5 600	5 600	200,0	200,0	2 086	10,4
6	383 284	7 095 590	122,5	Generic RD200 HH200...	No	Generic	RD200 HH200 muokattu-5 600	5 600	200,0	200,0	2 086	10,4
7	383 404	7 096 507	124,5	Generic RD200 HH200...	No	Generic	RD200 HH200 muokattu-5 600	5 600	200,0	200,0	2 086	10,4
8	384 145	7 095 898	110,0	Generic RD200 HH200...	No	Generic	RD200 HH200 kavennet-5 600	5 600	200,0	200,0	2 086	10,4
9	384 021	7 095 208	112,5	Generic RD200 HH200...	No	Generic	RD200 HH200 kavennet-5 600	5 600	200,0	200,0	2 086	10,4
10	382 059	7 097 720	120,0	Generic RD200 HH200...	No	Generic	RD200 HH200 muokattu-5 600	5 600	200,0	200,0	2 086	10,4
11	381 666	7 098 437	107,7	Generic RD200 HH200...	No	Generic	RD200 HH200 muokattu-5 600	5 600	200,0	200,0	2 086	10,4
12	381 641	7 099 097	110,0	Generic RD200 HH200...	No	Generic	RD200 HH200 muokattu-5 600	5 600	200,0	200,0	2 086	10,4
13	381 097	7 099 635	104,3	Generic RD200 HH200...	No	Generic	RD200 HH200 muokattu-5 600	5 600	200,0	200,0	2 086	10,4
14	382 064	7 100 051	105,0	Generic RD200 HH200...	No	Generic	RD200 HH200 muokattu-5 600	5 600	200,0	200,0	2 086	10,4
15	382 623	7 099 549	108,6	Generic RD200 HH200...	No	Generic	RD200 HH200 muokattu-5 600	5 600	200,0	200,0	2 086	10,4
16	382 638	7 098 790	111,8	Generic RD200 HH200...	No	Generic	RD200 HH200 muokattu-5 600	5 600	200,0	200,0	2 086	10,4
17	382 790	7 098 020	125,0	Generic RD200 HH200...	No	Generic	RD200 HH200 muokattu-5 600	5 600	200,0	200,0	2 086	10,4
18	383 095	7 097 262	120,7	Generic RD200 HH200...	No	Generic	RD200 HH200 muokattu-5 600	5 600	200,0	200,0	2 086	10,4
19	377 791	7 099 387	87,5	VESTAS V126-3.3 Gri...	Yes	VESTAS	V126-3.3 GridStreame-3 300	3 300	126,0	137,0	1 718	12,8
20	378 057	7 098 862	90,0	VESTAS V126-3.3 Gri...	Yes	VESTAS	V126-3.3 GridStreame-3 300	3 300	126,0	137,0	1 718	12,8
21	378 683	7 099 618	85,9	VESTAS V126-3.3 Gri...	Yes	VESTAS	V126-3.3 GridStreame-3 300	3 300	126,0	137,0	1 718	12,8
22	379 394	7 099 490	94,6	VESTAS V126-3.3 Gri...	Yes	VESTAS	V126-3.3 GridStreame-3 300	3 300	126,0	137,0	1 718	12,8
23	379 949	7 099 376	100,0	VESTAS V126-3.3 Gri...	Yes	VESTAS	V126-3.3 GridStreame-3 300	3 300	126,0	137,0	1 718	12,8
24	380 638	7 098 723	105,0	VESTAS V126-3.3 Gri...	Yes	VESTAS	V126-3.3 GridStreame-3 300	3 300	126,0	137,0	1 718	12,8
25	380 775	7 097 932	105,0	VESTAS V126-3.3 Gri...	Yes	VESTAS	V126-3.3 GridStreame-3 300	3 300	126,0	137,0	1 718	12,8
26	379 139	7 098 839	92,5	VESTAS V126-3.3 Gri...	Yes	VESTAS	V126-3.3 GridStreame-3 300	3 300	126,0	137,0	1 718	12,8
27	381 062	7 097 401	107,5	VESTAS V126-3.3 Gri...	Yes	VESTAS	V126-3.3 GridStreame-3 300	3 300	126,0	137,0	1 718	12,8

## SHADOW - Main Result

Calculation: Shadow\_Pajukoski II VE1\_RD200x18xHH200\_20230215\_YV Pajukoski I V126 3,3MWx9xHH137 (real case, Luke forest)

### Shadow receptor-Input

No.	Name	East	North	Z	Width	Height	Elevation a.g.l.	Slope of window	Direction mode	Eye height (ZVI) a.g.l.
				[m]	[m]	[m]	[m]	[°]		[m]
A	Lomarakennus A (Lampinjärvi)	384 750	7 099 539	90,0	5,0	5,0	1,0	90,0	"Green house mode"	6,0
B	Lomarakennus B (Lampinkallio)	384 818	7 099 152	93,7	5,0	5,0	1,0	90,0	"Green house mode"	6,0
C	Lomarakennus C (Latvalampi)	384 650	7 097 533	96,0	5,0	5,0	1,0	90,0	"Green house mode"	6,0
D	Asuinrakennus D (Noppala)	382 520	7 093 979	105,2	5,0	5,0	1,0	90,0	"Green house mode"	6,0
E	Muu rakennus E (Noppala)	382 290	7 093 807	109,7	5,0	5,0	1,0	90,0	"Green house mode"	6,0
F	Asuinrakennus F (Maijannevantie)	379 455	7 093 166	96,2	5,0	5,0	1,0	90,0	"Green house mode"	6,0
G	Asuinrakennus G (Maijannevantie)	379 203	7 093 300	92,9	5,0	5,0	1,0	90,0	"Green house mode"	6,0
H	Asuinrakennus H (Hietasaari)	379 076	7 093 530	92,5	5,0	5,0	1,0	90,0	"Green house mode"	6,0
I	Asuinrakennus I (Lahdenperä)	378 699	7 093 923	88,0	5,0	5,0	1,0	90,0	"Green house mode"	6,0
J	Lomarakennus J (Junno)	378 456	7 094 615	89,4	5,0	5,0	1,0	90,0	"Green house mode"	6,0
K	Lomarakennus K (Isomännikkö)	380 394	7 096 271	106,1	5,0	5,0	1,0	90,0	"Green house mode"	6,0
L	Asuinrakennus L (Malkasaari)	379 392	7 096 642	100,9	5,0	5,0	1,0	90,0	"Green house mode"	6,0
M	Asuinrakennus M (Latvala)	383 344	7 100 875	82,6	5,0	5,0	1,0	90,0	"Green house mode"	6,0

## Calculation Results

### Shadow receptor

No.	Name	Shadow, expected values Shadow hours per year [h/year]
A	Lomarakennus A (Lampinjärvi)	0:00
B	Lomarakennus B (Lampinkallio)	0:00
C	Lomarakennus C (Latvalampi)	0:00
D	Asuinrakennus D (Noppala)	7:47
E	Muu rakennus E (Noppala)	5:01
F	Asuinrakennus F (Maijannevantie)	3:19
G	Asuinrakennus G (Maijannevantie)	0:00
H	Asuinrakennus H (Hietasaari)	9:21
I	Asuinrakennus I (Lahdenperä)	0:00
J	Lomarakennus J (Junno)	2:55
K	Lomarakennus K (Isomännikkö)	2:55
L	Asuinrakennus L (Malkasaari)	0:00
M	Asuinrakennus M (Latvala)	6:05

Total amount of flickering on the shadow receptors caused by each WTG

No.	Name	Expected [h/year]
1	Generic RD200 HH200 muokattu 5600 200.0 !O! hub: 200,0 m (TOT: 300,0 m) (172)	6:48
2	Generic RD200 HH200 muokattu 5600 200.0 !O! hub: 200,0 m (TOT: 300,0 m) (173)	13:48
3	Generic RD200 HH200 muokattu 5600 200.0 !O! hub: 200,0 m (TOT: 300,0 m) (174)	2:55
4	Generic RD200 HH200 muokattu 5600 200.0 !O! hub: 200,0 m (TOT: 300,0 m) (175)	0:00
5	Generic RD200 HH200 muokattu 5600 200.0 !O! hub: 200,0 m (TOT: 300,0 m) (176)	0:00
6	Generic RD200 HH200 muokattu 5600 200.0 !O! hub: 200,0 m (TOT: 300,0 m) (177)	0:00
7	Generic RD200 HH200 muokattu 5600 200.0 !O! hub: 200,0 m (TOT: 300,0 m) (178)	0:00
8	Generic RD200 HH200 kavennet 5600 200.0 !O! hub: 200,0 m (TOT: 300,0 m) (179)	0:00
9	Generic RD200 HH200 kavennet 5600 200.0 !O! hub: 200,0 m (TOT: 300,0 m) (210)	7:47
10	Generic RD200 HH200 muokattu 5600 200.0 !O! hub: 200,0 m (TOT: 300,0 m) (181)	0:00
11	Generic RD200 HH200 muokattu 5600 200.0 !O! hub: 200,0 m (TOT: 300,0 m) (182)	0:00
12	Generic RD200 HH200 muokattu 5600 200.0 !O! hub: 200,0 m (TOT: 300,0 m) (183)	0:00
13	Generic RD200 HH200 muokattu 5600 200.0 !O! hub: 200,0 m (TOT: 300,0 m) (184)	0:00
14	Generic RD200 HH200 muokattu 5600 200.0 !O! hub: 200,0 m (TOT: 300,0 m) (185)	2:58
15	Generic RD200 HH200 muokattu 5600 200.0 !O! hub: 200,0 m (TOT: 300,0 m) (186)	3:06
16	Generic RD200 HH200 muokattu 5600 200.0 !O! hub: 200,0 m (TOT: 300,0 m) (187)	0:00
17	Generic RD200 HH200 muokattu 5600 200.0 !O! hub: 200,0 m (TOT: 300,0 m) (188)	0:00
18	Generic RD200 HH200 muokattu 5600 200.0 !O! hub: 200,0 m (TOT: 300,0 m) (189)	0:00
19	VESTAS V126-3.3 GridStreame 3300 126.0 !O! hub: 137,0 m (TOT: 200,0 m) (1)	0:00
20	VESTAS V126-3.3 GridStreame 3300 126.0 !O! hub: 137,0 m (TOT: 200,0 m) (2)	0:00
21	VESTAS V126-3.3 GridStreame 3300 126.0 !O! hub: 137,0 m (TOT: 200,0 m) (3)	0:00
22	VESTAS V126-3.3 GridStreame 3300 126.0 !O! hub: 137,0 m (TOT: 200,0 m) (4)	0:00
23	VESTAS V126-3.3 GridStreame 3300 126.0 !O! hub: 137,0 m (TOT: 200,0 m) (5)	0:00
24	VESTAS V126-3.3 GridStreame 3300 126.0 !O! hub: 137,0 m (TOT: 200,0 m) (6)	0:00
25	VESTAS V126-3.3 GridStreame 3300 126.0 !O! hub: 137,0 m (TOT: 200,0 m) (7)	0:00

To be continued on next page...

Project:

Pajukoski tv-hanke

Licensed user:

FCG Finnish Consulting Group Oy

Osmontie 34, PO Box 950

FI-00601 Helsinki

+358104095666

Henna-Riikka Rintamäki / henna-riikka.rintamaki@fcg.fi

Calculated:

22.11.2023 17.01/3.6.377

## SHADOW - Main Result

Calculation: Shadow\_Pajukoski II VE1\_RD200x18xHH200\_20230215\_YV Pajukoski I V126 3,3MWx9xHH137 (real case, Luke forest)

...continued from previous page

No.	Name	Expected [h/year]
26	VESTAS V126-3.3 GridStreame 3300 126.0 !O! hub: 137,0 m (TOT: 200,0 m) (8)	0:00
27	VESTAS V126-3.3 GridStreame 3300 126.0 !O! hub: 137,0 m (TOT: 200,0 m) (9)	0:00

Total times in Receptor wise and WTG wise tables can differ, as a WTG can lead to flicker at 2 or more receptors simultaneously and/or receptors may receive flicker from 2 or more WTGs simultaneously.

The calculation of the total expected values for a given receptor assumes a weighted average directional reduction for all WTGs contributing to shadow flicker within the same day. In the case where shadow flicker from different WTGs is not concurrent within the day, the total expected time at a given receptor may deviate marginally from the individual flicker time caused by each turbine separately.

## SHADOW - Calendar

Calculation: Shadow\_Pajukoski II VE1\_RD200x18xHH200\_20230215\_YV Pajukoski I V126 3,3MWx9xHH137 (real case, Luke forest) Shadow receptor: A - Lomarakennus A (Lampinjärvi)

### Assumptions for shadow calculations

Sunshine probability S (Average daily sunshine hours) [LULEA]

Jan Feb Mar Apr May Jun Jul Aug Sep Oct Nov Dec  
0,60 2,61 4,18 6,47 8,80 10,60 9,50 6,88 4,22 2,77 1,22 0,17

### Operational time

N NNE ENE E ESE SSE S SSW WSW W WNW NNW Sum  
564 412 414 434 580 826 955 1 032 927 759 646 672 8 221

	January	February	March	April	May	June	July	August	September	October	November	December
1	10.12	09.04	07.33	06.44	04.59	03.22	03.01	04.27	06.02	07.28	08.01	09.36
	14.38	16.08	17.38	20.10	21.42	23.19	23.49	22.27	20.41	18.54	16.09	14.45
2	10.11	09.01	07.29	06.40	04.55	03.20	03.03	04.30	06.05	07.31	08.05	09.38
	14.40	16.11	17.41	20.13	21.45	23.22	23.47	22.24	20.37	18.51	16.06	14.43
3	10.10	08.58	07.26	06.37	04.52	03.17	03.05	04.33	06.08	07.34	08.08	09.41
	14.42	16.14	17.44	20.16	21.48	23.25	23.46	22.21	20.34	18.47	16.02	14.41
4	10.09	08.55	07.22	06.33	04.48	03.15	03.07	04.36	06.11	07.36	08.11	09.44
	14.44	16.18	17.47	20.19	21.52	23.28	23.44	22.17	20.30	18.44	15.59	14.39
5	10.08	08.52	07.19	06.30	04.45	03.12	03.09	04.40	06.13	07.39	08.14	09.46
	14.47	16.21	17.50	20.22	21.55	23.30	23.42	22.14	20.27	18.40	15.56	14.38
6	10.07	08.49	07.15	06.26	04.42	03.10	03.11	04.43	06.16	07.42	08.17	09.49
	14.49	16.24	17.53	20.25	21.58	23.33	23.40	22.11	20.23	18.37	15.53	14.36
7	10.05	08.46	07.12	06.23	04.38	03.08	03.13	04.46	06.19	07.45	08.21	09.51
	14.51	16.28	17.56	20.28	22.01	23.35	23.38	22.07	20.19	18.33	15.50	14.35
8	10.03	08.43	07.08	06.19	04.35	03.06	03.16	04.49	06.22	07.48	08.24	09.54
	14.54	16.31	17.59	20.31	22.04	23.37	23.36	22.04	20.16	18.30	15.47	14.33
9	10.02	08.39	07.05	06.15	04.32	03.04	03.18	04.52	06.25	07.51	08.27	09.56
	14.56	16.34	18.02	20.34	22.08	23.39	23.34	22.01	20.12	18.26	15.44	14.32
10	10.00	08.36	07.01	06.12	04.28	03.03	03.21	04.55	06.28	07.54	08.30	09.58
	14.59	16.37	18.05	20.37	22.11	23.41	23.32	21.57	20.09	18.23	15.40	14.31
11	09.58	08.33	06.58	06.08	04.25	03.01	03.23	04.58	06.31	07.57	08.33	10.00
	15.02	16.41	18.08	20.40	22.14	23.43	23.29	21.54	20.05	18.20	15.37	14.29
12	09.56	08.30	06.54	06.05	04.22	02.58	03.26	05.01	06.34	08.00	08.37	10.02
	15.05	16.44	18.11	20.43	22.17	23.45	23.27	21.50	20.02	18.16	15.34	14.28
13	09.54	08.26	06.51	06.01	04.18	02.57	03.29	05.05	06.36	08.03	08.40	10.04
	15.07	16.47	18.14	20.46	22.21	23.47	23.24	21.47	19.58	18.13	15.31	14.28
14	09.52	08.23	06.47	05.58	04.15	02.56	03.32	05.08	06.39	08.06	08.43	10.05
	15.10	16.50	18.17	20.49	22.24	23.48	23.22	21.44	19.55	18.09	15.29	14.27
15	09.50	08.20	06.44	05.54	04.12	02.55	03.34	05.11	06.42	08.09	08.46	10.07
	15.13	16.54	18.20	20.52	22.27	23.50	23.19	21.40	19.51	18.06	15.26	14.26
16	09.47	08.17	06.40	05.51	04.09	02.54	03.37	05.14	06.45	08.12	08.50	10.08
	15.16	16.57	18.23	20.55	22.30	23.51	23.16	21.37	19.47	18.02	15.23	14.26
17	09.45	08.13	06.37	05.47	04.06	02.53	03.40	05.17	06.48	08.15	08.53	10.10
	15.19	17.00	18.26	20.58	22.34	23.52	23.13	21.33	19.44	17.59	15.20	14.25
18	09.43	08.10	06.33	05.44	04.02	02.53	03.43	05.20	06.51	08.18	08.56	10.11
	15.22	17.03	18.29	21.01	22.37	23.53	23.11	21.30	19.40	17.55	15.17	14.25
19	09.40	08.07	06.30	05.40	03.59	02.53	03.46	05.23	06.54	08.21	08.59	10.12
	15.26	17.07	18.32	21.04	22.40	23.54	23.08	21.26	19.37	17.52	15.14	14.25
20	09.38	08.03	06.26	05.37	03.56	02.53	03.49	05.26	06.56	08.24	09.02	10.13
	15.29	17.10	18.35	21.08	22.43	23.54	23.05	21.23	19.33	17.49	15.12	14.25
21	09.35	08.00	06.23	05.33	03.53	02.53	03.52	05.29	06.59	08.27	09.06	10.14
	15.32	17.13	18.38	21.11	22.46	23.54	23.02	21.19	19.30	17.45	15.09	14.26
22	09.33	07.56	06.19	05.30	03.50	02.53	03.55	05.32	07.02	08.30	09.09	10.14
	15.35	17.16	18.41	21.14	22.49	23.55	22.59	21.16	19.26	17.42	15.06	14.26
23	09.30	07.53	06.16	05.26	03.47	02.53	03.58	05.35	07.05	08.33	09.12	10.15
	15.38	17.19	18.44	21.17	22.53	23.55	22.56	21.12	19.23	17.39	15.04	14.27
24	09.27	07.50	06.12	05.23	03.44	02.54	04.02	05.38	07.08	08.36	09.15	10.15
	15.41	17.22	18.47	21.20	22.56	23.54	22.53	21.09	19.19	17.35	15.01	14.27
25	09.24	07.46	06.09	05.19	03.41	02.55	04.05	05.41	07.11	07.39	09.18	10.15
	15.45	17.25	18.50	21.23	22.59	23.54	22.50	21.05	19.16	16.32	14.59	14.28
26	09.22	07.43	06.05	05.16	03.38	02.56	04.08	05.44	07.13	07.42	09.21	10.15
	15.48	17.29	18.53	21.26	23.02	23.54	22.47	21.02	19.12	16.28	14.56	14.29
27	09.19	07.39	06.02	05.12	03.35	02.57	04.11	05.47	07.16	07.46	09.24	10.15
	15.51	17.32	18.55	21.29	23.05	23.53	22.43	20.58	19.09	16.25	14.54	14.30
28	09.16	07.36	05.58	05.09	03.33	02.58	04.14	05.50	07.19	07.49	09.27	10.15
	15.55	17.35	18.58	21.32	23.08	23.52	22.40	20.55	19.05	16.22	14.52	14.31
29	09.13		06.54	05.05	03.30	03.00	04.17	05.53	07.22	07.52	09.30	10.15
	15.58		20.01	21.36	23.11	23.51	22.37	20.51	19.02	16.19	14.49	14.33
30	09.10		06.51	05.02	03.27	03.00	04.21	05.56	07.25	07.55	09.33	10.14
	16.01		20.04	21.39	23.14	23.50	22.34	20.48	18.58	16.15	14.47	14.34
31	09.07		06.47		03.25		04.24	05.59		07.58		10.13
	16.04		20.07		23.17		22.31	20.44		16.12		14.36
Potential sun hours	172	238	363	451	568	622	607	508	393	305	199	138
Total, worst case												
Sun reduction												
Oper. time red.												
Wind dir. red.												
Total reduction												
Total, real												

Table layout: For each day in each month the following matrix apply

Day in month	Sun rise (hh:mm)	Sun set (hh:mm)	Minutes with flicker	First time (hh:mm) with flicker	Last time (hh:mm) with flicker	(WTG causing flicker first time)	(WTG causing flicker last time)
--------------	------------------	-----------------	----------------------	---------------------------------	--------------------------------	----------------------------------	---------------------------------

## SHADOW - Calendar

Calculation: Shadow\_Pajukoski II VE1\_RD200x18xHH200\_20230215\_YV Pajukoski I V126 3,3MWx9xHH137 (real case, Luke forest) Shadow receptor: B - Lomarakennus B (Lampinkallio)

### Assumptions for shadow calculations

Sunshine probability S (Average daily sunshine hours) [LULEA]

Jan	Feb	Mar	Apr	May	Jun	Jul	Aug	Sep	Oct	Nov	Dec
0,60	2,61	4,18	6,47	8,80	10,60	9,50	6,88	4,22	2,77	1,22	0,17

### Operational time

N	NNE	ENE	E	ESE	SSE	S	SSW	WSW	W	WNW	NNW	Sum
564	412	414	434	580	826	955	1032	927	759	646	672	8221

	January	February	March	April	May	June	July	August	September	October	November	December
1	10.12	09.04	07.33	06.44	04.59	03.22	03.01	04.27	06.02	07.28	08.01	09.36
	14.38	16.08	17.38	20.10	21.42	23.19	23.49	22.27	20.41	18.54	16.09	14.45
2	10.11	09.01	07.29	06.40	04.55	03.20	03.03	04.30	06.05	07.31	08.04	09.38
	14.40	16.11	17.41	20.13	21.45	23.22	23.47	22.24	20.37	18.51	16.06	14.43
3	10.10	08.58	07.26	06.37	04.52	03.17	03.05	04.33	06.08	07.34	08.08	09.41
	14.42	16.14	17.44	20.16	21.48	23.25	23.46	22.21	20.34	18.47	16.02	14.41
4	10.09	08.55	07.22	06.33	04.48	03.15	03.07	04.36	06.11	07.36	08.11	09.44
	14.44	16.18	17.47	20.19	21.52	23.27	23.44	22.17	20.30	18.44	15.59	14.40
5	10.08	08.52	07.19	06.30	04.45	03.13	03.09	04.40	06.13	07.39	08.14	09.46
	14.47	16.21	17.50	20.22	21.55	23.30	23.42	22.14	20.26	18.40	15.56	14.38
6	10.06	08.49	07.15	06.26	04.42	03.10	03.11	04.43	06.16	07.42	08.17	09.49
	14.49	16.24	17.53	20.25	21.58	23.32	23.40	22.11	20.23	18.37	15.53	14.36
7	10.05	08.46	07.12	06.23	04.38	03.08	03.13	04.46	06.19	07.45	08.21	09.51
	14.51	16.28	17.56	20.28	22.01	23.35	23.38	22.07	20.19	18.33	15.50	14.35
8	10.03	08.42	07.08	06.19	04.35	03.06	03.16	04.49	06.22	07.48	08.24	09.53
	14.54	16.31	17.59	20.31	22.04	23.37	23.36	22.04	20.16	18.30	15.47	14.33
9	10.02	08.39	07.05	06.15	04.32	03.04	03.18	04.52	06.25	07.51	08.27	09.56
	14.56	16.34	18.02	20.34	22.08	23.39	23.34	22.01	20.12	18.26	15.44	14.32
10	10.00	08.36	07.01	06.12	04.28	03.03	03.21	04.55	06.28	07.54	08.30	09.58
	14.59	16.37	18.05	20.37	22.11	23.41	23.31	21.57	20.09	18.23	15.40	14.31
11	09.58	08.33	06.58	06.08	04.25	03.01	03.23	04.58	06.31	07.57	08.33	10.00
	15.02	16.41	18.08	20.40	22.14	23.43	23.29	21.54	20.05	18.20	15.37	14.29
12	09.56	08.30	06.54	06.05	04.22	03.00	03.26	05.01	06.34	08.00	08.37	10.02
	15.05	16.44	18.11	20.43	22.17	23.45	23.27	21.50	20.02	18.16	15.34	14.29
13	09.54	08.26	06.51	06.01	04.18	02.57	03.29	05.05	06.36	08.03	08.40	10.04
	15.07	16.47	18.14	20.46	22.21	23.47	23.24	21.47	19.58	18.13	15.31	14.28
14	09.52	08.23	06.47	05.58	04.15	02.56	03.32	05.08	06.39	08.06	08.43	10.05
	15.10	16.50	18.17	20.49	22.24	23.48	23.21	21.44	19.55	18.09	15.29	14.27
15	09.50	08.20	06.44	05.54	04.12	02.55	03.35	05.11	06.42	08.09	08.46	10.07
	15.13	16.54	18.20	20.52	22.27	23.50	23.19	21.40	19.51	18.06	15.26	14.26
16	09.47	08.17	06.40	05.51	04.09	02.54	03.37	05.14	06.45	08.12	08.50	10.08
	15.16	16.57	18.23	20.55	22.30	23.51	23.16	21.37	19.47	18.02	15.23	14.26
17	09.45	08.13	06.37	05.47	04.06	02.54	03.40	05.17	06.48	08.15	08.53	10.10
	15.19	17.00	18.26	20.58	22.33	23.52	23.13	21.33	19.44	17.59	15.20	14.26
18	09.43	08.10	06.33	05.44	04.02	02.53	03.43	05.20	06.51	08.18	08.56	10.11
	15.22	17.03	18.29	21.01	22.37	23.53	23.11	21.30	19.40	17.55	15.17	14.25
19	09.40	08.07	06.30	05.40	03.59	02.53	03.46	05.23	06.54	08.21	08.59	10.12
	15.26	17.07	18.32	21.04	22.40	23.53	23.08	21.26	19.37	17.52	15.14	14.25
20	09.38	08.03	06.26	05.37	03.56	02.53	03.49	05.26	06.56	08.24	09.02	10.13
	15.29	17.10	18.35	21.07	22.43	23.54	23.05	21.23	19.33	17.49	15.12	14.25
21	09.35	08.00	06.23	05.33	03.53	02.53	03.52	05.29	06.59	08.27	09.06	10.14
	15.32	17.13	18.38	21.11	22.46	23.54	23.02	21.19	19.30	17.45	15.09	14.26
22	09.32	07.56	06.19	05.30	03.50	02.53	03.55	05.32	07.02	08.30	09.09	10.14
	15.35	17.16	18.41	21.14	22.49	23.55	22.59	21.16	19.26	17.42	15.06	14.26
23	09.30	07.53	06.16	05.26	03.47	02.54	03.59	05.35	07.05	08.33	09.12	10.15
	15.38	17.19	18.44	21.17	22.53	23.55	22.56	21.12	19.23	17.39	15.04	14.27
24	09.27	07.50	06.12	05.23	03.44	02.54	04.02	05.38	07.08	08.36	09.15	10.15
	15.42	17.22	18.47	21.20	22.56	23.54	22.53	21.09	19.19	17.35	15.01	14.27
25	09.24	07.46	06.09	05.19	03.41	02.55	04.05	05.41	07.11	07.39	09.18	10.15
	15.45	17.25	18.50	21.23	22.59	23.54	22.50	21.05	19.16	16.32	14.59	14.28
26	09.22	07.43	06.05	05.16	03.38	02.56	04.08	05.44	07.13	07.42	09.21	10.15
	15.48	17.29	18.53	21.26	23.02	23.54	22.47	21.02	19.12	16.28	14.56	14.29
27	09.19	07.39	06.02	05.12	03.35	02.57	04.11	05.47	07.16	07.46	09.24	10.15
	15.51	17.32	18.55	21.29	23.05	23.53	22.43	20.58	19.09	16.25	14.54	14.30
28	09.16	07.36	05.58	05.09	03.33	02.58	04.14	05.50	07.19	07.49	09.27	10.15
	15.55	17.35	18.58	21.32	23.08	23.52	22.40	20.55	19.05	16.22	14.52	14.32
29	09.13		06.54	05.06	03.30	03.00	04.17	05.53	07.22	07.52	09.30	10.14
	15.58		20.01	21.36	23.11	23.51	22.37	20.51	19.01	16.19	14.49	14.33
30	09.10		06.51	05.02	03.27	03.00	04.21	05.56	07.25	07.55	09.33	10.14
	16.01		20.04	21.39	23.14	23.50	22.34	20.48	18.58	16.15	14.47	14.34
31	09.07		06.47		03.25		04.24	05.59		07.58		10.13
	16.04		20.07		23.17		22.31	20.44		16.12		14.36
Potential sun hours	172	238	363	451	568	622	607	508	393	305	199	138
Total, worst case												
Sun reduction												
Oper. time red.												
Wind dir. red.												
Total reduction												
Total, real												

Table layout: For each day in each month the following matrix apply

Day in month	Sun rise (hh:mm)	Sun set (hh:mm)	Minutes with flicker	First time (hh:mm) with flicker	Last time (hh:mm) with flicker	(WTG causing flicker first time)	(WTG causing flicker last time)
--------------	------------------	-----------------	----------------------	---------------------------------	--------------------------------	----------------------------------	---------------------------------

## SHADOW - Calendar

Calculation: Shadow\_Pajukoski II VE1\_RD200x18xHH200\_20230215\_YV Pajukoski I V126 3,3MWx9xHH137 (real case, Luke forest) Shadow receptor: C - Lomarakennus C (Latvalampi)

### Assumptions for shadow calculations

Sunshine probability S (Average daily sunshine hours) [LULEA]

Jan	Feb	Mar	Apr	May	Jun	Jul	Aug	Sep	Oct	Nov	Dec
0,60	2,61	4,18	6,47	8,80	10,60	9,50	6,88	4,22	2,77	1,22	0,17

### Operational time

N	NNE	ENE	E	ESE	SSE	S	SSW	WSW	W	WNW	NNW	Sum
564	412	414	434	580	826	955	1032	927	759	646	672	8221

	January	February	March	April	May	June	July	August	September	October	November	December
1	10.12	09.04	07.33	06.44	04.59	03.22	03.02	04.27	06.02	07.28	08.01	09.35
	14.39	16.08	17.38	20.10	21.42	23.19	23.48	22.27	20.41	18.54	16.09	14.45
2	10.11	09.01	07.29	06.40	04.55	03.20	03.03	04.30	06.05	07.31	08.04	09.38
	14.41	16.11	17.41	20.13	21.45	23.22	23.47	22.24	20.37	18.51	16.06	14.43
3	10.10	08.58	07.26	06.37	04.52	03.17	03.05	04.33	06.08	07.34	08.08	09.41
	14.43	16.15	17.44	20.16	21.48	23.25	23.45	22.21	20.34	18.47	16.02	14.42
4	10.09	08.55	07.22	06.33	04.49	03.15	03.07	04.37	06.11	07.36	08.11	09.44
	14.45	16.18	17.47	20.19	21.51	23.27	23.44	22.17	20.30	18.44	15.59	14.40
5	10.08	08.52	07.19	06.30	04.45	03.13	03.09	04.40	06.13	07.39	08.14	09.46
	14.47	16.21	17.50	20.22	21.55	23.30	23.42	22.14	20.26	18.40	15.56	14.38
6	10.06	08.49	07.15	06.26	04.42	03.11	03.11	04.43	06.16	07.42	08.17	09.49
	14.49	16.24	17.53	20.25	21.58	23.32	23.40	22.11	20.23	18.37	15.53	14.36
7	10.05	08.46	07.12	06.23	04.38	03.09	03.14	04.46	06.19	07.45	08.20	09.51
	14.52	16.28	17.56	20.28	22.01	23.35	23.38	22.07	20.19	18.33	15.50	14.35
8	10.03	08.42	07.08	06.19	04.35	03.07	03.16	04.49	06.22	07.48	08.24	09.53
	14.54	16.31	17.59	20.31	22.04	23.37	23.36	22.04	20.16	18.30	15.47	14.33
9	10.01	08.39	07.05	06.16	04.32	03.05	03.19	04.52	06.25	07.51	08.27	09.56
	14.57	16.34	18.02	20.34	22.08	23.39	23.33	22.01	20.12	18.27	15.44	14.32
10	10.00	08.36	07.01	06.12	04.28	03.03	03.21	04.55	06.28	07.54	08.30	09.58
	14.59	16.38	18.05	20.37	22.11	23.41	23.31	21.57	20.09	18.23	15.41	14.31
11	09.58	08.33	06.58	06.08	04.25	03.01	03.24	04.58	06.31	07.57	08.33	10.00
	15.02	16.41	18.08	20.40	22.14	23.43	23.29	21.54	20.05	18.20	15.38	14.30
12	09.56	08.30	06.54	06.05	04.22	03.00	03.26	05.02	06.34	08.00	08.37	10.02
	15.05	16.44	18.11	20.43	22.17	23.45	23.26	21.50	20.02	18.16	15.35	14.29
13	09.54	08.26	06.51	06.01	04.19	02.57	03.29	05.05	06.36	08.03	08.40	10.03
	15.08	16.47	18.14	20.46	22.20	23.46	23.24	21.47	19.58	18.13	15.32	14.28
14	09.52	08.23	06.47	05.58	04.15	02.56	03.32	05.08	06.39	08.06	08.43	10.05
	15.11	16.51	18.17	20.49	22.24	23.48	23.21	21.43	19.55	18.09	15.29	14.27
15	09.49	08.20	06.44	05.54	04.12	02.55	03.35	05.11	06.42	08.09	08.46	10.07
	15.14	16.54	18.20	20.52	22.27	23.49	23.19	21.40	19.51	18.06	15.26	14.27
16	09.47	08.16	06.40	05.51	04.09	02.55	03.38	05.14	06.45	08.12	08.49	10.08
	15.17	16.57	18.23	20.55	22.30	23.50	23.16	21.37	19.47	18.02	15.23	14.26
17	09.45	08.13	06.37	05.47	04.06	02.54	03.41	05.17	06.48	08.15	08.53	10.09
	15.20	17.00	18.26	20.58	22.33	23.52	23.13	21.33	19.44	17.59	15.20	14.26
18	09.42	08.10	06.33	05.44	04.03	02.53	03.44	05.20	06.51	08.18	08.56	10.11
	15.23	17.03	18.29	21.01	22.37	23.52	23.10	21.30	19.40	17.56	15.17	14.26
19	09.40	08.07	06.30	05.40	03.59	02.53	03.47	05.23	06.54	08.21	08.59	10.12
	15.26	17.07	18.32	21.04	22.40	23.53	23.07	21.26	19.37	17.52	15.15	14.26
20	09.38	08.03	06.26	05.37	03.56	02.53	03.50	05.26	06.56	08.24	09.02	10.13
	15.29	17.10	18.35	21.07	22.43	23.54	23.05	21.23	19.33	17.49	15.12	14.26
21	09.35	08.00	06.23	05.33	03.53	02.53	03.53	05.29	06.59	08.27	09.05	10.13
	15.32	17.13	18.38	21.11	22.46	23.54	23.02	21.19	19.30	17.45	15.09	14.26
22	09.32	07.56	06.19	05.30	03.50	02.53	03.56	05.32	07.02	08.30	09.09	10.14
	15.35	17.16	18.41	21.14	22.49	23.54	22.59	21.16	19.26	17.42	15.06	14.26
23	09.30	07.53	06.16	05.26	03.47	02.54	03.59	05.35	07.05	08.33	09.12	10.14
	15.38	17.19	18.44	21.17	22.52	23.54	22.56	21.12	19.23	17.39	15.04	14.27
24	09.27	07.50	06.12	05.23	03.44	02.55	04.02	05.38	07.08	08.36	09.15	10.15
	15.42	17.22	18.47	21.20	22.55	23.54	22.53	21.09	19.19	17.35	15.01	14.28
25	09.24	07.46	06.09	05.19	03.41	02.55	04.05	05.41	07.11	07.39	09.18	10.15
	15.45	17.25	18.50	21.23	22.59	23.54	22.49	21.05	19.16	16.32	14.59	14.28
26	09.21	07.43	06.05	05.16	03.39	02.56	04.08	05.44	07.13	07.42	09.21	10.15
	15.48	17.29	18.53	21.26	23.02	23.53	22.46	21.02	19.12	16.29	14.57	14.29
27	09.19	07.39	06.02	05.13	03.36	02.57	04.11	05.47	07.16	07.45	09.24	10.15
	15.51	17.32	18.55	21.29	23.05	23.53	22.43	20.58	19.09	16.25	14.54	14.31
28	09.16	07.36	05.58	05.09	03.33	02.59	04.14	05.50	07.19	07.49	09.27	10.15
	15.55	17.35	18.58	21.32	23.08	23.52	22.40	20.55	19.05	16.22	14.52	14.32
29	09.13		06.54	05.06	03.30	03.00	04.18	05.53	07.22	07.52	09.30	10.14
	15.58		20.01	21.36	23.11	23.51	22.37	20.51	19.02	16.19	14.50	14.33
30	09.10		06.51	05.02	03.27	03.00	04.21	05.56	07.25	07.55	09.33	10.14
	16.01		20.04	21.39	23.13	23.50	22.34	20.48	18.58	16.15	14.48	14.35
31	09.07		06.47		03.25		04.24	05.59		07.58		10.13
	16.05		20.07		23.16		22.30	20.44		16.12		14.36
Potential sun hours	172	238	363	451	568	621	607	508	393	305	199	139
Total, worst case												
Sun reduction												
Oper. time red.												
Wind dir. red.												
Total reduction												
Total, real												

Table layout: For each day in each month the following matrix apply

Day in month	Sun rise (hh:mm)	Sun set (hh:mm)	Minutes with flicker	First time (hh:mm) with flicker	Last time (hh:mm) with flicker	(WTG causing flicker first time)	(WTG causing flicker last time)
--------------	------------------	-----------------	----------------------	---------------------------------	--------------------------------	----------------------------------	---------------------------------

Project:

Pajukoski tv-hanke

Licensed user:

FCG Finnish Consulting Group Oy
OsMontie 34, PO Box 950
FI-00601 Helsinki
+358104095666
Henna-Riikka Rintamäki / henna-riikka.rintamaki@fcg.fi
Calculated:
22.11.2023 17.01/3.6.377

SHADOW - Calendar

Calculation: Shadow\_Pajukoski II VE1\_RD200x18xHH200\_20230215\_YV Pajukoski I V126 3,3MWx9xHH137 (real case, Luke forest) Shadow receptor: D - Asuinrakennus D (Noppala)
Sunshine probability S (Average daily sunshine hours) [LULEA]

Jan Feb Mar Apr May Jun Jul Aug Sep Oct Nov Dec
0,60 2,61 4,18 6,47 8,80 10,60 9,50 6,88 4,22 2,77 1,22 0,17

Operational time

N NNE ENE E ESE SSE S SSW WSW W WNW NNW Sum
564 412 414 434 580 826 955 1032 927 759 646 672 8221

Table with columns for months (January to December) and rows for days (1 to 31). Includes sub-rows for 'Potential sun hours', 'Total, worst case', 'Sun reduction', 'Oper. time red.', 'Wind dir. red.', 'Total reduction', and 'Total, real'.

Table layout: For each day in each month the following matrix apply

Day in month Sun rise (hh:mm) Sun set (hh:mm) Minutes with flicker First time (hh:mm) with flicker Last time (hh:mm) with flicker (WTG causing flicker first time) (WTG causing flicker last time)





Project:

Pajukoski tv-hanke

Licensed user:

FCG Finnish Consulting Group Oy
Osmontie 34, PO Box 950
FI-00601 Helsinki
+358104095666
Henna-Riikka Rintamäki / henna-riikka.rintamaki@fcg.fi
Calculated:
22.11.2023 17.01/3.6.377

SHADOW - Calendar

Calculation: Shadow\_Pajukoski II VE1\_RD200x18xHH200\_20230215\_YV Pajukoski I V126 3,3MWx9xHH137 (real case, Luke forest) Shadow receptor: E - Muu rakennus E (Noppala)
Sunshine probability S (Average daily sunshine hours) [LULEA]

Jan Feb Mar Apr May Jun Jul Aug Sep Oct Nov Dec
0,60 2,61 4,18 6,47 8,80 10,60 9,50 6,88 4,22 2,77 1,22 0,17

Operational time

N NNE ENE E ESE SSE S SSW WSW W WNW NNW Sum
564 412 414 434 580 826 955 1 032 927 759 646 672 8 221

Table with columns for months (January to December) and rows for each day of the month, showing sun hours and various reduction factors. Includes summary rows for 'Potential sun hours', 'Total, worst case', 'Sun reduction', 'Oper. time red.', 'Wind dir. red.', 'Total reduction', and 'Total, real'.

Table layout: For each day in each month the following matrix apply

Day in month Sun rise (hh:mm) Sun set (hh:mm) Minutes with flicker First time (hh:mm) with flicker Last time (hh:mm) with flicker (WTG causing flicker first time) (WTG causing flicker last time)



Project:

Pajukoski tv-hanke

Licensed user:

FCG Finnish Consulting Group Oy  
 Osmontie 34, PO Box 950  
 FI-00601 Helsinki  
 +358104095666  
 Henna-Riikka Rintamäki / henna-riikka.rintamaki@fcg.fi  
 Calculated:  
 22.11.2023 17.01/3.6.377

## SHADOW - Calendar

Calculation: Shadow\_Pajukoski II VE1\_RD200x18xHH200\_20230215\_YV Pajukoski I V126 3,3MWx9xHH137 (real case, Luke forest) Shadow receptor: F - Asuinrakennus F (Majannevantie)

### Assumptions for shadow calculations

Sunshine probability S (Average daily sunshine hours) [LULEA]

Jan Feb Mar Apr May Jun Jul Aug Sep Oct Nov Dec  
 0,60 2,61 4,18 6,47 8,80 10,60 9,50 6,88 4,22 2,77 1,22 0,17

### Operational time

N NNE ENE E ESE SSE S SSW WSW W WNW NNW Sum  
 564 412 414 434 580 826 955 1 032 927 759 646 672 8 221

	January	February	March	April	May	June	July	August	September	October	November	December				
1	10.12	09.04	07.33	06.44	04.59	03.23	03.03	04.20 (2)	04.28	06.02	07.28	08.01	09.35			
	14.40	16.09	17.38	20.11	21.42	23.19	23.48	19	04.39 (2)	22.27	20.41	18.55	16.10	14.46		
2	10.11	09.01	07.29	06.41	04.56	03.21	04.22 (2)	03.05	04.20 (2)	04.31	06.05	07.31	08.05	09.38		
	14.42	16.12	17.41	20.14	21.45	23.22	2	04.24 (2)	23.46	19	04.39 (2)	22.24	20.37	18.51	16.06	14.44
3	10.10	08.58	07.26	06.37	04.53	03.19	04.20 (2)	03.07	04.20 (2)	04.34	06.08	07.34	08.08	09.41		
	14.44	16.15	17.44	20.16	21.48	23.24	8	04.28 (2)	23.45	18	04.38 (2)	22.21	20.34	18.48	16.03	14.43
4	10.09	08.55	07.23	06.34	04.49	03.16	04.19 (2)	03.08	04.22 (2)	04.37	06.11	07.37	08.11	09.43		
	14.46	16.19	17.48	20.19	21.52	23.27	11	04.30 (2)	23.43	17	04.39 (2)	22.17	20.30	18.44	16.00	14.41
5	10.07	08.52	07.19	06.30	04.46	03.14	04.17 (2)	03.11	04.22 (2)	04.40	06.14	07.40	08.14	09.46		
	14.48	16.22	17.51	20.22	21.55	23.29	13	04.30 (2)	23.41	16	04.38 (2)	22.14	20.27	18.41	15.57	14.39
6	10.06	08.49	07.16	06.27	04.43	03.12	04.17 (2)	03.13	04.22 (2)	04.44	06.17	07.43	08.17	09.48		
	14.50	16.25	17.54	20.25	21.58	23.32	14	04.31 (2)	23.39	15	04.37 (2)	22.11	20.23	18.37	15.54	14.37
7	10.05	08.46	07.12	06.23	04.39	03.10	04.17 (2)	03.15	04.23 (2)	04.47	06.20	07.46	08.21	09.51		
	14.53	16.28	17.57	20.28	22.01	23.34	15	04.32 (2)	23.37	14	04.37 (2)	22.07	20.20	18.34	15.51	14.36
8	10.03	08.43	07.09	06.20	04.36	03.08	04.16 (2)	03.17	04.25 (2)	04.50	06.23	07.48	08.24	09.53		
	14.55	16.32	18.00	20.31	22.04	23.36	17	04.33 (2)	23.35	12	04.37 (2)	22.04	20.16	18.30	15.47	14.34
9	10.01	08.39	07.05	06.16	04.33	03.06	04.16 (2)	03.20	04.26 (2)	04.53	06.26	07.51	08.27	09.55		
	14.58	16.35	18.03	20.34	22.08	23.39	18	04.34 (2)	23.33	9	04.35 (2)	22.01	20.13	18.27	15.44	14.33
10	10.00	08.36	07.02	06.13	04.29	03.04	04.16 (2)	03.22	04.28 (2)	04.56	06.28	07.54	08.30	09.57		
	15.00	16.38	18.06	20.37	22.11	23.41	18	04.34 (2)	23.31	6	04.34 (2)	21.57	20.09	18.24	15.41	14.32
11	09.58	08.33	06.58	06.09	04.26	03.03	04.15 (2)	03.25	04.59	06.31	07.57	08.33	09.59	11.25		
	15.03	16.41	18.09	20.40	22.14	23.42	20	04.35 (2)	23.29	21	04.54	06.31	07.57	08.33	09.59	11.25
12	09.56	08.30	06.55	06.06	04.23	03.01	04.15 (2)	03.28	05.02	06.34	08.00	08.37	10.01	11.26		
	15.06	16.45	18.12	20.43	22.17	23.44	20	04.35 (2)	23.26	21	04.54	06.34	08.00	08.37	10.01	11.26
13	09.54	08.27	06.51	06.02	04.19	03.00	04.15 (2)	03.30	05.05	06.37	08.03	08.40	10.03	11.28		
	15.09	16.48	18.15	20.46	22.20	23.46	20	04.35 (2)	23.24	21	04.54	06.37	08.03	08.40	10.03	11.28
14	09.52	08.23	06.48	05.58	04.16	02.58	04.15 (2)	03.33	05.08	06.40	08.06	08.32	10.05	11.30		
	15.11	16.51	18.18	20.49	22.24	23.47	21	04.36 (2)	23.21	21	04.54	06.37	08.03	08.40	10.03	11.28
15	09.49	08.20	06.44	05.55	04.13	02.57	04.15 (2)	03.36	05.12	06.43	08.09	08.46	10.06	11.32		
	15.14	16.54	18.20	20.52	22.27	23.49	21	04.36 (2)	23.18	21	04.54	06.37	08.03	08.40	10.03	11.28
16	09.47	08.17	06.41	05.51	04.10	02.56	04.15 (2)	03.39	05.15	06.45	08.12	08.50	10.08	11.34		
	15.17	16.58	18.23	20.55	22.30	23.50	21	04.36 (2)	23.16	21	04.54	06.37	08.03	08.40	10.03	11.28
17	09.45	08.13	06.37	05.48	04.07	02.55	04.16 (2)	03.42	05.18	06.48	08.15	08.53	10.09	11.36		
	15.20	17.01	18.26	20.58	22.33	23.51	21	04.37 (2)	23.13	21	04.54	06.37	08.03	08.40	10.03	11.28
18	09.42	08.10	06.34	05.44	04.03	02.55	04.16 (2)	03.45	05.21	06.51	08.18	08.56	10.10	11.38		
	15.23	17.04	18.29	21.01	22.36	23.52	21	04.37 (2)	23.10	21	04.54	06.37	08.03	08.40	10.03	11.28
19	09.40	08.07	06.30	05.41	04.00	02.55	04.16 (2)	03.48	05.24	06.54	08.21	08.59	10.11	11.40		
	15.27	17.07	18.32	21.05	22.40	23.53	22	04.38 (2)	23.07	21	04.54	06.37	08.03	08.40	10.03	11.28
20	09.37	08.03	06.27	05.37	03.57	02.55	04.16 (2)	03.51	05.27	06.57	08.24	09.02	10.12	11.42		
	15.30	17.10	18.35	21.08	22.43	23.53	22	04.38 (2)	23.04	21	04.54	06.37	08.03	08.40	10.03	11.28
21	09.35	08.00	06.23	05.34	03.54	02.55	04.16 (2)	03.54	05.30	07.00	08.27	09.05	10.13	11.44		
	15.33	17.13	18.38	21.11	22.46	23.53	22	04.38 (2)	23.01	21	04.54	06.37	08.03	08.40	10.03	11.28
22	09.32	07.57	06.20	05.30	03.51	02.55	04.16 (2)	03.57	05.33	07.02	08.30	09.09	10.14	11.46		
	15.36	17.17	18.41	21.14	22.49	23.54	22	04.38 (2)	22.58	21	04.54	06.37	08.03	08.40	10.03	11.28
23	09.30	07.53	06.16	05.27	03.48	02.55	04.16 (2)	04.00	05.36	07.05	08.33	09.12	10.14	11.48		
	15.39	17.20	18.44	21.17	22.52	23.54	22	04.38 (2)	22.55	21	04.54	06.37	08.03	08.40	10.03	11.28
24	09.27	07.50	06.13	05.24	03.45	02.56	04.17 (2)	04.03	05.39	07.08	08.36	09.15	10.14	11.50		
	15.42	17.23	18.47	21.20	22.55	23.53	22	04.39 (2)	22.52	21	04.54	06.37	08.03	08.40	10.03	11.28
25	09.24	07.47	06.09	05.20	03.42	02.57	04.17 (2)	04.06	05.42	07.11	07.39	09.18	10.15	11.52		
	15.46	17.26	18.50	21.23	22.58	23.53	21	04.38 (2)	22.49	21	04.54	06.37	08.03	08.40	10.03	11.28
26	09.22	07.43	06.06	05.17	03.40	02.58	04.17 (2)	04.09	05.45	07.14	07.43	09.21	10.15	11.54		
	15.49	17.29	18.53	21.26	23.01	23.53	22	04.39 (2)	22.46	21	04.54	06.37	08.03	08.40	10.03	11.28
27	09.19	07.40	06.02	05.13	03.37	02.59	04.18 (2)	04.12	05.48	07.17	07.46	09.24	10.15	11.56		
	15.52	17.32	18.56	21.29	23.04	23.52	21	04.39 (2)	22.43	20	04.54	06.37	08.03	08.40	10.03	11.28
28	09.16	07.36	05.58	05.10	03.34	03.00	04.18 (2)	04.15	05.51	07.20	07.49	09.27	10.14	11.58		
	15.55	17.35	18.59	21.33	23.07	23.51	21	04.39 (2)	22.40	20	04.54	06.37	08.03	08.40	10.03	11.28
29	09.13	07.33	05.55	05.06	03.31	03.00	04.19 (2)	04.18	05.54	07.22	07.52	09.30	10.14	11.60		
	15.59	17.39	19.03	21.36	23.10	23.50	20	04.39 (2)	22.37	20	04.54	06.37	08.03	08.40	10.03	11.28
30	09.10	07.30	05.51	05.03	03.29	03.01	04.19 (2)	04.22	05.57	07.25	07.55	09.33	10.13	11.62		
	16.02	17.40	19.04	21.39	23.13	23.49	20	04.39 (2)	22.34	20	04.54	06.37	08.03	08.40	10.03	11.28
31	09.07	07.27	05.48	05.04	03.26	03.02	04.25	04.25	05.59	07.28	07.58	09.36	10.13	11.64		
	16.05	17.45	19.08	21.42	23.16	23.50	22	04.40	22.30	20	04.54	06.37	08.03	08.40	10.03	11.28
Potential sun hours	173	239	363	450	568	621	606	507	393	305	199	139				
Total, worst case						538										
Sun reduction						0,51										
Oper. time red.						0,94										
Wind dir. red.						0,61										
Total reduction						0,30										
Total, real						159										

Table layout: For each day in each month the following matrix apply

Day in month	Sun rise (hh:mm)	Minutes with flicker	First time (hh:mm) with flicker	(WTG causing flicker first time)
	Sun set (hh:mm)		Last time (hh:mm) with flicker	(WTG causing flicker last time)

Project:

Pajukoski tv-hanke

Licensed user:

FCG Finnish Consulting Group Oy

Osmontie 34, PO Box 950

FI-00601 Helsinki

+358104095666

Henna-Riikka Rintamäki / henna-riikka.rintamaki@fcg.fi

Calculated:

22.11.2023 17.01/3.6.377

## SHADOW - Calendar

Calculation: Shadow\_Pajukoski II VE1\_RD200x18xHH200\_20230215\_YV Pajukoski I V126 3,3MWx9xHH137 (real case, Luke forest) Shadow receptor: G - Asuinrakennus G (Majjannevantie)

### Assumptions for shadow calculations

Sunshine probability S (Average daily sunshine hours) [LULEA]

Jan Feb Mar Apr May Jun Jul Aug Sep Oct Nov Dec  
0,60 2,61 4,18 6,47 8,80 10,60 9,50 6,88 4,22 2,77 1,22 0,17

### Operational time

N NNE ENE E ESE SSE S SSW WSW W WNW NNW Sum  
564 412 414 434 580 826 955 1 032 927 759 646 672 8 221

	January	February	March	April	May	June	July	August	September	October	November	December
1	10.12	09.04	07.33	06.44	04.59	03.23	03.03	04.28	06.02	07.28	08.01	09.35
	14.40	16.09	17.38	20.11	21.42	23.19	23.48	22.27	20.41	18.55	16.10	14.46
2	10.11	09.01	07.29	06.41	04.56	03.21	03.05	04.31	06.05	07.31	08.05	09.38
	14.42	16.12	17.41	20.14	21.45	23.22	23.46	22.24	20.37	18.51	16.06	14.44
3	10.10	08.58	07.26	06.37	04.53	03.19	03.07	04.34	06.08	07.34	08.08	09.41
	14.44	16.15	17.44	20.16	21.48	23.24	23.45	22.21	20.34	18.48	16.03	14.43
4	10.09	08.55	07.23	06.34	04.49	03.16	03.08	04.37	06.11	07.37	08.11	09.43
	14.46	16.19	17.48	20.19	21.52	23.27	23.43	22.17	20.30	18.44	16.00	14.41
5	10.08	08.52	07.19	06.30	04.46	03.14	03.11	04.40	06.14	07.40	08.14	09.46
	14.48	16.22	17.51	20.22	21.55	23.29	23.41	22.14	20.27	18.41	15.57	14.39
6	10.06	08.49	07.16	06.27	04.43	03.12	03.13	04.44	06.17	07.43	08.17	09.48
	14.50	16.25	17.54	20.25	21.58	23.32	23.39	22.11	20.23	18.37	15.54	14.37
7	10.05	08.46	07.12	06.23	04.39	03.10	03.15	04.47	06.20	07.46	08.21	09.51
	14.53	16.28	17.57	20.28	22.01	23.34	23.37	22.07	20.20	18.34	15.51	14.36
8	10.03	08.43	07.09	06.20	04.36	03.08	03.17	04.50	06.23	07.48	08.24	09.53
	14.55	16.32	18.00	20.31	22.04	23.36	23.35	22.04	20.16	18.31	15.47	14.34
9	10.01	08.39	07.05	06.16	04.33	03.06	03.20	04.53	06.26	07.51	08.27	09.55
	14.58	16.35	18.03	20.34	22.08	23.39	23.33	22.01	20.13	18.27	15.44	14.33
10	10.00	08.36	07.02	06.13	04.29	03.04	03.22	04.56	06.28	07.54	08.30	09.57
	15.00	16.38	18.06	20.37	22.11	23.41	23.31	21.57	20.09	18.24	15.41	14.32
11	09.58	08.33	06.58	06.09	04.26	03.03	03.25	04.59	06.31	07.57	08.33	09.59
	15.03	16.41	18.09	20.40	22.14	23.42	23.29	21.54	20.06	18.20	15.38	14.31
12	09.56	08.30	06.55	06.06	04.23	03.01	03.28	05.02	06.34	08.00	08.37	10.01
	15.06	16.45	18.12	20.43	22.17	23.44	23.26	21.50	20.02	18.17	15.35	14.30
13	09.54	08.27	06.51	06.02	04.19	03.00	03.30	05.05	06.37	08.03	08.40	10.03
	15.09	16.48	18.15	20.46	22.20	23.46	23.24	21.47	19.58	18.13	15.32	14.29
14	09.52	08.23	06.48	05.58	04.16	02.58	03.33	05.09	06.40	08.06	08.43	10.05
	15.11	16.51	18.18	20.49	22.24	23.47	23.21	21.44	19.55	18.10	15.29	14.28
15	09.49	08.20	06.44	05.55	04.13	02.57	03.36	05.12	06.43	08.09	08.46	10.06
	15.14	16.54	18.21	20.52	22.27	23.49	23.18	21.40	19.51	18.06	15.27	14.28
16	09.47	08.17	06.41	05.51	04.10	02.56	03.39	05.15	06.45	08.12	08.50	10.08
	15.17	16.58	18.23	20.55	22.30	23.50	23.16	21.37	19.48	18.03	15.24	14.27
17	09.45	08.13	06.37	05.48	04.07	02.55	03.42	05.18	06.48	08.15	08.53	10.09
	15.20	17.01	18.26	20.58	22.33	23.51	23.13	21.33	19.44	17.59	15.21	14.27
18	09.42	08.10	06.34	05.44	04.03	02.55	03.45	05.21	06.51	08.18	08.56	10.10
	15.23	17.04	18.29	21.02	22.36	23.52	23.10	21.30	19.41	17.56	15.18	14.27
19	09.40	08.07	06.30	05.41	04.00	02.55	03.48	05.24	06.54	08.21	08.59	10.11
	15.27	17.07	18.32	21.05	22.40	23.53	23.07	21.26	19.37	17.53	15.15	14.27
20	09.38	08.03	06.27	05.37	03.57	02.55	03.51	05.27	06.57	08.24	09.02	10.12
	15.30	17.10	18.35	21.08	22.43	23.53	23.04	21.23	19.34	17.49	15.13	14.27
21	09.35	08.00	06.23	05.34	03.54	02.55	03.54	05.30	07.00	08.27	09.05	10.13
	15.33	17.14	18.38	21.11	22.46	23.53	23.02	21.19	19.30	17.46	15.10	14.27
22	09.32	07.57	06.20	05.30	03.51	02.55	03.57	05.33	07.03	08.30	09.09	10.14
	15.36	17.17	18.41	21.14	22.49	23.54	22.59	21.16	19.27	17.43	15.07	14.27
23	09.30	07.53	06.16	05.27	03.48	02.55	04.00	05.36	07.05	08.33	09.12	10.14
	15.39	17.20	18.44	21.17	22.52	23.54	22.56	21.12	19.23	17.39	15.05	14.28
24	09.27	07.50	06.13	05.24	03.45	02.56	04.03	05.39	07.08	08.36	09.15	10.15
	15.42	17.23	18.47	21.20	22.55	23.54	22.52	21.09	19.20	17.36	15.02	14.29
25	09.24	07.47	06.09	05.20	03.42	02.57	04.06	05.42	07.11	07.39	09.18	10.15
	15.46	17.26	18.50	21.23	22.58	23.53	22.49	21.05	19.16	16.33	15.00	14.29
26	09.22	07.43	06.06	05.17	03.40	02.58	04.09	05.45	07.14	07.43	09.21	10.15
	15.49	17.29	18.53	21.26	23.01	23.53	22.46	21.02	19.13	16.29	14.57	14.30
27	09.19	07.40	06.02	05.13	03.37	02.59	04.12	05.48	07.17	07.46	09.24	10.15
	15.52	17.32	18.56	21.29	23.04	23.52	22.43	20.58	19.09	16.26	14.55	14.32
28	09.16	07.36	05.58	05.10	03.34	03.00	04.15	05.51	07.20	07.49	09.27	10.14
	15.55	17.35	18.59	21.33	23.07	23.51	22.40	20.55	19.05	16.23	14.53	14.33
29	09.13		06.55	05.06	03.31	03.00	04.18	05.54	07.22	07.52	09.30	10.14
	15.59		20.02	21.36	23.10	23.50	22.37	20.51	19.02	16.19	14.51	14.34
30	09.10		06.51	05.03	03.29	03.01	04.22	05.57	07.25	07.55	09.33	10.14
	16.02		20.05	21.39	23.13	23.49	22.34	20.48	18.58	16.16	14.48	14.36
31	09.07		06.48		03.26		04.25	06.00		07.58		10.13
	16.05		20.08		23.16		22.30	20.44		16.13		14.37
Potential sun hours	173	239	363	450	568	621	606	507	393	305	199	139
Total, worst case												
Sun reduction												
Oper. time red.												
Wind dir. red.												
Total reduction												
Total, real												

Table layout: For each day in each month the following matrix apply

Day in month	Sun rise (hh:mm)	Minutes with flicker	First time (hh:mm) with flicker	(WTG causing flicker first time)
	Sun set (hh:mm)		Last time (hh:mm) with flicker	(WTG causing flicker last time)

## SHADOW - Calendar

Calculation: Shadow\_Pajukoski II VE1\_RD200x18xHH200\_20230215\_YV Pajukoski I V126 3,3MWx9xHH137 (real case, Luke forest) Shadow receptor: H - Asuinrakennus H (Hietasaari)  
 Sunshine probability S (Average daily sunshine hours) [LULEA]

Jan Feb Mar Apr May Jun Jul Aug Sep Oct Nov Dec  
 0,60 2,61 4,18 6,47 8,80 10,60 9,50 6,88 4,22 2,77 1,22 0,17

### Operational time

N NNE ENE E ESE SSE S SSW WSW W WNW NNW Sum  
 564 412 414 434 580 826 955 1 032 927 759 646 672 8 221

	January	February	March	April	May	June	July	August	September	October	November	December	
1	10.12 14.40	09.04 16.09	07.33 17.38	06.44 20.11	04.59 21.42	03.23 23.19	05.17 (2) 03.03	03.03 04.31 (1)	04.28 22.27	05.24 (2) 20	06.02 07.28	08.01 16.10	09.35 14.46
2	10.11 14.42	09.01 16.12	07.29 17.41	06.41 20.14	04.56 21.45	03.21 23.22	04.32 (1) 05.31 (2)	03.05 23.46	04.31 (1) 22.24	05.25 (2) 19	06.05 07.31	08.05 16.06	09.38 14.44
3	10.10 14.44	08.58 16.15	07.26 17.44	06.37 20.16	04.53 21.48	03.19 23.24	04.31 (1) 05.31 (2)	03.07 23.45	04.31 (1) 22.21	05.25 (2) 17	06.08 07.34	08.08 16.03	09.41 14.42
4	10.09 14.46	08.55 16.19	07.23 17.48	06.34 20.19	04.49 21.52	03.16 23.27	04.30 (1) 05.30 (2)	03.08 23.43	04.33 (1) 22.17	05.27 (2) 14	06.11 07.37	08.11 16.00	09.43 14.41
5	10.08 14.48	08.52 16.22	07.19 17.51	06.30 20.22	04.46 21.55	03.14 23.29	04.28 (1) 05.28 (2)	03.11 23.41	04.33 (1) 22.14	05.29 (2) 10	06.14 07.41	08.14 15.57	09.46 14.39
6	10.06 14.50	08.49 16.25	07.16 17.54	06.27 20.25	04.43 21.58	03.12 23.32	04.28 (1) 04.45 (1)	03.13 23.40	04.33 (1) 22.11	04.44 18	06.17 07.44	08.17 15.54	09.48 14.37
7	10.05 14.53	08.46 16.28	07.12 17.57	06.23 20.28	04.39 22.01	03.10 23.34	05.21 (2) 05.26 (2)	03.15 23.38	04.35 (1) 22.07	04.47 21	06.20 07.48	08.21 15.51	09.51 14.36
8	10.03 14.55	08.43 16.32	07.09 18.00	06.20 20.31	04.36 22.04	03.08 23.36	05.18 (2) 05.30 (2)	03.08 23.36	04.36 (1) 22.04	04.50 20	06.23 07.51	08.24 15.47	09.53 14.34
9	10.01 14.58	08.39 16.35	07.05 18.03	06.16 20.34	04.33 22.08	03.06 23.39	05.16 (2) 05.32 (2)	03.06 23.39	04.37 (1) 22.01	04.53 23	06.26 07.52	08.27 15.44	09.55 14.33
10	10.00 15.00	08.36 16.38	07.02 18.06	06.13 20.37	04.29 22.11	03.04 23.41	05.15 (2) 05.33 (2)	03.04 23.41	04.39 (1) 21.57	04.56 22	06.28 07.54	08.30 15.41	09.58 14.32
11	09.58 15.03	08.33 16.41	06.58 18.09	06.09 20.40	04.26 22.14	03.03 23.43	05.13 (2) 05.33 (2)	03.03 23.43	04.42 (1) 21.54	04.59 18	06.31 07.57	08.33 15.38	10.00 14.31
12	09.56 15.06	08.30 16.45	06.55 18.12	06.06 20.43	04.23 22.17	03.01 23.44	05.13 (2) 05.35 (2)	03.01 23.44	04.26 (1) 21.50	05.02 16	06.34 08.00	08.37 15.35	10.01 14.30
13	09.54 15.09	08.27 16.48	06.51 18.15	06.02 20.46	04.19 22.21	03.00 23.46	05.12 (2) 05.35 (2)	03.00 23.46	04.26 (1) 21.47	05.05 18	06.37 08.03	08.40 15.32	10.03 14.29
14	09.52 15.11	08.23 16.51	06.48 18.18	05.58 20.49	04.16 22.24	02.58 23.47	05.12 (2) 05.35 (2)	02.58 23.47	04.26 (1) 21.44	05.09 18	06.40 08.06	08.43 15.29	10.05 14.28
15	09.49 15.14	08.20 16.54	06.44 18.21	05.55 20.52	04.13 22.27	02.57 23.49	05.12 (2) 05.36 (2)	02.57 23.49	04.26 (1) 21.40	05.12 20	06.43 08.09	08.46 15.27	10.06 14.28
16	09.47 15.17	08.17 16.58	06.41 18.23	05.51 20.55	04.10 22.30	02.56 23.50	05.11 (2) 05.36 (2)	02.56 23.50	04.26 (1) 21.37	05.15 21	06.45 08.10	08.50 15.24	10.08 14.27
17	09.45 15.20	08.13 17.01	06.37 18.26	05.48 20.58	04.07 22.33	02.55 23.51	05.11 (2) 05.36 (2)	02.55 23.51	04.26 (1) 21.33	05.18 22	06.48 08.15	08.53 15.21	10.09 14.27
18	09.42 15.23	08.10 17.04	06.34 18.29	05.44 21.02	04.03 22.37	02.55 23.52	05.11 (2) 05.36 (2)	02.55 23.52	04.27 (1) 21.30	05.21 22	06.51 08.18	08.56 15.18	10.10 14.27
19	09.40 15.27	08.07 17.07	06.30 18.32	05.41 21.05	04.00 22.40	02.55 23.53	05.11 (2) 05.37 (2)	02.55 23.53	04.27 (1) 21.26	05.24 23	06.54 08.21	08.59 15.15	10.11 14.27
20	09.38 15.30	08.03 17.10	06.27 18.35	05.37 21.08	03.57 22.43	02.54 23.53	05.11 (2) 05.36 (2)	02.54 23.53	04.27 (1) 21.23	05.27 24	06.57 08.24	09.02 15.13	10.12 14.27
21	09.35 15.33	08.00 17.14	06.23 18.38	05.34 21.11	03.54 22.46	02.55 23.54	05.11 (2) 05.36 (2)	02.55 23.54	04.27 (1) 21.19	05.30 25	07.00 08.27	09.05 15.10	10.13 14.27
22	09.32 15.36	07.57 17.17	06.20 18.41	05.31 21.14	03.51 22.49	02.55 23.54	05.12 (2) 05.36 (2)	02.55 23.54	04.27 (1) 21.16	05.33 24	07.03 08.30	09.09 15.07	10.14 14.27
23	09.30 15.39	07.53 17.20	06.16 18.44	05.27 21.17	03.48 22.52	02.55 23.54	05.11 (2) 05.35 (2)	02.55 23.54	04.27 (1) 21.12	05.36 25	07.05 08.33	09.12 15.05	10.14 14.28
24	09.27 15.42	07.50 17.23	06.13 18.47	05.24 21.20	03.45 22.55	02.56 23.54	05.12 (2) 05.35 (2)	02.56 23.54	04.28 (1) 21.09	05.39 25	07.08 08.36	09.15 15.02	10.15 14.29
25	09.24 15.46	07.47 17.26	06.09 18.50	05.20 21.23	03.42 22.58	02.57 23.53	05.12 (2) 05.35 (2)	02.57 23.53	04.27 (1) 21.05	05.42 25	07.11 08.39	09.18 15.00	10.15 14.29
26	09.22 15.49	07.43 17.29	06.06 18.53	05.17 21.26	03.40 23.01	02.58 23.53	05.13 (2) 05.35 (2)	02.58 23.53	04.28 (1) 21.02	05.45 25	07.14 08.43	09.21 14.57	10.15 14.30
27	09.19 15.52	07.40 17.32	06.02 18.56	05.13 21.29	03.37 23.05	02.59 23.52	05.13 (2) 05.35 (2)	02.59 23.52	04.29 (1) 21.02	05.48 25	07.17 08.46	09.24 14.55	10.15 14.32
28	09.16 15.55	07.36 17.35	05.58 18.59	05.10 21.33	03.34 23.07	03.00 23.51	05.14 (2) 05.34 (2)	03.00 23.51	04.29 (1) 21.05	05.51 25	07.20 08.49	09.27 14.53	10.14 14.33
29	09.13 15.59	07.35 17.40	05.55 18.59	05.06 21.36	03.31 23.10	03.00 23.50	05.14 (2) 05.34 (2)	03.00 23.50	04.30 (1) 21.05	05.54 24	07.22 08.52	09.30 14.51	10.14 14.34
30	09.10 16.02	07.30 17.45	05.50 18.59	05.03 21.39	03.29 23.13	03.01 23.49	05.15 (2) 05.33 (2)	03.01 23.49	04.30 (1) 21.04	05.57 23	07.25 08.55	09.33 14.48	10.14 14.36
31	09.07 16.05	07.25 17.40	05.48 18.56	05.00 21.39	03.26 23.16	02.59 23.49	05.16 (2) 05.33 (2)	02.59 23.49	04.25 22	06.00 20.44	07.58 16.13	14.48 14.37	10.13 14.37
Potential sun hours	173	239	363	450	568	621	606	507	393	305	199	139	
Total, worst case					527	685	681	80					
Sun reduction					0.48	0.51	0.49	0.42					
Oper. time red.					0.94	0.94	0.94	0.94					
Wind dir. red.					0.62	0.61	0.62	0.62					
Total reduction					0.28	0.29	0.28	0.25					
Total, real					148	201	192	20					

Table layout: For each day in each month the following matrix apply

Day in month	Sun rise (hh:mm)	Minutes with flicker	First time (hh:mm) with flicker	(WTG causing flicker first time)
	Sun set (hh:mm)		Last time (hh:mm) with flicker	(WTG causing flicker last time)

Project:

Pajukoski tv-hanke

Licensed user:

FCG Finnish Consulting Group Oy
Osmontie 34, PO Box 950
FI-00601 Helsinki
+358104095666
Henna-Riikka Rintamäki / henna-riikka.rintamaki@fcg.fi
Calculated:
22.11.2023 17.01/3.6.377

SHADOW - Calendar

Calculation: Shadow\_Pajukoski II VE1\_RD200x18xHH200\_20230215\_YV Pajukoski I V126 3,3MWx9xHH137 (real case, Luke forest) Shadow receptor: I - Asuinrakennus I (Lahdenperä)
Assumptions for shadow calculations Sunshine probability S (Average daily sunshine hours) [LULEA]

Jan Feb Mar Apr May Jun Jul Aug Sep Oct Nov Dec
0,60 2,61 4,18 6,47 8,80 10,60 9,50 6,88 4,22 2,77 1,22 0,17

Operational time

N NNE ENE E ESE SSE S SSW WSW W WNW NNW Sum
564 412 414 434 580 826 955 1032 927 759 646 672 8221

Table with 13 columns (months) and 31 rows (days). Columns: January, February, March, April, May, June, July, August, September, October, November, December. Rows: 1-31. Includes summary rows for Potential sun hours, Total, worst case, Sun reduction, Oper. time red., Wind dir. red., Total reduction, Total, real.

Table layout: For each day in each month the following matrix apply

Day in month Sun rise (hh:mm) Sun set (hh:mm) Minutes with flicker First time (hh:mm) with flicker Last time (hh:mm) with flicker (WTG causing flicker first time) (WTG causing flicker last time)



## SHADOW - Calendar

Calculation: Shadow\_Pajukoski II VE1\_RD200x18xHH200\_20230215\_VV Pajukoski I V126 3,3MWx9xHH137 (real case, Luke forest) Shadow receptor: J - Lomarakennus J (Junno) Sunshine probability S (Average daily sunshine hours) [LULEA]

Jan Feb Mar Apr May Jun Jul Aug Sep Oct Nov Dec  
 0,60 2,61 4,18 6,47 8,80 10,60 9,50 6,88 4,22 2,77 1,22 0,17

### Operational time

N NNE ENE E ESE SSE S SSW WSW W WNW NNW Sum  
 564 412 414 434 580 826 955 1032 927 759 646 672 8221

	January	February	March	April	May	June	July	August	September	October	November	December		
1	10.12	09.04	07.33	06.44	07.22 (1)	04.59	03.23	03.03	04.28	06.02	07.11 (1)	07.28	08.02	09.36
	14.40	16.09	17.38	20.11	11 07.33 (1)	21.42	23.19	23.48	22.27	20.41	26 07.37 (1)	18.55	16.10	14.46
2	10.11	09.01	07.30	06.41	07.19 (1)	04.56	03.21	03.05	04.31	06.05	07.10 (1)	07.31	08.05	09.38
	14.41	16.12	17.41	20.14	17 07.36 (1)	21.45	23.22	23.47	22.24	20.37	27 07.37 (1)	18.51	16.06	14.44
3	10.10	08.58	07.26	06.37	07.17 (1)	04.53	03.18	03.06	04.34	06.08	07.09 (1)	07.34	08.08	09.41
	14.43	16.15	17.45	20.17	20 07.37 (1)	21.49	23.25	23.45	22.21	20.34	27 07.36 (1)	18.48	16.03	14.42
4	10.09	08.55	07.23	06.34	07.16 (1)	04.49	03.16	03.08	04.37	06.11	07.09 (1)	07.37	08.11	09.44
	14.46	16.19	17.48	20.20	22 07.38 (1)	21.52	23.27	23.43	22.18	20.30	27 07.36 (1)	18.44	16.00	14.41
5	10.08	08.52	07.19	06.30	07.14 (1)	04.46	03.14	03.10	04.40	06.14	07.09 (1)	07.40	08.14	09.46
	14.48	16.22	17.51	20.23	24 07.38 (1)	21.55	23.30	23.42	22.14	20.27	27 07.36 (1)	18.41	15.57	14.39
6	10.06	08.49	07.16	06.27	07.13 (1)	04.43	03.12	03.13	04.44	06.17	07.10 (1)	07.43	08.18	09.49
	14.50	16.25	17.54	20.25	26 07.39 (1)	21.58	23.32	23.40	22.11	20.23	25 07.35 (1)	18.38	15.54	14.37
7	10.05	08.46	07.12	06.23	07.12 (1)	04.39	03.10	03.15	04.47	06.20	07.09 (1)	07.46	08.21	09.51
	14.53	16.28	17.57	20.28	27 07.39 (1)	22.01	23.34	23.38	22.08	20.20	24 07.33 (1)	18.34	15.51	14.36
8	10.03	08.43	07.09	06.20	07.12 (1)	04.36	03.08	03.17	04.50	06.23	07.10 (1)	07.49	08.24	09.53
	14.55	16.32	18.00	20.31	27 07.39 (1)	22.05	23.37	23.36	22.04	20.16	22 07.32 (1)	18.31	15.47	14.34
9	10.02	08.40	07.05	06.16	07.12 (1)	04.32	03.06	03.20	04.53	06.26	07.11 (1)	07.51	08.27	09.56
	14.58	16.35	18.03	20.34	27 07.39 (1)	22.08	23.39	23.33	22.01	20.13	20 07.31 (1)	18.27	15.44	14.33
10	10.00	08.36	07.02	06.13	07.11 (1)	04.29	03.04	03.22	04.56	06.28	07.12 (1)	07.54	08.30	09.58
	15.00	16.38	18.06	20.37	27 07.38 (1)	22.11	23.41	23.31	21.57	20.09	16 07.28 (1)	18.24	15.41	14.32
11	09.58	08.33	06.58	06.09	07.12 (1)	04.26	03.02	03.25	04.59	06.31	07.14 (1)	07.57	08.34	10.00
	15.03	16.41	18.09	20.40	26 07.38 (1)	22.14	23.43	23.29	21.54	20.06	12 07.26 (1)	18.20	15.38	14.31
12	09.56	08.30	06.55	06.06	07.11 (1)	04.23	03.01	03.27	05.02	06.34		08.00	08.37	10.02
	15.06	16.45	18.12	20.43	26 07.37 (1)	22.17	23.45	23.26	21.51	20.02		18.17	15.35	14.30
13	09.54	08.27	06.51	06.02	07.12 (1)	04.19	03.00	03.30	05.05	06.37		08.03	08.40	10.03
	15.09	16.48	18.15	20.46	24 07.36 (1)	22.21	23.46	23.24	21.47	19.59		18.13	15.32	14.29
14	09.52	08.23	06.48	05.59	07.13 (1)	04.16	02.57	03.33	05.08	06.40		08.06	08.43	10.05
	15.11	16.51	18.18	20.49	22 07.35 (1)	22.24	23.48	23.21	21.44	19.55		18.10	15.29	14.28
15	09.50	08.20	06.44	05.55	07.13 (1)	04.13	02.56	03.36	05.12	06.43		08.09	08.47	10.07
	15.14	16.54	18.21	20.53	20 07.33 (1)	22.27	23.49	23.19	21.40	19.51		18.06	15.26	14.28
16	09.47	08.17	06.41	05.51	07.14 (1)	04.10	02.56	03.39	05.15	06.46		08.12	08.50	10.08
	15.17	16.58	18.24	20.56	18 07.32 (1)	22.30	23.50	23.16	21.37	19.48		18.03	15.24	14.27
17	09.45	08.14	06.37	05.48	07.17 (1)	04.07	02.55	03.41	05.18	06.48		08.15	08.53	10.09
	15.20	17.01	18.26	20.59	12 07.29 (1)	22.34	23.51	23.13	21.33	19.44		18.00	15.21	14.27
18	09.43	08.10	06.34	05.44	07.19 (1)	04.03	02.55	03.44	05.21	06.51		08.18	08.56	10.11
	15.23	17.04	18.29	21.02	5 07.24 (1)	22.37	23.52	23.10	21.30	19.41		17.56	15.18	14.27
19	09.40	08.07	06.30	05.41		04.00	02.54	03.47	05.24	06.54		08.21	08.59	10.12
	15.27	17.07	18.32	21.05		22.40	23.53	23.08	21.27	19.37		17.53	15.15	14.27
20	09.38	08.04	06.27	05.37		03.57	02.54	03.50	05.27	06.57		08.24	09.02	10.13
	15.30	17.10	18.35	21.08		22.43	23.53	23.05	21.23	19.34		17.49	15.13	14.27
21	09.35	08.00	06.23	05.34		03.54	02.54	03.53	05.30	07.00		08.27	09.06	10.13
	15.33	17.14	18.38	21.11		22.46	23.54	23.02	21.20	19.30		17.46	15.10	14.27
22	09.33	07.57	06.20	05.31		03.51	02.55	03.57	05.33	07.03		08.30	09.09	10.14
	15.36	17.17	18.41	21.14		22.49	23.54	22.59	21.16	19.27		17.43	15.07	14.27
23	09.30	07.53	06.16	05.27		03.48	02.55	04.00	05.36	07.05		08.33	09.12	10.14
	15.39	17.20	18.44	21.17		22.52	23.54	22.56	21.13	19.23		17.39	15.05	14.28
24	09.27	07.50	06.13	05.24		03.45	02.56	04.03	05.39	07.08		08.36	09.15	10.15
	15.42	17.23	18.47	21.20		22.56	23.54	22.53	21.09	19.20		17.36	15.02	14.29
25	09.24	07.47	06.09	05.20		03.42	02.57	04.06	05.42	07.11		07.40	09.18	10.15
	15.46	17.26	18.50	21.23		22.59	23.54	22.50	21.06	7 07.29 (1)	19.16	16.33	15.00	14.29
26	09.22	07.43	06.06	05.17		03.39	02.57	04.09	05.45	07.19 (1)	19.14	16.33	15.00	14.29
	15.49	17.29	18.53	21.26		23.02	23.53	22.47	21.02	13 07.32 (1)	19.13	16.29	14.57	14.30
27	09.19	07.40	06.02	05.13		03.37	02.59	04.12	05.48	07.16 (1)	19.11	16.26	14.55	14.31
	15.52	17.32	18.56	21.30		23.05	23.52	22.43	20.59	18 07.34 (1)	19.09	16.26	14.55	14.31
28	09.16	07.36	05.59	05.10		03.34	03.00	04.15	05.51	07.15 (1)	19.07	16.23	14.53	14.33
	15.55	17.35	18.59	21.33		23.08	23.52	22.40	20.55	20 07.35 (1)	19.06	16.23	14.53	14.33
29	09.13		06.55	05.06		03.31	03.00	04.18	05.54	07.14 (1)	19.02	16.19	14.51	14.34
	15.59		20.02	21.36		23.11	23.51	22.37	20.52	22 07.36 (1)	19.02	16.19	14.51	14.34
30	09.10		06.51	05.03		03.28	03.01	04.22	05.57	07.12 (1)	18.59	16.16	14.48	14.36
	16.02		20.05	21.39		23.14	23.49	22.34	20.48	24 07.36 (1)	18.59	16.16	14.48	14.36
31	09.07		06.48			03.26	03.26	04.25	06.00	07.11 (1)		16.13	14.37	10.13
	16.05		20.08			23.16	23.16	22.31	20.45	26 07.37 (1)		16.13	14.37	10.13
Potential sun hours	173	239	363	450	568	621	606	508	393	305	199	139		
Total, worst case				381					130	253				
Sun reduction				0.43					0.42	0.32				
Oper. time red.				0.94					0.94	0.94				
Wind dir. red.				0.62					0.62	0.62				
Total reduction				0.25					0.25	0.19				
Total, real				96					32	48				

Table layout: For each day in each month the following matrix apply

Day in month	Sun rise (hh:mm)	First time (hh:mm) with flicker	(WTG causing flicker first time)
	Sun set (hh:mm)	Last time (hh:mm) with flicker	(WTG causing flicker last time)
	Minutes with flicker		

Project:

Pajukoski tv-hanke

Licensed user:

FCG Finnish Consulting Group Oy  
 Osmontie 34, PO Box 950  
 FI-00601 Helsinki  
 +358104095666  
 Henna-Riikka Rintamäki / henna-riikka.rintamaki@fcg.fi  
 Calculated:  
 22.11.2023 17.01/3.6.377

## SHADOW - Calendar

Calculation: Shadow\_Pajukoski II VE1\_RD200x18xHH200\_20230215\_YV Pajukoski I V126 3,3MWx9xHH137 (real case, Luke forest) Shadow receptor: K - Lomarakennus K (Isomännikko)

### Assumptions for shadow calculations

Sunshine probability S (Average daily sunshine hours) [LULEA]

Jan Feb Mar Apr May Jun Jul Aug Sep Oct Nov Dec  
 0,60 2,61 4,18 6,47 8,80 10,60 9,50 6,88 4,22 2,77 1,22 0,17

### Operational time

N NNE ENE E ESE SSE S SSW WSW W WNW NNW Sum  
 564 412 414 434 580 826 955 1032 927 759 646 672 8221

	January	February	March	April	May	June	July	August	September	October	November	December		
1	10.12	09.04	07.33	08.57 (3)	06.44	04.59	03.23	03.02	04.28	06.02	07.28	08.01	09.36	
	14.39	16.08	17.38	27 09.24 (3)	20.11	21.42	23.19	23.48	22.27	20.41	18.55	16.09	14.46	
2	10.11	09.01	07.29	08.57 (3)	06.41	04.56	03.20	03.04	04.31	06.05	07.31	08.05	09.38	
	14.41	16.12	17.41	26 09.23 (3)	20.13	21.45	23.22	23.47	22.24	20.37	18.51	16.06	14.44	
3	10.10	08.58	07.26	08.58 (3)	06.37	04.52	03.18	03.06	04.34	06.08	07.34	08.08	09.41	
	14.43	16.15	17.44	24 09.22 (3)	20.16	21.48	23.25	23.45	22.21	20.34	18.48	16.03	14.42	
4	10.09	08.55	07.23	08.59 (3)	06.34	04.49	03.16	03.08	04.37	06.11	07.37	08.11	09.44	
	14.45	16.18	17.47	21 09.20 (3)	20.19	21.52	23.27	23.44	22.18	20.30	18.44	16.00	14.40	
5	10.08	08.52	07.19	09.01 (3)	06.30	04.46	03.13	03.10	04.40	06.14	07.40	08.14	09.46	
	14.47	16.22	17.50	16 09.17 (3)	20.22	21.55	23.30	23.42	22.14	20.27	18.41	15.57	14.39	
6	10.06	08.49	07.16	09.04 (3)	06.27	04.42	03.11	03.12	04.43	06.17	07.43	08.17	09.49	
	14.50	16.25	17.53	10 09.14 (3)	20.25	21.58	23.32	23.40	22.11	20.23	18.37	15.53	14.37	
7	10.05	08.46	07.12		06.23	04.39	03.09	03.14	04.46	06.20	07.45	08.21	09.51	
	14.52	16.28	17.56		20.28	22.01	23.35	23.38	22.08	20.20	18.34	4 09.47 (3)	15.50	14.35
8	10.03	08.43	07.09		06.19	04.36	03.07	03.17	04.50	06.23	07.48	09.38 (3)	08.24	09.53
	14.55	16.31	18.00		20.31	22.05	23.37	23.36	22.04	20.16	18.30	14 09.52 (3)	15.47	14.34
9	10.02	08.39	07.05		06.16	04.32	03.05	03.19	04.53	06.25	07.51	09.35 (3)	08.27	09.56
	14.57	16.35	18.03		20.34	22.08	23.39	23.34	22.01	20.13	18.27	19 09.54 (3)	15.44	14.33
10	10.00	08.36	07.02		06.12	04.29	03.04	03.22	04.56	06.28	07.54	09.33 (3)	08.30	09.58
	15.00	16.38	18.06		20.37	22.11	23.41	23.31	21.57	20.09	18.23	22 09.55 (3)	15.41	14.31
11	09.58	08.33	06.58		06.09	04.26	03.02	03.24	04.59	06.31	07.57	09.31 (3)	08.34	10.00
	15.03	16.41	18.09		20.40	22.14	23.43	23.29	21.54	20.06	18.20	25 09.56 (3)	15.38	14.30
12	09.56	08.30	06.55		06.05	04.22	03.00	03.27	05.02	06.34	08.00	09.30 (3)	08.37	10.02
	15.05	16.44	18.11		20.43	22.17	23.45	23.26	21.51	20.02	18.16	27 09.57 (3)	15.35	14.29
13	09.54	08.27	06.51		06.02	04.19	02.58	03.30	05.05	06.37	08.03	09.30 (3)	08.40	10.04
	15.08	16.48	18.14		20.46	22.21	23.46	23.24	21.47	19.58	18.13	28 09.58 (3)	15.32	14.28
14	09.52	08.23	06.48		05.58	04.16	02.57	03.32	05.08	06.40	08.06	09.29 (3)	08.43	10.05
	15.11	16.51	18.17		20.49	22.24	23.48	23.21	21.44	19.55	18.10	29 09.58 (3)	15.29	14.28
15	09.50	08.20	06.44	09.06 (3)	05.55	04.13	02.56	03.35	05.11	06.43	08.09	09.28 (3)	08.46	10.07
	15.14	16.54	18.20	11 09.17 (3)	20.52	22.27	23.49	23.19	21.40	19.51	18.06	30 09.58 (3)	15.26	14.27
16	09.47	08.17	06.41	09.04 (3)	05.51	04.09	02.55	03.38	05.14	06.45	08.12	09.27 (3)	08.50	10.08
	15.17	16.57	18.23	16 09.20 (3)	20.55	22.30	23.51	23.16	21.37	19.48	18.03	31 09.58 (3)	15.23	14.27
17	09.45	08.13	06.37	09.02 (3)	05.48	04.06	02.55	03.41	05.17	06.48	08.15	09.27 (3)	08.53	10.10
	15.20	17.01	18.26	20 09.22 (3)	20.59	22.34	23.52	23.13	21.33	19.44	17.59	30 09.57 (3)	15.21	14.26
18	09.43	08.10	06.34	09.00 (3)	05.44	04.03	02.54	03.44	05.20	06.51	08.18	09.27 (3)	08.56	10.11
	15.23	17.04	18.29	23 09.23 (3)	21.02	22.37	23.52	23.10	21.30	19.41	17.56	31 09.58 (3)	15.18	14.26
19	09.40	08.07	06.30	08.58 (3)	05.41	04.00	02.54	03.47	05.24	06.54	08.21	09.27 (3)	08.59	10.12
	15.26	17.07	18.32	26 09.24 (3)	21.05	22.40	23.53	23.08	21.26	19.37	17.52	30 09.57 (3)	15.15	14.26
20	09.38	08.03	06.27	08.58 (3)	05.37	03.57	02.54	03.50	05.27	06.57	08.24	09.27 (3)	09.02	10.13
	15.29	17.10	18.35	27 09.25 (3)	21.08	22.43	23.54	23.05	21.23	19.34	17.49	29 09.56 (3)	15.12	14.26
21	09.35	08.00	06.23	08.57 (3)	05.34	03.54	02.54	03.53	05.30	07.00	08.27	09.28 (3)	09.06	10.13
	15.32	17.13	18.38	28 09.25 (3)	21.11	22.46	23.54	23.02	21.19	19.30	17.46	28 09.56 (3)	15.10	14.26
22	09.33	07.57	06.20	08.56 (3)	05.30	03.51	02.54	03.56	05.33	07.02	08.30	09.28 (3)	09.09	10.14
	15.36	17.16	18.41	29 09.25 (3)	21.14	22.49	23.54	22.59	21.16	19.27	17.42	27 09.55 (3)	15.07	14.27
23	09.30	07.53	06.16	08.56 (3)	05.27	03.48	02.55	03.59	05.36	07.05	08.33	09.30 (3)	09.12	10.15
	15.39	17.20	18.44	30 09.26 (3)	21.17	22.53	23.54	22.56	21.13	19.23	17.39	24 09.54 (3)	15.04	14.27
24	09.27	07.50	06.12	08.56 (3)	05.23	03.45	02.55	04.02	05.39	07.08	08.36	09.30 (3)	09.15	10.15
	15.42	17.23	18.47	30 09.26 (3)	21.20	22.56	23.54	22.53	21.09	19.19	17.36	23 09.53 (3)	15.02	14.28
25	09.24	07.47	06.09	08.55 (3)	05.20	03.42	02.56	04.05	05.42	07.11	07.39	08.32 (3)	09.18	10.15
	15.45	17.26	18.50	31 09.26 (3)	21.23	22.59	23.54	22.50	21.06	19.16	16.32	20 08.52 (3)	14.59	14.29
26	09.22	07.43	06.05	08.56 (3)	05.16	03.39	02.57	04.09	05.45	07.14	07.43	08.34 (3)	09.21	10.15
	15.49	17.29	18.53	30 09.26 (3)	21.26	23.02	23.53	22.47	21.02	19.12	16.29	15 08.49 (3)	14.57	14.30
27	09.19	07.40	06.02	08.56 (3)	05.13	03.36	02.58	04.12	05.48	07.17	07.46	08.37 (3)	09.24	10.15
	15.52	17.32	18.56	29 09.25 (3)	21.29	23.05	23.53	22.43	20.58	19.09	16.26	9 08.46 (3)	14.55	14.31
28	09.16	07.36	05.58	08.57 (3)	05.09	03.33	02.59	04.15	05.50	07.20	07.49		09.27	10.15
	15.55	17.35	18.59	28 09.25 (3)	21.33	23.08	23.52	22.40	20.55	19.05	16.22		14.52	14.32
29	09.13		06.55		05.06	03.31	03.01	04.18	05.53	07.22	07.52		09.30	10.14
	15.58		20.02		21.36	23.11	23.51	22.37	20.51	19.02	16.19		14.50	14.34
30	09.10		06.51		05.03	03.28	03.01	04.21	05.56	07.25	07.55		09.33	10.14
	16.02		20.05		21.39	23.14	23.50	22.34	20.48	18.58	16.16		14.48	14.35
31	09.07		06.48			03.25		04.24	05.59		07.58			10.13
	16.05		20.08			23.16		22.31	20.44		16.13			14.37
Potential sun hours	173	239	363		451	568	621	606	508	393	305	199	139	
Total, worst case		358	124								495			
Sun reduction		0,31	0,36								0,28			
Oper. time red.		0,94	0,94								0,94			
Wind dir. red.		0,64	0,64								0,64			
Total reduction		0,18	0,21								0,17			
Total, real		66	26								83			

Table layout: For each day in each month the following matrix apply

Day in month	Sun rise (hh:mm)	Minutes with flicker	First time (hh:mm) with flicker	(WTG causing flicker first time)
	Sun set (hh:mm)		Last time (hh:mm) with flicker	(WTG causing flicker last time)

Project:

Pajukoski tv-hanke

Licensed user:

FCG Finnish Consulting Group Oy

Osmontie 34, PO Box 950

FI-00601 Helsinki

+358104095666

Henna-Riikka Rintamäki / henna-riikka.rintamaki@fcg.fi

Calculated:

22.11.2023 17.01/3.6.377

# SHADOW - Calendar

Calculation: Shadow\_Pajukoski II VE1\_RD200x18xHH200\_20230215\_YV Pajukoski I V126 3,3MWx9xHH137 (real case, Luke forest) Shadow receptor: L - Asuinrakennus L (Malkasaari)

## Assumptions for shadow calculations

Sunshine probability S (Average daily sunshine hours) [LULEA]

Jan Feb Mar Apr May Jun Jul Aug Sep Oct Nov Dec  
0,60 2,61 4,18 6,47 8,80 10,60 9,50 6,88 4,22 2,77 1,22 0,17

### Operational time

N NNE ENE E ESE SSE S SSW WSW W WNW NNW Sum  
564 412 414 434 580 826 955 1 032 927 759 646 672 8 221

	January	February	March	April	May	June	July	August	September	October	November	December
1	10.12	09.04	07.33	06.44	04.59	03.23	03.02	04.28	06.02	07.28	08.02	09.36
	14.39	16.08	17.38	20.11	21.42	23.19	23.48	22.27	20.41	18.55	16.09	14.46
2	10.11	09.01	07.30	06.41	04.56	03.20	03.04	04.31	06.05	07.31	08.05	09.38
	14.41	16.12	17.41	20.14	21.45	23.22	23.47	22.24	20.37	18.51	16.06	14.44
3	10.10	08.58	07.26	06.37	04.52	03.18	03.06	04.34	06.08	07.34	08.08	09.41
	14.43	16.15	17.44	20.17	21.49	23.25	23.45	22.21	20.34	18.48	16.03	14.42
4	10.09	08.55	07.23	06.34	04.49	03.16	03.08	04.37	06.11	07.37	08.11	09.44
	14.45	16.18	17.47	20.20	21.52	23.27	23.44	22.18	20.30	18.44	16.00	14.40
5	10.08	08.52	07.19	06.30	04.46	03.13	03.10	04.40	06.14	07.40	08.14	09.46
	14.47	16.22	17.51	20.22	21.55	23.30	23.42	22.14	20.27	18.41	15.57	14.39
6	10.07	08.49	07.16	06.27	04.42	03.11	03.12	04.43	06.17	07.43	08.18	09.49
	14.50	16.25	17.54	20.25	21.58	23.32	23.40	22.11	20.23	18.37	15.53	14.37
7	10.05	08.46	07.12	06.23	04.39	03.09	03.14	04.46	06.20	07.46	08.21	09.51
	14.52	16.28	17.57	20.28	22.01	23.35	23.38	22.08	20.20	18.34	15.50	14.35
8	10.03	08.43	07.09	06.20	04.36	03.07	03.17	04.50	06.23	07.48	08.24	09.54
	14.55	16.32	18.00	20.31	22.05	23.37	23.36	22.04	20.16	18.30	15.47	14.34
9	10.02	08.40	07.05	06.16	04.32	03.05	03.19	04.53	06.25	07.51	08.27	09.56
	14.57	16.35	18.03	20.34	22.08	23.39	23.34	22.01	20.13	18.27	15.44	14.33
10	10.00	08.36	07.02	06.12	04.29	03.04	03.22	04.56	06.28	07.54	08.30	09.58
	15.00	16.38	18.06	20.37	22.11	23.41	23.31	21.57	20.09	18.23	15.41	14.31
11	09.58	08.33	06.58	06.09	04.26	03.02	03.24	04.59	06.31	07.57	08.34	10.00
	15.03	16.41	18.09	20.40	22.14	23.43	23.29	21.54	20.06	18.20	15.38	14.30
12	09.56	08.30	06.55	06.05	04.22	03.01	03.27	05.02	06.34	08.00	08.37	10.02
	15.05	16.45	18.12	20.43	22.18	23.45	23.27	21.51	20.02	18.17	15.35	14.29
13	09.54	08.27	06.51	06.02	04.19	02.58	03.30	05.05	06.37	08.03	08.40	10.04
	15.08	16.48	18.15	20.46	22.21	23.47	23.24	21.47	19.59	18.13	15.32	14.28
14	09.52	08.23	06.48	05.58	04.16	02.57	03.33	05.08	06.40	08.06	08.43	10.05
	15.11	16.51	18.18	20.49	22.24	23.48	23.22	21.44	19.55	18.10	15.29	14.28
15	09.50	08.20	06.44	05.55	04.13	02.56	03.35	05.11	06.43	08.09	08.47	10.07
	15.14	16.54	18.20	20.53	22.27	23.49	23.19	21.40	19.51	18.06	15.26	14.27
16	09.47	08.17	06.41	05.51	04.09	02.55	03.38	05.14	06.45	08.12	08.50	10.08
	15.17	16.57	18.23	20.56	22.30	23.51	23.16	21.37	19.48	18.03	15.23	14.27
17	09.45	08.14	06.37	05.48	04.06	02.55	03.41	05.18	06.48	08.15	08.53	10.10
	15.20	17.01	18.26	20.59	22.34	23.52	23.13	21.33	19.44	17.59	15.21	14.26
18	09.43	08.10	06.34	05.44	04.03	02.54	03.44	05.21	06.51	08.18	08.56	10.11
	15.23	17.04	18.29	21.02	22.37	23.53	23.11	21.30	19.41	17.56	15.18	14.26
19	09.40	08.07	06.30	05.41	04.00	02.54	03.47	05.24	06.54	08.21	08.59	10.12
	15.26	17.07	18.32	21.05	22.40	23.53	23.08	21.27	19.37	17.53	15.15	14.26
20	09.38	08.04	06.27	05.37	03.57	02.54	03.50	05.27	06.57	08.24	09.03	10.13
	15.29	17.10	18.35	21.08	22.43	23.54	23.05	21.23	19.34	17.49	15.12	14.26
21	09.35	08.00	06.23	05.34	03.54	02.54	03.53	05.30	07.00	08.27	09.06	10.14
	15.33	17.13	18.38	21.11	22.46	23.54	23.02	21.20	19.30	17.46	15.10	14.27
22	09.33	07.57	06.20	05.30	03.51	02.54	03.56	05.33	07.02	08.30	09.09	10.14
	15.36	17.17	18.41	21.14	22.50	23.54	22.59	21.16	19.27	17.42	15.07	14.27
23	09.30	07.53	06.16	05.27	03.48	02.55	03.59	05.36	07.05	08.33	09.12	10.15
	15.39	17.20	18.44	21.17	22.53	23.54	22.56	21.13	19.23	17.39	15.04	14.27
24	09.27	07.50	06.13	05.23	03.45	02.55	04.02	05.39	07.08	08.36	09.15	10.15
	15.42	17.23	18.47	21.20	22.56	23.54	22.53	21.09	19.20	17.36	15.02	14.28
25	09.25	07.47	06.09	05.20	03.42	02.56	04.06	05.42	07.11	07.40	09.18	10.15
	15.45	17.26	18.50	21.23	22.59	23.54	22.50	21.06	19.16	16.32	14.59	14.29
26	09.22	07.43	06.06	05.16	03.39	02.57	04.09	05.45	07.14	07.43	09.21	10.15
	15.49	17.29	18.53	21.26	23.02	23.53	22.47	21.02	19.13	16.29	14.57	14.30
27	09.19	07.40	06.02	05.13	03.36	02.58	04.12	05.48	07.17	07.46	09.24	10.15
	15.52	17.32	18.56	21.30	23.05	23.53	22.44	20.59	19.09	16.26	14.55	14.31
28	09.16	07.36	05.58	05.10	03.33	02.59	04.15	05.51	07.20	07.49	09.27	10.15
	15.55	17.35	18.59	21.33	23.08	23.52	22.40	20.55	19.05	16.22	14.52	14.32
29	09.13		06.55	05.06	03.31	03.01	04.18	05.54	07.22	07.52	09.30	10.15
	15.59		20.02	21.36	23.11	23.51	22.37	20.52	19.02	16.19	14.50	14.34
30	09.10		06.51	05.03	03.28	03.01	04.21	05.56	07.25	07.55	09.33	10.14
	16.02		20.05	21.39	23.14	23.50	22.34	20.48	18.58	16.16	14.48	14.35
31	09.07		06.48		03.25		04.24	05.59		07.58		10.13
	16.05		20.08		23.17		22.31	20.45		16.13		14.37
Potential sun hours	173	238	363	451	568	621	607	508	393	305	199	139
Total, worst case												
Sun reduction												
Oper. time red.												
Wind dir. red.												
Total reduction												
Total, real												

Table layout: For each day in each month the following matrix apply

Day in month	Sun rise (hh:mm)	Minutes with flicker	First time (hh:mm) with flicker	(WTG causing flicker first time)
	Sun set (hh:mm)		Last time (hh:mm) with flicker	(WTG causing flicker last time)



Project:

Pajukoski tv-hanke

Licensed user:

FCG Finnish Consulting Group Oy

Osmontie 34, PO Box 950

FI-00601 Helsinki

+358104095666

Henna-Riikka Rintamäki / henna-riikka.rintamaki@fcg.fi

Calculated:

22.11.2023 17.01/3.6.377

## SHADOW - Calendar

Calculation: Shadow\_Pajukoski II VE1\_RD200x18xHH200\_20230215\_YV Pajukoski I V126 3,3MWx9xHH137 (real case, Luke forest) Shadow receptor: M - Asuinrakennus M (Latvala)

### Assumptions for shadow calculations

Sunshine probability S (Average daily sunshine hours) [LULEÅ]

Jan Feb Mar Apr May Jun Jul Aug Sep Oct Nov Dec  
0,60 2,61 4,18 6,47 8,80 10,60 9,50 6,88 4,22 2,77 1,22 0,17

### Operational time

N NNE ENE E ESE SSE S SSW WSW W WNW NNW Sum  
564 412 414 434 580 826 955 1 032 927 759 646 672 8 221

	January	February	March	April	May	June
1	10.13 14.38	09.04 16.08 27	14.09 (15) 17.38 31	07.33 15.58 (14)	06.44 04.59	03.22 23.20
2	10.12 14.40	09.01 16.11 28	14.09 (15) 17.41 30	07.29 15.58 (14)	06.40 20.13	03.19 23.23
3	10.11 14.42	08.58 16.14 29	14.08 (15) 17.44 31	07.26 15.58 (14)	06.37 20.16	03.17 23.25
4	10.10 14.44	08.55 16.18 31	14.07 (15) 17.47 30	07.22 15.58 (14)	06.33 20.19	03.15 23.28
5	10.08 14.47	08.52 16.21 31	14.08 (15) 17.50 30	07.19 15.57 (14)	06.30 20.22	03.12 23.30
6	10.07 14.49	08.49 16.24 31	14.08 (15) 17.53 29	07.15 15.58 (14)	06.26 20.25	03.10 23.33
7	10.05 14.51	08.46 16.28 32	14.07 (15) 17.56 28	07.12 15.58 (14)	06.23 20.28	03.08 23.35
8	10.04 14.54	08.43 16.31 32	14.07 (15) 17.59 26	07.09 15.59 (14)	06.19 20.31	03.06 23.38
9	10.02 14.56	08.40 16.34 32	14.08 (15) 18.02 24	07.05 16.00 (14)	06.16 20.34	03.04 23.40
10	10.00 14.59	08.36 16.38 31	14.08 (15) 18.05 21	07.02 16.01 (14)	06.12 20.37	03.02 23.42
11	09.58 15.02	08.33 16.41 31	14.08 (15) 18.08 16	06.58 16.03 (14)	06.08 20.40	03.01 23.44
12	09.56 15.05	08.30 16.44 30	14.08 (15) 18.11 9	06.55 16.07 (14)	06.05 20.43	02.58 23.45
13	09.54 15.07	08.27 16.47 29	14.09 (15) 18.14	06.51 18.14	06.01 20.46	02.57 23.47
14	09.52 15.10	08.23 16.51 28	14.10 (15) 18.17	06.48 18.17	05.58 20.49	02.56 23.49
15	09.50 15.13	08.20 16.54 26	14.10 (15) 18.20	06.44 18.20	05.54 20.52	02.55 23.50
16	09.48 15.16	08.17 16.57 24	14.12 (15) 18.23	06.40 18.23	05.51 20.55	02.54 23.51
17	09.45 15.19	08.13 17.00 21	14.13 (15) 18.26	06.37 18.26	05.47 20.58	02.53 23.52
18	09.43 15.22	08.10 17.03 17	14.15 (15) 18.29	06.33 18.29	05.44 21.02	02.53 23.53
19	09.40 15.26	08.07 17.07 10	14.19 (15) 18.32	06.30 18.32	05.40 21.05	02.53 23.54
20	09.38 15.29	08.03 17.10	18.35	06.26 18.35	05.37 21.08	02.53 23.55
21	09.35 15.32	08.00 17.13 10	16.09 (14) 18.38	06.23 18.38	05.33 21.11	02.53 23.55
22	09.33 15.35	07.57 17.16 16	16.06 (14) 18.41	06.19 18.41	05.30 21.14	02.53 23.55
23	09.30 15.38	07.53 17.19 20	16.04 (14) 18.44	06.16 18.44	05.26 21.17	02.53 23.55
24	09.27 15.41	07.50 17.22 24	16.02 (14) 18.47	06.12 18.47	05.23 21.20	02.54 23.55
25	09.25 15.45	07.46 17.25 25	16.01 (14) 18.50	06.09 18.50	05.19 21.23	02.55 23.55
26	09.22 15.48	14.19 (15) 17.29 28	07.43 18.53	06.05 18.53	05.16 21.26	02.56 23.54
27	09.19 15.51	14.15 (15) 17.32 29	07.40 18.56	06.02 18.56	05.12 21.30	02.57 23.53
28	09.16 15.55	13 14.28 (15) 17.35 30	07.36 18.59	05.58 18.59	05.09 21.33	02.58 23.52
29	09.13 15.58	17 14.30 (15) 14.12 (15)	17.35	06.55 20.02	05.06 21.36	03.00 23.51
30	09.10 16.01	20 14.32 (15) 14.10 (15)		06.51 20.04	05.02 21.39	03.00 23.50
31	09.07 16.04	23 14.33 (15) 14.10 (15)		06.47 20.07		03.24 23.17
	25 14.35 (15)			20.07		23.17
Potential sun hours	172	238	363	451	569	622
Total, worst case	102	702	305			
Sun reduction	0,11	0,31	0,36			
Oper. time red.	0,94	0,94	0,94			
Wind dir. red.	0,65	0,64	0,62			
Total reduction	0,07	0,18	0,21			
Total, real	7	130	64			

Table layout: For each day in each month the following matrix apply

Day in month	Sun rise (hh:mm)	Minutes with flicker	First time (hh:mm) with flicker	(WTG causing flicker first time)
	Sun set (hh:mm)		Last time (hh:mm) with flicker	(WTG causing flicker last time)

Project:

Pajukoski tv-hanke

Licensed user:

FCG Finnish Consulting Group Oy

Osmontie 34, PO Box 950

FI-00601 Helsinki

+358104095666

Henna-Riikka Rintamäki / henna-riikka.rintamaki@fcg.fi

Calculated:

22.11.2023 17.01/3.6.377

## SHADOW - Calendar

Calculation: Shadow\_Pajukoski II VE1\_RD200x18xHH200\_20230215\_YV Pajukoski I V126 3,3MWx9xHH137 (real case, Luke forest) Shadow receptor: M - Asuinrakennus M (Latvala)

### Assumptions for shadow calculations

Sunshine probability S (Average daily sunshine hours) [LULEA]

Jan Feb Mar Apr May Jun Jul Aug Sep Oct Nov Dec  
0,60 2,61 4,18 6,47 8,80 10,60 9,50 6,88 4,22 2,77 1,22 0,17

### Operational time

N NNE ENE E ESE SSE S SSW WSW W WNW NNW Sum  
564 412 414 434 580 826 955 1 032 927 759 646 672 8 221

	July	August	September	October	November	December
1	03.01	04.27	06.02	07.28	16.49 (14)	08.01
	23.49	22.28	20.41	18.55	4	16.53 (14)
2	03.03	04.30	06.05	07.31	16.43 (14)	08.05
	23.48	22.24	20.37	18.51	15	16.58 (14)
3	03.05	04.33	06.08	07.34	16.40 (14)	08.08
	23.46	22.21	20.34	18.48	20	17.00 (14)
4	03.07	04.36	06.11	07.37	16.38 (14)	08.11
	23.44	22.18	20.30	18.44	23	17.01 (14)
5	03.09	04.40	06.14	07.40	16.37 (14)	08.14
	23.42	22.14	20.27	18.41	25	17.02 (14)
6	03.11	04.43	06.16	07.42	16.35 (14)	08.18
	23.41	22.11	20.23	18.37	27	17.02 (14)
7	03.13	04.46	06.19	07.45	16.34 (14)	08.21
	23.39	22.08	20.20	18.34	29	17.03 (14)
8	03.16	04.49	06.22	07.48	16.33 (14)	08.24
	23.36	22.04	20.16	18.30	30	17.03 (14)
9	03.18	04.52	06.25	07.51	16.32 (14)	08.27
	23.34	22.01	20.12	18.27	31	17.03 (14)
10	03.21	04.55	06.28	07.54	16.32 (14)	08.30
	23.32	21.57	20.09	18.23	31	17.03 (14)
11	03.23	04.58	06.31	07.57	16.31 (14)	08.34
	23.29	21.54	20.05	18.20	31	17.02 (14)
12	03.26	05.02	06.34	08.00	16.31 (14)	08.37
	23.27	21.51	20.02	18.16	31	17.02 (14)
13	03.29	05.05	06.37	08.03	16.31 (14)	08.40
	23.24	21.47	19.58	18.13	30	17.01 (14)
14	03.32	05.08	06.39	08.06	16.32 (14)	08.43
	23.22	21.44	19.55	18.09	29	17.01 (14)
15	03.34	05.11	06.42	08.09	16.32 (14)	08.47
	23.19	21.40	19.51	18.06	28	17.00 (14)
16	03.37	05.14	06.45	08.12	16.32 (14)	08.50
	23.16	21.37	19.48	18.02	27	16.59 (14)
17	03.40	05.17	06.48	08.15	16.33 (14)	08.53
	23.14	21.33	19.44	17.59	25	16.58 (14)
18	03.43	05.20	06.51	08.18	16.35 (14)	08.56
	23.11	21.30	19.41	17.56	22	16.57 (14)
19	03.46	05.23	06.54	08.21	16.36 (14)	08.59
	23.08	21.26	19.37	17.52	19	16.55 (14)
20	03.49	05.26	06.56	08.24	16.37 (14)	09.03
	23.05	21.23	19.33	17.49	15	16.52 (14)
21	03.52	05.29	06.59	08.27	16.42 (14)	09.06
	23.02	21.20	19.30	17.45	6	16.48 (14)
22	03.55	05.32	07.02	08.30		09.09
	22.59	21.16	19.26	17.42		15.06
23	03.58	05.35	07.05	08.33	14.48 (15)	09.12
	22.56	21.13	19.23	17.39	12	15.00 (15)
24	04.02	05.38	07.08	08.36	14.45 (15)	09.15
	22.53	21.09	19.19	17.35	17	15.02 (15)
25	04.05	05.41	07.11	07.39	13.43 (15)	09.18
	22.50	21.05	19.16	16.32	22	14.05 (15)
26	04.08	05.44	07.14	07.43	13.41 (15)	09.21
	22.47	21.02	19.12	16.29	24	14.05 (15)
27	04.11	05.47	07.16	07.46	13.40 (15)	09.24
	22.44	20.58	19.09	16.25	27	14.07 (15)
28	04.14	05.50	07.19	07.49	13.39 (15)	09.27
	22.41	20.55	19.05	16.22	28	14.07 (15)
29	04.17	05.53	07.22	07.52	13.38 (15)	09.30
	22.37	20.51	19.02	16.19	30	14.08 (15)
30	04.21	05.56	07.25	07.55	13.38 (15)	09.33
	22.34	20.48	18.58	16.15	31	14.09 (15)
31	04.24	05.59		07.58	13.37 (15)	
	22.31	20.44		16.12	31	14.08 (15)
Potential sun hours	607	508	393	305	199	138
Total, worst case				720		405
Sun reduction				0,28		0,18
Oper. time red.				0,94		0,94
Wind dir. red.				0,63		0,65
Total reduction				0,17		0,11
Total, real				120		45

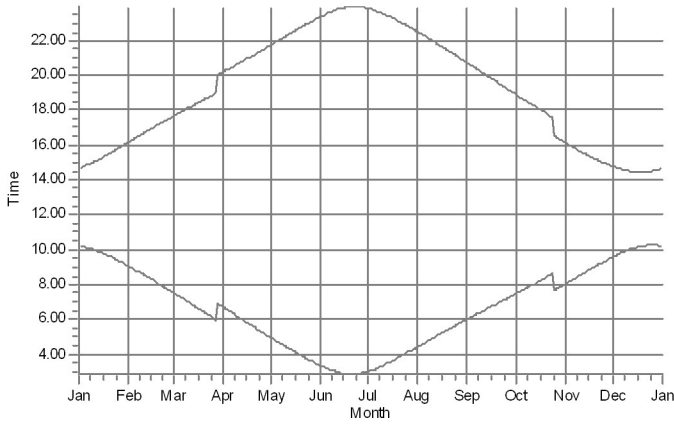
Table layout: For each day in each month the following matrix apply

Day in month	Sun rise (hh:mm)	Minutes with flicker	First time (hh:mm) with flicker	(WTG causing flicker first time)
	Sun set (hh:mm)		Last time (hh:mm) with flicker	(WTG causing flicker last time)

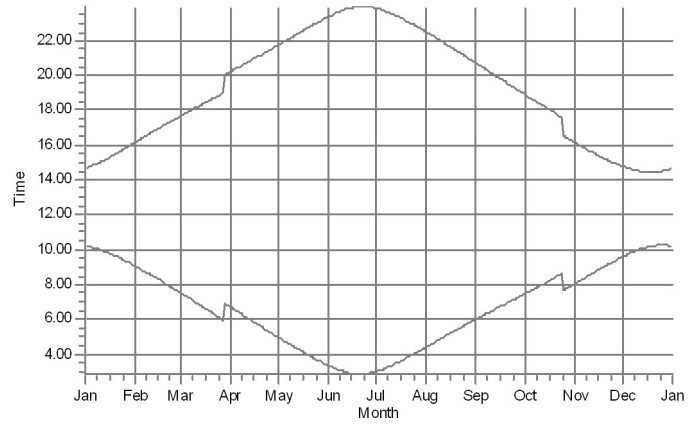
## SHADOW - Calendar, graphical

Calculation: Shadow\_Pajukoski II VE1\_RD200x18xHH200\_20230215\_YV Pajukoski I V126 3,3MWx9xHH137 (real case, Luke forest)

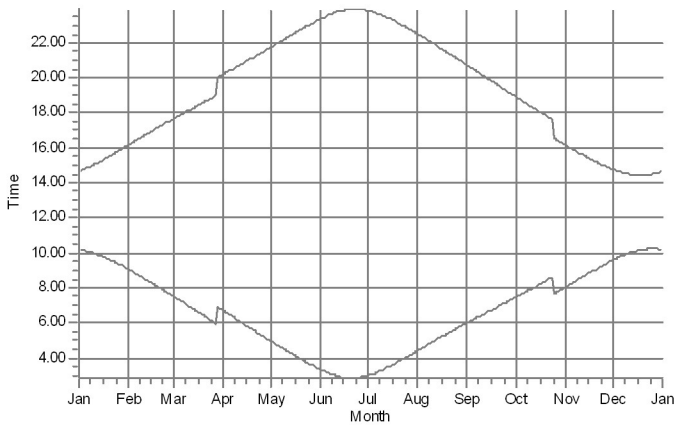
A: Lomarakenus A (Lampinjärvi)



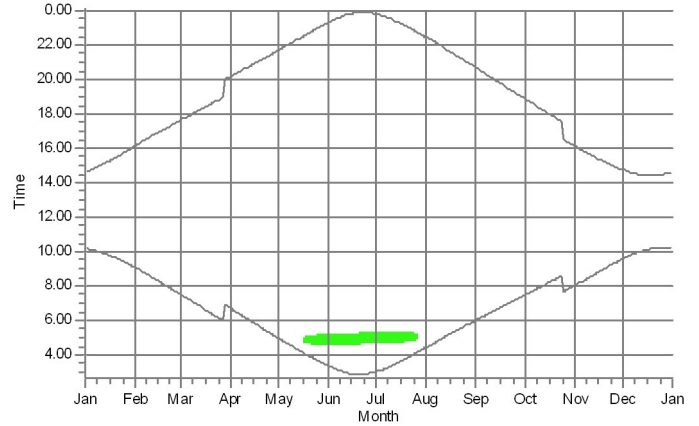
B: Lomarakenus B (Lampinkallio)



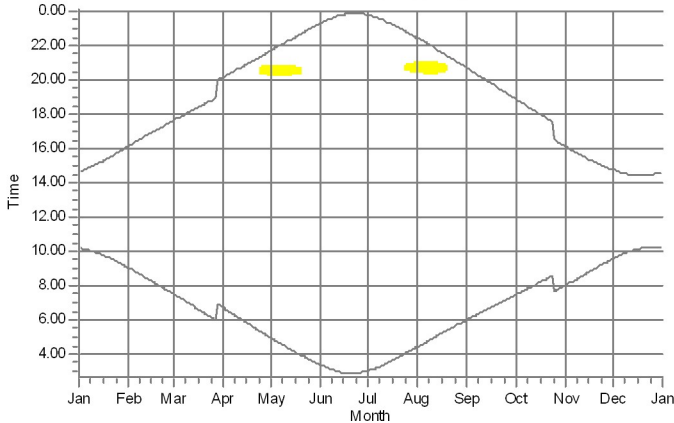
C: Lomarakenus C (Latvalampi)



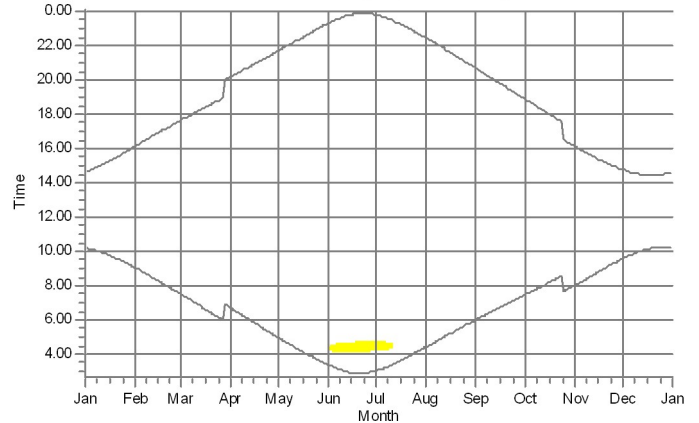
D: Asuinrakennus D (Noppala)



E: Muu rakennus E (Noppala)



F: Asuinrakennus F (Majannevantie)



WTGs

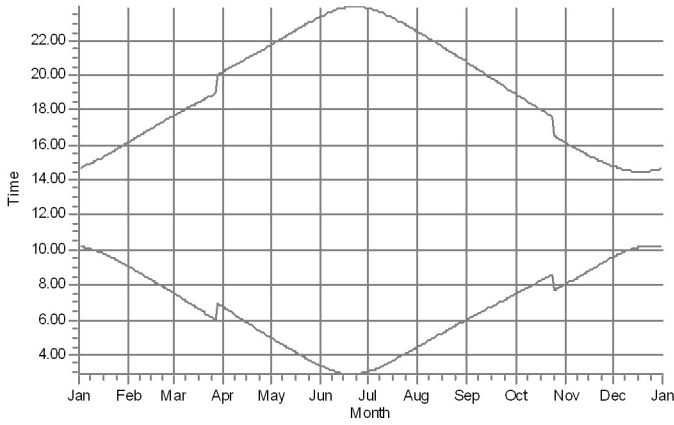
2: Generic RD200 HH200 muokattu 5600 200.0 IOI hub: 200,0 m (TOT: 300,0 m) (173)

9: Generic RD200 HH200 kavennet 5600 200.0 IOI hub: 200,0 m (TOT: 300,0 m) (210)

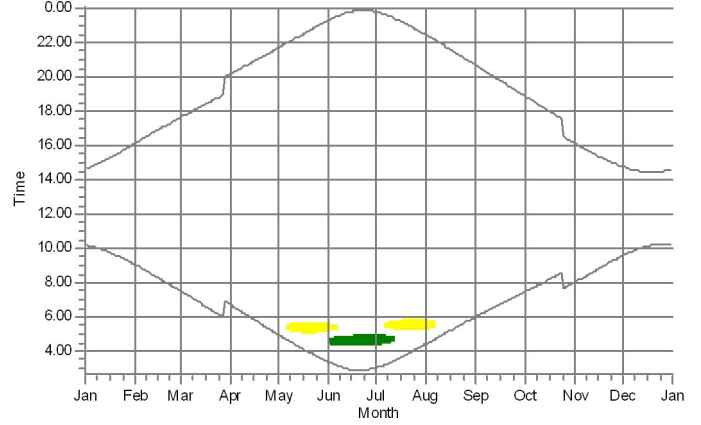
## SHADOW - Calendar, graphical

Calculation: Shadow\_Pajukoski II VE1\_RD200x18xHH200\_20230215\_YV Pajukoski I V126 3,3MWx9xHH137 (real case, Luke forest)

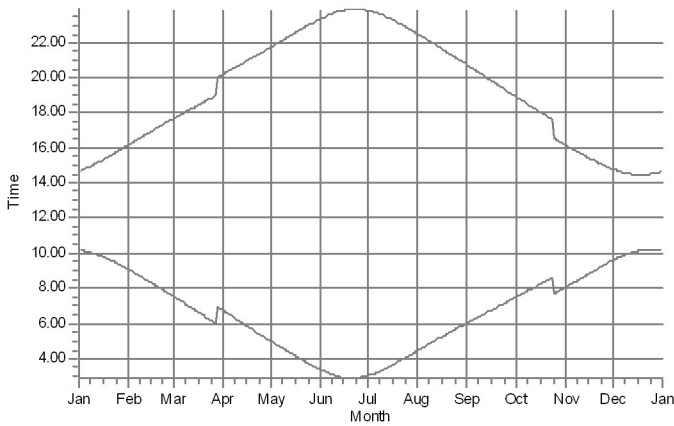
G: Asuinrakennus G (Majannevantie)



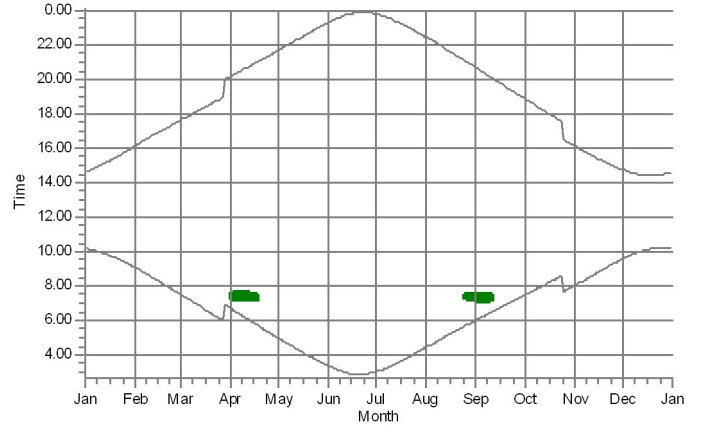
H: Asuinrakennus H (Hietasaari)



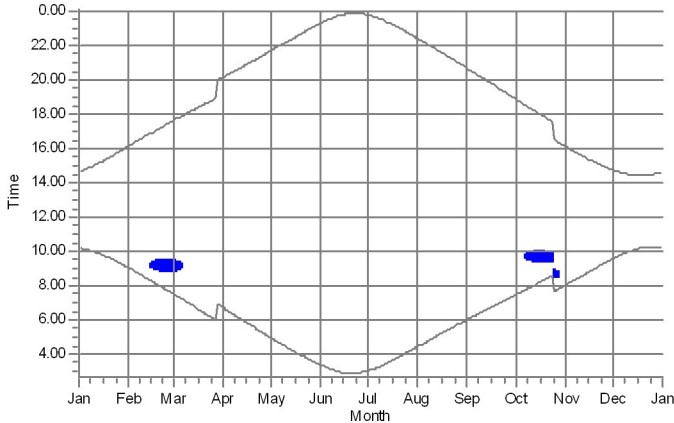
I: Asuinrakennus I (Lahdenperä)



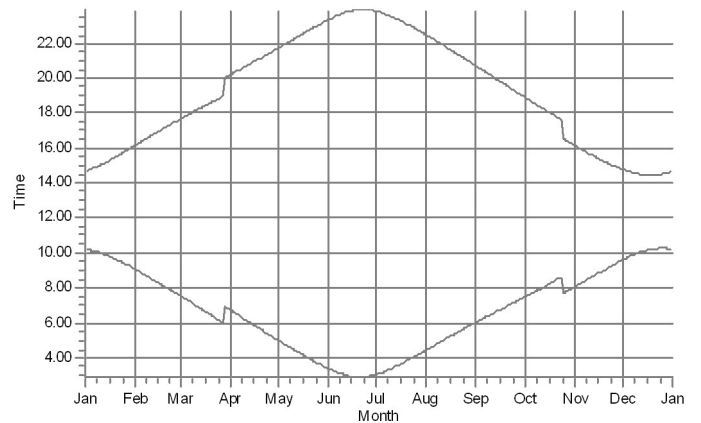
J: Lomarakennus J (Junno)



K: Lomarakennus K (Isomännikkö)



L: Asuinrakennus L (Malkasaari)



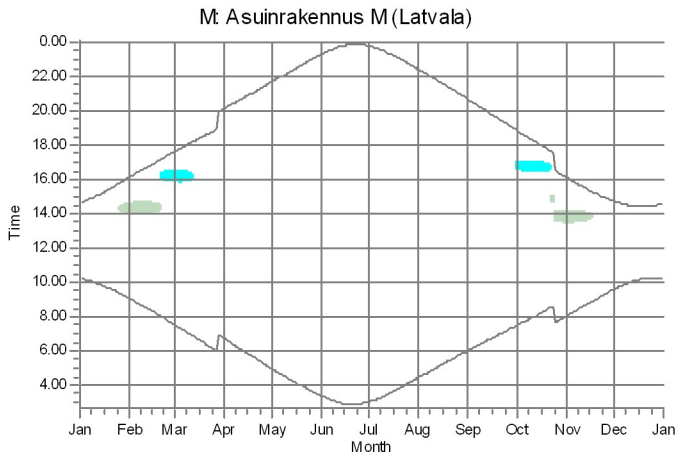
WTGs

- 1: Generic RD200 HH200 muokattu 5600 200.0 IOI hub: 200.0 m (TOT: 300.0 m) (172)
- 2: Generic RD200 HH200 muokattu 5600 200.0 IOI hub: 200.0 m (TOT: 300.0 m) (173)

- 3: Generic RD200 HH200 muokattu 5600 200.0 IOI hub: 200.0 m (TOT: 300.0 m) (174)

## SHADOW - Calendar, graphical

Calculation: Shadow\_Pajukoski II VE1\_RD200x18xHH200\_20230215\_YV Pajukoski I V126 3,3MWx9xHH137 (real case, Luke forest)



WTGs

14: Generic RD200 HH200 muokattu 5600 200.0 IOI hub: 200.0 m (TOT: 300.0 m) (185)

15: Generic RD200 HH200 muokattu 5600 200.0 IOI hub: 200.0 m (TOT: 300.0 m) (186)

Project:

Pajukoski tv-hanke

Licensed user:

FCG Finnish Consulting Group Oy
Osmontie 34, PO Box 950
FI-00601 Helsinki
+358104095666
Henna-Riikka Rintamäki / henna-riikka.rintamaki@fcg.fi
Calculated:
22.11.2023 17.01/3.6.377

SHADOW - Calendar per WTG

Calculation: Shadow\_Pajukoski II VE1\_RD200x18xHH200\_20230215\_YV Pajukoski I V126 3,3MWx9xHH137 (real case, Luke forest) WTG: 1 - Generic RD200 HH200 muokattu 5600 200.0 IOI hub: 200.0 m (TOT: 300.0 m) (172)

Assumptions for shadow calculations

Sunshine probability S (Average daily sunshine hours) [LULEA]

Table with 12 columns: Jan, Feb, Mar, Apr, May, Jun, Jul, Aug, Sep, Oct, Nov, Dec. Values: 0,60, 2,61, 4,18, 6,47, 8,80, 10,60, 9,50, 6,88, 4,22, 2,77, 1,22, 0,17

Operational time

Table with 13 columns: N, NNE, ENE, E, ESE, SSE, S, SSW, WSW, W, WNW, NNW, Sum. Values: 564, 412, 414, 434, 580, 826, 955, 1032, 927, 759, 646, 672, 8221

Main shadow calculation table with columns for months (January to December) and rows for each day (1 to 31). Includes 'Potential sun hours' and 'Sum of minutes with flicker' at the bottom.

Table layout: For each day in each month the following matrix apply

Matrix with 2 rows and 3 columns: Day in month, Sun rise (hh:mm) / Sun set (hh:mm), First time (hh:mm) with flicker / Last time (hh:mm) with flicker / Minutes with flicker



Project:

Pajukoski tv-hanke

Licensed user:

FCG Finnish Consulting Group Oy
Osmontie 34, PO Box 950
FI-00601 Helsinki
+358104095666
Henna-Riikka Rintamäki / henna-riikka.rintamaki@fcg.fi
Calculated:
22.11.2023 17.01/3.6.377

SHADOW - Calendar per WTG

Calculation: Shadow\_Pajukoski II VE1\_RD200x18xHH200\_20230215\_YV Pajukoski I V126 3,3MWx9xHH137 (real case, Luke forest) WTG: 2 - Generic RD200 HH200 muokattu 5600 200.0 IOI hub: 200.0 m (TOT: 300.0 m) (173)

Assumptions for shadow calculations

Sunshine probability S (Average daily sunshine hours) [LULEA]

Table with 12 columns: Jan, Feb, Mar, Apr, May, Jun, Jul, Aug, Sep, Oct, Nov, Dec. Values: 0,60, 2,61, 4,18, 6,47, 8,80, 10,60, 9,50, 6,88, 4,22, 2,77, 1,22, 0,17

Operational time

Table with 13 columns: N, NNE, ENE, E, ESE, SSE, S, SSW, WSW, W, WNW, NNW, Sum. Values: 564, 412, 414, 434, 580, 826, 955, 1032, 927, 759, 646, 672, 8221

Main shadow calculation table with columns for months (January to December) and rows for days (1 to 31). Includes 'Potential sun hours' and 'Sum of minutes with flicker' at the bottom.

Table layout: For each day in each month the following matrix apply

Matrix with 2 rows: Day in month, Sun rise (hh:mm), Sun set (hh:mm), First time (hh:mm) with flicker, Last time (hh:mm) with flicker, Minutes with flicker.



Project:

Pajukoski tv-hanke

Licensed user:

FCG Finnish Consulting Group Oy
Osmontie 34, PO Box 950
FI-00601 Helsinki
+358104095666
Henna-Riikka Rintamäki / henna-riikka.rintamaki@fcg.fi
Calculated:
22.11.2023 17.01/3.6.377

SHADOW - Calendar per WTG

Calculation: Shadow\_Pajukoski II VE1\_RD200x18xHH200\_20230215\_VV Pajukoski I V126 3,3MWx9xHH137 (real case, Luke forest) WTG: 3 - Generic RD200 HH200 muokattu 5600 200.0 IOI hub: 200.0 m (TOT: 300.0 m) (174)

Assumptions for shadow calculations

Sunshine probability S (Average daily sunshine hours) [LULEA]

Table with 12 columns: Jan, Feb, Mar, Apr, May, Jun, Jul, Aug, Sep, Oct, Nov, Dec. Values: 0,60, 2,61, 4,18, 6,47, 8,80, 10,60, 9,50, 6,88, 4,22, 2,77, 1,22, 0,17

Operational time

Table with 13 columns: N, NNE, ENE, E, ESE, SSE, S, SSW, WSW, W, WNW, NNW, Sum. Values: 564, 412, 414, 434, 580, 826, 955, 1032, 927, 759, 646, 672, 8221

Main shadow calculation table with columns for months (January to December) and rows for days (1 to 31). Includes 'Potential sun hours' and 'Sum of minutes with flicker' at the bottom.

Table layout: For each day in each month the following matrix apply

Matrix with 2 rows and 3 columns: Day in month, Sun rise (hh:mm), Sun set (hh:mm); First time (hh:mm) with flicker, Last time (hh:mm) with flicker, Minutes with flicker.





Project:

Pajukoski tv-hanke

Licensed user:

FCG Finnish Consulting Group Oy
Osmontie 34, PO Box 950
FI-00601 Helsinki
+358104095666
Henna-Riikka Rintamäki / henna-riikka.rintamaki@fcg.fi
Calculated:
22.11.2023 17.01/3.6.377

SHADOW - Calendar per WTG

Calculation: Shadow\_Pajukoski II VE1\_RD200x18xHH200\_20230215\_YV Pajukoski I V126 3,3MWx9xHH137 (real case, Luke forest) WTG: 4 - Generic RD200 HH200 muokattu 5600 200.0 IOI hub: 200.0 m (TOT: 300.0 m) (175)

Assumptions for shadow calculations

Sunshine probability S (Average daily sunshine hours) [LULEA]

Table with 12 columns (Jan-Dec) and 1 row of values: 0,60 2,61 4,18 6,47 8,80 10,60 9,50 6,88 4,22 2,77 1,22 0,17

Operational time

Table with 13 columns (N, NNE, ENE, E, ESE, SSE, S, SSW, WSW, W, WNW, NNW, Sum) and 1 row of values: 564 412 414 434 580 826 955 1032 927 759 646 672 8221

Main shadow calculation table with columns for months (January-December) and rows for days (1-31). Includes summary rows for 'Potential sun hours' and 'Sum of minutes with flicker'.

Table layout: For each day in each month the following matrix apply

Matrix layout table with 2 rows: Day in month, Sun rise (hh:mm), Sun set (hh:mm), First time (hh:mm) with flicker, Last time (hh:mm) with flicker, Minutes with flicker.



Project:

Pajukoski tv-hanke

Licensed user:

FCG Finnish Consulting Group Oy
Osmontie 34, PO Box 950
FI-00601 Helsinki
+358104095666
Henna-Riikka Rintamäki / henna-riikka.rintamaki@fcg.fi
Calculated:
22.11.2023 17.01/3.6.377

SHADOW - Calendar per WTG

Calculation: Shadow\_Pajukoski II VE1\_RD200x18xHH200\_20230215\_VV Pajukoski I V126 3,3MWx9xHH137 (real case, Luke forest) WTG: 5 - Generic RD200 HH200 muokattu 5600 200.0 IOI hub: 200.0 m (TOT: 300.0 m) (176)

Assumptions for shadow calculations

Sunshine probability S (Average daily sunshine hours) [LULEA]

Table with 12 columns (Jan-Dec) and 1 row of values: 0,60 2,61 4,18 6,47 8,80 10,60 9,50 6,88 4,22 2,77 1,22 0,17

Operational time

Table with 13 columns (N, NNE, ENE, E, ESE, SSE, S, SSW, WSW, W, WNW, NNW, Sum) and 1 row of values: 564 412 414 434 580 826 955 1032 927 759 646 672 8221

Main shadow calculation table with columns for months (January-December) and rows for days (1-31). Includes summary rows for 'Potential sun hours' and 'Sum of minutes with flicker'.

Table layout: For each day in each month the following matrix apply

Matrix layout table with 2 rows: Day in month, Sun rise (hh:mm), Sun set (hh:mm), First time (hh:mm) with flicker, Last time (hh:mm) with flicker, Minutes with flicker.



Project:

Pajukoski tv-hanke

Licensed user:

FCG Finnish Consulting Group Oy

Osmontie 34, PO Box 950

FI-00601 Helsinki

+358104095666

Henna-Riikka Rintamäki / henna-riikka.rintamaki@fcg.fi

Calculated:

22.11.2023 17.01/3.6.377

## SHADOW - Calendar per WTG

Calculation: Shadow\_Pajukoski II VE1\_RD200x18xHH200\_20230215\_VV Pajukoski I V126 3,3MWx9xHH137 (real case, Luke forest) WTG: 6 - Generic RD200 HH200 muokattu 5600 200.0 IOI hub: 200.0 m (TOT: 300.0 m) (177)

### Assumptions for shadow calculations

Sunshine probability S (Average daily sunshine hours) [LULEA]

Jan Feb Mar Apr May Jun Jul Aug Sep Oct Nov Dec  
0,60 2,61 4,18 6,47 8,80 10,60 9,50 6,88 4,22 2,77 1,22 0,17

### Operational time

N NNE ENE E ESE SSE S SSW WSW W WNW NNW Sum  
564 412 414 434 580 826 955 1 032 927 759 646 672 8 221

	January	February	March	April	May	June	July	August	September	October	November	December
1	10.12	09.04	07.33	06.44	04.59	03.23	03.02	04.27	06.02	07.28	08.01	09.35
	14.39	16.08	17.38	20.10	21.42	23.19	23.48	22.27	20.41	18.55	16.09	14.46
2	10.11	09.01	07.29	06.40	04.56	03.20	03.04	04.30	06.05	07.31	08.04	09.38
	14.41	16.11	17.41	20.13	21.45	23.22	23.47	22.24	20.37	18.51	16.06	14.44
3	10.10	08.58	07.26	06.37	04.52	03.18	03.06	04.34	06.08	07.34	08.08	09.41
	14.43	16.15	17.44	20.16	21.48	23.24	23.45	22.21	20.34	18.48	16.03	14.42
4	10.09	08.55	07.22	06.33	04.49	03.16	03.08	04.37	06.11	07.37	08.11	09.43
	14.45	16.18	17.47	20.19	21.51	23.27	23.43	22.17	20.30	18.44	15.59	14.40
5	10.08	08.52	07.19	06.30	04.45	03.13	03.10	04.40	06.14	07.39	08.14	09.46
	14.47	16.21	17.50	20.22	21.55	23.29	23.41	22.14	20.27	18.41	15.56	14.38
6	10.06	08.49	07.15	06.26	04.42	03.11	03.12	04.43	06.17	07.42	08.17	09.48
	14.50	16.25	17.53	20.25	21.58	23.32	23.40	22.11	20.23	18.37	15.53	14.37
7	10.05	08.46	07.12	06.23	04.39	03.09	03.14	04.46	06.19	07.45	08.20	09.51
	14.52	16.28	17.56	20.28	22.01	23.34	23.38	22.07	20.19	18.34	15.50	14.35
8	10.03	08.42	07.08	06.19	04.35	03.07	03.17	04.49	06.22	07.48	08.24	09.53
	14.54	16.31	17.59	20.31	22.04	23.37	23.35	22.04	20.16	18.30	15.47	14.34
9	10.01	08.39	07.05	06.16	04.32	03.05	03.19	04.53	06.25	07.51	08.27	09.55
	14.57	16.35	18.02	20.34	22.07	23.39	23.33	22.01	20.12	18.27	15.44	14.32
10	10.00	08.36	07.01	06.12	04.29	03.03	03.22	04.56	06.28	07.54	08.30	09.57
	15.00	16.38	18.05	20.37	22.11	23.41	23.31	21.57	20.09	18.23	15.41	14.31
11	09.58	08.33	06.58	06.09	04.25	03.02	03.24	04.59	06.31	07.57	08.33	10.00
	15.02	16.41	18.08	20.40	22.14	23.43	23.29	21.54	20.05	18.20	15.38	14.30
12	09.56	08.30	06.54	06.05	04.22	03.00	03.27	05.02	06.34	08.00	08.37	10.01
	15.05	16.44	18.11	20.43	22.17	23.44	23.26	21.50	20.02	18.16	15.35	14.29
13	09.54	08.26	06.51	06.02	04.19	02.58	03.30	05.05	06.37	08.03	08.40	10.03
	15.08	16.48	18.14	20.46	22.20	23.46	23.24	21.47	19.58	18.13	15.32	14.28
14	09.52	08.23	06.47	05.58	04.16	02.57	03.32	05.08	06.39	08.06	08.43	10.05
	15.11	16.51	18.17	20.49	22.24	23.48	23.21	21.43	19.55	18.09	15.29	14.28
15	09.49	08.20	06.44	05.55	04.12	02.56	03.35	05.11	06.42	08.09	08.46	10.06
	15.14	16.54	18.20	20.52	22.27	23.49	23.18	21.40	19.51	18.06	15.26	14.27
16	09.47	08.16	06.40	05.51	04.09	02.55	03.38	05.14	06.45	08.12	08.49	10.08
	15.17	16.57	18.23	20.55	22.30	23.50	23.16	21.37	19.48	18.03	15.23	14.27
17	09.45	08.13	06.37	05.48	04.06	02.54	03.41	05.17	06.48	08.15	08.53	10.09
	15.20	17.00	18.26	20.58	22.33	23.51	23.13	21.33	19.44	17.59	15.20	14.26
18	09.42	08.10	06.33	05.44	04.03	02.54	03.44	05.20	06.51	08.18	08.56	10.10
	15.23	17.04	18.29	21.01	22.36	23.52	23.10	21.30	19.40	17.56	15.18	14.26
19	09.40	08.07	06.30	05.41	04.00	02.54	03.47	05.23	06.54	08.21	08.59	10.11
	15.26	17.07	18.32	21.04	22.40	23.53	23.07	21.26	19.37	17.52	15.15	14.26
20	09.37	08.03	06.26	05.37	03.57	02.54	03.50	05.26	06.56	08.24	09.02	10.12
	15.29	17.10	18.35	21.07	22.43	23.53	23.04	21.23	19.33	17.49	15.12	14.26
21	09.35	08.00	06.23	05.34	03.54	02.54	03.53	05.29	06.59	08.27	09.05	10.13
	15.32	17.13	18.38	21.11	22.46	23.54	23.01	21.19	19.30	17.46	15.09	14.26
22	09.32	07.56	06.19	05.30	03.51	02.54	03.56	05.32	07.02	08.30	09.08	10.14
	15.35	17.16	18.41	21.14	22.49	23.54	22.58	21.16	19.26	17.42	15.07	14.27
23	09.30	07.53	06.16	05.27	03.48	02.54	03.59	05.35	07.05	08.33	09.12	10.14
	15.39	17.19	18.44	21.17	22.52	23.54	22.55	21.12	19.23	17.39	15.04	14.27
24	09.27	07.50	06.12	05.23	03.45	02.55	04.02	05.38	07.08	08.36	09.15	10.15
	15.42	17.23	18.47	21.20	22.55	23.54	22.52	21.09	19.19	17.35	15.02	14.28
25	09.24	07.46	06.09	05.20	03.42	02.56	04.05	05.41	07.11	07.39	09.18	10.15
	15.45	17.26	18.50	21.23	22.58	23.53	22.49	21.05	19.16	16.32	14.59	14.29
26	09.21	07.43	06.05	05.16	03.39	02.57	04.08	05.44	07.14	07.42	09.21	10.15
	15.48	17.29	18.53	21.26	23.01	23.53	22.46	21.02	19.12	16.29	14.57	14.30
27	09.19	07.39	06.02	05.13	03.36	02.58	04.12	05.47	07.16	07.45	09.24	10.15
	15.52	17.32	18.56	21.29	23.04	23.52	22.43	20.58	19.09	16.25	14.54	14.31
28	09.16	07.36	05.58	05.09	03.33	02.59	04.15	05.50	07.19	07.49	09.27	10.14
	15.55	17.35	18.58	21.32	23.07	23.51	22.40	20.55	19.05	16.22	14.52	14.32
29	09.13		05.55	05.06	03.31	03.01	04.18	05.53	07.22	07.52	09.30	10.14
	15.58		20.01	21.36	23.10	23.50	22.37	20.51	19.02	16.19	14.50	14.34
30	09.10		05.51	05.02	03.28	03.01	04.21	05.56	07.25	07.55	09.32	10.14
	16.02		20.04	21.39	23.13	23.49	22.34	20.48	18.58	16.16	14.48	14.35
31	09.07		06.48		03.25		04.24	05.59		07.58		10.13
	16.05		20.07		23.16		22.30	20.44		16.12		14.37
Potential sun hours	173	239	363	451	568	621	606	508	393	305	199	139
Sum of minutes with flicker	0	0	0	0	0	0	0	0	0	0	0	0

Table layout: For each day in each month the following matrix apply

Day in month	Sun rise (hh:mm)	First time (hh:mm) with flicker	Last time (hh:mm) with flicker	Minutes with flicker
	Sun set (hh:mm)	First time (hh:mm) with flicker	Last time (hh:mm) with flicker	Minutes with flicker

Project:

Pajukoski tv-hanke

Licensed user:

FCG Finnish Consulting Group Oy
Osmontie 34, PO Box 950
FI-00601 Helsinki
+358104095666
Henna-Riikka Rintamäki / henna-riikka.rintamaki@fcg.fi
Calculated:
22.11.2023 17.01/3.6.377

SHADOW - Calendar per WTG

Calculation: Shadow\_Pajukoski II VE1\_RD200x18xHH200\_20230215\_VV Pajukoski I V126 3.3MMx9xHH137 (real case, Luke forest) WTG: 7 - Generic RD200 HH200 muokattu 5600 200.0 IOI hub: 200.0 m (TOT: 300.0 m) (178)

Assumptions for shadow calculations

Sunshine probability S (Average daily sunshine hours) [LULEA]

Table with 12 columns (Jan-Dec) and 1 row of values: 0,60 2,61 4,18 6,47 8,80 10,60 9,50 6,88 4,22 2,77 1,22 0,17

Operational time

Table with 13 columns (N, NNE, ENE, E, ESE, SSE, S, SSW, WSW, W, WNW, NNW, Sum) and 1 row of values: 564 412 414 434 580 826 955 1032 927 759 646 672 8221

Main shadow calculation table with columns for months (January-December) and rows for days (1-31). Includes summary rows for 'Potential sun hours' and 'Sum of minutes with flicker'.

Table layout: For each day in each month the following matrix apply

Matrix with 2 rows and 3 columns: Day in month, Sun rise (hh:mm), Sun set (hh:mm); First time (hh:mm) with flicker, Last time (hh:mm) with flicker, Minutes with flicker



Project:

Pajukoski tv-hanke

Licensed user:

FCG Finnish Consulting Group Oy
Osmontie 34, PO Box 950
FI-00601 Helsinki
+358104095666
Henna-Riikka Rintamäki / henna-riikka.rintamaki@fcg.fi
Calculated:
22.11.2023 17.01/3.6.377

SHADOW - Calendar per WTG

Calculation: Shadow\_Pajukoski II VE1\_RD200x18xHH200\_20230215\_VV Pajukoski I V126 3.3MMx9xHH137 (real case, Luke forest) WTG: 8 - Generic RD200 HH200 Kavennet 5600 200.0 IOI hub: 200.0 m (TOT: 300.0 m) (179)

Assumptions for shadow calculations

Sunshine probability S (Average daily sunshine hours) [LULEA]

Table with 12 columns (Jan-Dec) and 1 row of values: 0,60 2,61 4,18 6,47 8,80 10,60 9,50 6,88 4,22 2,77 1,22 0,17

Operational time

Table with 13 columns (N, NNE, ENE, E, ESE, SSE, S, SSW, WSW, W, WNW, NNW, Sum) and 1 row of values: 564 412 414 434 580 826 955 1032 927 759 646 672 8221

Main shadow calculation table with columns for months (January-December) and rows for days (1-31). Includes summary rows for 'Potential sun hours' and 'Sum of minutes with flicker'.

Table layout: For each day in each month the following matrix apply

Matrix with 2 rows and 3 columns: Day in month, Sun rise (hh:mm), Sun set (hh:mm); First time (hh:mm) with flicker, Last time (hh:mm) with flicker, Minutes with flicker



Project:

Pajukoski tv-hanke

Licensed user:

FCG Finnish Consulting Group Oy
Osmontie 34, PO Box 950
FI-00601 Helsinki
+358104095666
Henna-Riikka Rintamäki / henna-riikka.rintamaki@fcg.fi
Calculated:
22.11.2023 17.01/3.6.377

SHADOW - Calendar per WTG

Calculation: Shadow\_Pajukoski II VE1\_RD200x18xHH200\_20230215\_YV Pajukoski I V126 3,3MWx9xHH137 (real case, Luke forest) WTG: 9 - Generic RD200 HH200 Kavennet 5600 200.0 IOI hub: 200.0 m (TOT: 300.0 m) (210)

Assumptions for shadow calculations

Sunshine probability S (Average daily sunshine hours) [LULEA]

Table with 12 columns: Jan, Feb, Mar, Apr, May, Jun, Jul, Aug, Sep, Oct, Nov, Dec. Values range from 0,60 to 8,80.

Operational time

Table with 13 columns: N, NNE, ENE, E, ESE, SSE, S, SSW, WSW, W, WNW, NNW, Sum. Values range from 564 to 8 221.

Main data table with columns for months (January to December) and rows for days (1 to 31). Includes 'Potential sun hours' and 'Sum of minutes with flicker' at the bottom.

Table layout: For each day in each month the following matrix apply

Matrix with 2 rows and 3 columns: Day in month, Sun rise (hh:mm), Sun set (hh:mm); First time (hh:mm) with flicker, Last time (hh:mm) with flicker, Minutes with flicker.



Project:

Pajukoski tv-hanke

Licensed user:

FCG Finnish Consulting Group Oy
Osmontie 34, PO Box 950
FI-00601 Helsinki
+358104095666
Henna-Riikka Rintamäki / henna-riikka.rintamaki@fcg.fi
Calculated:
22.11.2023 17.01/3.6.377

SHADOW - Calendar per WTG

Calculation: Shadow\_Pajukoski II VE1\_RD200x18xHH200\_20230215\_YV Pajukoski I V126 3.3MMx9xHH137 (real case, Luke forest) WTG: 10 - Generic RD200 HH200 muokattu 5600 200.0 IOI hub: 200.0 m (TOT: 300.0 m) (181)

Assumptions for shadow calculations

Sunshine probability S (Average daily sunshine hours) [LULEA]

Table with 12 columns (Jan-Dec) and 1 row of values: 0,60 2,61 4,18 6,47 8,80 10,60 9,50 6,88 4,22 2,77 1,22 0,17

Operational time

Table with 13 columns (N, NNE, ENE, E, ESE, SSE, S, SSW, WSW, W, WNW, NNW, Sum) and 1 row of values: 564 412 414 434 580 826 955 1032 927 759 646 672 8221

Main shadow calculation table with columns for months (January-December) and rows for days (1-31). Includes summary rows for 'Potential sun hours' and 'Sum of minutes with flicker'.

Table layout: For each day in each month the following matrix apply

Matrix with 2 rows: Day in month, Sun rise (hh:mm), Sun set (hh:mm), First time (hh:mm) with flicker, Last time (hh:mm) with flicker, Minutes with flicker.



Project:

Pajukoski tv-hanke

Licensed user:

FCG Finnish Consulting Group Oy

Osmontie 34, PO Box 950

FI-00601 Helsinki

+358104095666

Henna-Riikka Rintamäki / henna-riikka.rintamaki@fcg.fi

Calculated:

22.11.2023 17.01/3.6.377

## SHADOW - Calendar per WTG

Calculation: Shadow\_Pajukoski II VE1\_RD200x18xHH200\_20230215\_YV Pajukoski I V126 3,3MWx9xHH137 (real case, Luke forest) WTG: 11 - Generic RD200 HH200 muokattu 5600 200.0 IOI hub: 200,0 m (TOT: 300,0 m) (182)

### Assumptions for shadow calculations

Sunshine probability S (Average daily sunshine hours) [LULEA]

Jan	Feb	Mar	Apr	May	Jun	Jul	Aug	Sep	Oct	Nov	Dec
0,60	2,61	4,18	6,47	8,80	10,60	9,50	6,88	4,22	2,77	1,22	0,17

### Operational time

N	NNE	ENE	E	ESE	SSE	S	SSW	WSW	W	WNW	NNW	Sum
564	412	414	434	580	826	955	1032	927	759	646	672	8221

	January	February	March	April	May	June	July	August	September	October	November	December
1	10.12	09.04	07.33	06.44	04.59	03.22	03.02	04.27	06.02	07.28	08.02	09.36
	14.39	16.08	17.38	20.10	21.42	23.20	23.49	22.27	20.41	18.55	16.09	14.46
2	10.12	09.01	07.29	06.41	04.56	03.20	03.03	04.30	06.05	07.31	08.05	09.39
	14.41	16.11	17.41	20.13	21.45	23.22	23.47	22.24	20.37	18.51	16.06	14.44
3	10.10	08.58	07.26	06.37	04.52	03.18	03.05	04.34	06.08	07.34	08.08	09.41
	14.43	16.15	17.44	20.16	21.49	23.25	23.46	22.21	20.34	18.48	16.03	14.42
4	10.09	08.55	07.22	06.33	04.49	03.15	03.07	04.37	06.11	07.37	08.11	09.44
	14.45	16.18	17.47	20.19	21.52	23.28	23.44	22.18	20.30	18.44	15.59	14.40
5	10.08	08.52	07.19	06.30	04.45	03.13	03.09	04.40	06.14	07.40	08.14	09.46
	14.47	16.21	17.50	20.22	21.55	23.30	23.42	22.14	20.27	18.41	15.56	14.38
6	10.07	08.49	07.16	06.26	04.42	03.11	03.12	04.43	06.17	07.43	08.18	09.49
	14.49	16.25	17.53	20.25	21.58	23.33	23.40	22.11	20.23	18.37	15.53	14.36
7	10.05	08.46	07.12	06.23	04.39	03.09	03.14	04.46	06.19	07.45	08.21	09.51
	14.52	16.28	17.56	20.28	22.01	23.35	23.38	22.08	20.20	18.34	15.50	14.35
8	10.03	08.43	07.09	06.19	04.35	03.07	03.16	04.49	06.22	07.48	08.24	09.54
	14.54	16.31	17.59	20.31	22.05	23.37	23.36	22.04	20.16	18.30	15.47	14.34
9	10.02	08.40	07.05	06.16	04.32	03.05	03.19	04.52	06.25	07.51	08.27	09.56
	14.57	16.34	18.02	20.34	22.08	23.39	23.34	22.01	20.13	18.27	15.44	14.32
10	10.00	08.36	07.02	06.12	04.29	03.03	03.21	04.56	06.28	07.54	08.30	09.58
	14.59	16.38	18.05	20.37	22.11	23.41	23.32	21.57	20.09	18.23	15.41	14.31
11	09.58	08.33	06.58	06.09	04.25	03.01	03.24	04.59	06.31	07.57	08.34	10.00
	15.02	16.41	18.08	20.40	22.14	23.43	23.29	21.54	20.05	18.20	15.38	14.30
12	09.56	08.30	06.55	06.05	04.22	03.00	03.27	05.02	06.34	08.00	08.37	10.02
	15.05	16.44	18.11	20.43	22.18	23.45	23.27	21.51	20.02	18.16	15.35	14.29
13	09.54	08.27	06.51	06.02	04.19	02.57	03.29	05.05	06.37	08.03	08.40	10.04
	15.08	16.48	18.14	20.46	22.21	23.47	23.24	21.47	19.58	18.13	15.32	14.28
14	09.52	08.23	06.48	05.58	04.16	02.56	03.32	05.08	06.40	08.06	08.43	10.05
	15.11	16.51	18.17	20.49	22.24	23.48	23.22	21.44	19.55	18.09	15.29	14.27
15	09.50	08.20	06.44	05.55	04.12	02.55	03.35	05.11	06.42	08.09	08.47	10.07
	15.14	16.54	18.20	20.52	22.27	23.50	23.19	21.40	19.51	18.06	15.26	14.27
16	09.48	08.17	06.41	05.51	04.09	02.55	03.38	05.14	06.45	08.12	08.50	10.08
	15.17	16.57	18.23	20.55	22.30	23.51	23.16	21.37	19.48	18.03	15.23	14.26
17	09.45	08.13	06.37	05.48	04.06	02.54	03.41	05.17	06.48	08.15	08.53	10.10
	15.20	17.00	18.26	20.58	22.34	23.52	23.13	21.33	19.44	17.59	15.20	14.26
18	09.43	08.10	06.34	05.44	04.03	02.54	03.44	05.20	06.51	08.18	08.56	10.11
	15.23	17.04	18.29	21.02	22.37	23.53	23.11	21.30	19.41	17.56	15.17	14.26
19	09.40	08.07	06.30	05.41	04.00	02.53	03.47	05.23	06.54	08.21	08.59	10.12
	15.26	17.07	18.32	21.05	22.40	23.54	23.08	21.26	19.37	17.52	15.15	14.26
20	09.38	08.03	06.27	05.37	03.57	02.53	03.50	05.26	06.57	08.24	09.03	10.13
	15.29	17.10	18.35	21.08	22.43	23.54	23.05	21.23	19.34	17.49	15.12	14.26
21	09.35	08.00	06.23	05.34	03.53	02.53	03.53	05.29	06.59	08.27	09.06	10.14
	15.32	17.13	18.38	21.11	22.46	23.54	23.02	21.20	19.30	17.46	15.09	14.26
22	09.33	07.57	06.19	05.30	03.50	02.54	03.56	05.32	07.02	08.30	09.09	10.14
	15.35	17.16	18.41	21.14	22.50	23.55	22.59	21.16	19.26	17.42	15.07	14.26
23	09.30	07.53	06.16	05.27	03.47	02.54	03.59	05.35	07.05	08.33	09.12	10.15
	15.39	17.19	18.44	21.17	22.53	23.55	22.56	21.13	19.23	17.39	15.04	14.27
24	09.27	07.50	06.12	05.23	03.44	02.55	04.02	05.38	07.08	08.36	09.15	10.15
	15.42	17.23	18.47	21.20	22.56	23.54	22.53	21.09	19.19	17.35	15.02	14.28
25	09.25	07.47	06.09	05.20	03.42	02.55	04.05	05.41	07.11	07.39	09.18	10.15
	15.45	17.26	18.50	21.23	22.59	23.54	22.50	21.06	19.16	16.32	14.59	14.29
26	09.22	07.43	06.05	05.16	03.39	02.56	04.08	05.44	07.14	07.43	09.21	10.15
	15.48	17.29	18.53	21.26	23.02	23.54	22.47	21.02	19.12	16.29	14.57	14.30
27	09.19	07.40	06.02	05.13	03.36	02.57	04.11	05.47	07.17	07.46	09.24	10.15
	15.52	17.32	18.56	21.30	23.05	23.53	22.44	20.58	19.09	16.25	14.54	14.31
28	09.16	07.36	05.58	05.09	03.33	02.59	04.15	05.50	07.19	07.49	09.27	10.15
	15.55	17.35	18.59	21.33	23.08	23.52	22.40	20.55	19.05	16.22	14.52	14.32
29	09.13		05.55	05.06	03.30	03.00	04.18	05.53	07.22	07.52	09.30	10.15
	15.58		20.02	21.36	23.11	23.51	22.37	20.51	19.02	16.19	14.50	14.33
30	09.10		05.51	05.02	03.28	03.00	04.21	05.56	07.25	07.55	09.33	10.14
	16.01		20.05	21.39	23.14	23.50	22.34	20.48	18.58	16.16	14.48	14.35
31	09.07		06.48		03.25		04.24	05.59		07.58		10.13
	16.05		20.08		23.17		22.31	20.44		16.12		14.36
Potential sun hours	172	238	363	451	568	622	607	508	393	305	199	139
Sum of minutes with flicker	0	0	0	0	0	0	0	0	0	0	0	0

Table layout: For each day in each month the following matrix apply

Day in month	Sun rise (hh:mm)	First time (hh:mm) with flicker	Last time (hh:mm) with flicker	Minutes with flicker
	Sun set (hh:mm)	First time (hh:mm) with flicker	Last time (hh:mm) with flicker	Minutes with flicker



Project:

Pajukoski tv-hanke

Licensed user:

FCG Finnish Consulting Group Oy
Osmontie 34, PO Box 950
FI-00601 Helsinki
+358104095666
Henna-Riikka Rintamäki / henna-riikka.rintamaki@fcg.fi
Calculated:
22.11.2023 17.01/3.6.377

SHADOW - Calendar per WTG

Calculation: Shadow\_Pajukoski II VE1\_RD200x18xHH200\_20230215\_YV Pajukoski I V126 3.3MMx9xHH137 (real case, Luke forest) WTG: 12 - Generic RD200 HH200 muokattu 5600 200.0 IOI hub: 200.0 m (TOT: 300.0 m) (183)

Assumptions for shadow calculations

Sunshine probability S (Average daily sunshine hours) [LULEA]

Table with 12 columns (Jan-Dec) and 1 row of values: 0,60 2,61 4,18 6,47 8,80 10,60 9,50 6,88 4,22 2,77 1,22 0,17

Operational time

Table with 13 columns (N, NNE, ENE, E, ESE, SSE, S, SSW, WSW, W, WNW, NNW, Sum) and 1 row of values: 564 412 414 434 580 826 955 1032 927 759 646 672 8221

Main shadow calculation table with columns for months (January-December) and rows for days (1-31). Includes summary rows for 'Potential sun hours' and 'Sum of minutes with flicker'.

Table layout: For each day in each month the following matrix apply

Matrix with 2 rows: Day in month, Sun rise (hh:mm), Sun set (hh:mm), First time (hh:mm) with flicker, Last time (hh:mm) with flicker, Minutes with flicker.



Project:

Pajukoski tv-hanke

Licensed user:

FCG Finnish Consulting Group Oy

Osmontie 34, PO Box 950

FI-00601 Helsinki

+358104095666

Henna-Riikka Rintamäki / henna-riikka.rintamaki@fcg.fi

Calculated:

22.11.2023 17.01/3.6.377

## SHADOW - Calendar per WTG

Calculation: Shadow\_Pajukoski II VE1\_RD200x18xHH200\_20230215\_YV Pajukoski I V126 3,3MWx9xHH137 (real case, Luke forest) WTG: 13 - Generic RD200 HH200 muokattu 5600 200.0 IOI hub: 200.0 m (TOT: 300.0 m) (184)

### Assumptions for shadow calculations

Sunshine probability S (Average daily sunshine hours) [LULEÅ]

Jan	Feb	Mar	Apr	May	Jun	Jul	Aug	Sep	Oct	Nov	Dec
0,60	2,61	4,18	6,47	8,80	10,60	9,50	6,88	4,22	2,77	1,22	0,17

### Operational time

N	NNE	ENE	E	ESE	SSE	S	SSW	WSW	W	WNW	NNW	Sum
564	412	414	434	580	826	955	1032	927	759	646	672	8221

	January	February	March	April	May	June	July	August	September	October	November	December
1	10.13	09.04	07.33	06.44	04.59	03.22	03.02	04.27	06.02	07.28	08.02	09.36
	14.39	16.08	17.38	20.11	21.42	23.20	23.49	22.28	20.41	18.55	16.09	14.46
2	10.12	09.01	07.29	06.41	04.56	03.20	03.03	04.30	06.05	07.31	08.05	09.39
	14.41	16.11	17.41	20.14	21.45	23.23	23.47	22.24	20.37	18.51	16.06	14.44
3	10.11	08.58	07.26	06.37	04.52	03.17	03.05	04.33	06.08	07.34	08.08	09.41
	14.43	16.15	17.44	20.16	21.49	23.25	23.46	22.21	20.34	18.48	16.03	14.42
4	10.10	08.55	07.23	06.33	04.49	03.15	03.07	04.37	06.11	07.37	08.11	09.44
	14.45	16.18	17.47	20.19	21.52	23.28	23.44	22.18	20.30	18.44	15.59	14.40
5	10.08	08.52	07.19	06.30	04.45	03.13	03.09	04.40	06.14	07.40	08.14	09.47
	14.47	16.21	17.50	20.22	21.55	23.30	23.42	22.14	20.27	18.41	15.56	14.38
6	10.07	08.49	07.16	06.26	04.42	03.11	03.11	04.43	06.17	07.43	08.18	09.49
	14.49	16.25	17.53	20.25	21.58	23.33	23.40	22.11	20.23	18.37	15.53	14.36
7	10.05	08.46	07.12	06.23	04.39	03.09	03.14	04.46	06.20	07.45	08.21	09.52
	14.52	16.28	17.56	20.28	22.02	23.35	23.38	22.08	20.20	18.34	15.50	14.35
8	10.04	08.43	07.09	06.19	04.35	03.07	03.16	04.49	06.22	07.48	08.24	09.54
	14.54	16.31	17.59	20.31	22.05	23.37	23.36	22.04	20.16	18.30	15.47	14.33
9	10.02	08.40	07.05	06.16	04.32	03.05	03.19	04.52	06.25	07.51	08.27	09.56
	14.57	16.34	18.02	20.34	22.08	23.40	23.34	22.01	20.13	18.27	15.44	14.32
10	10.00	08.36	07.02	06.12	04.29	03.03	03.21	04.56	06.28	07.54	08.31	09.58
	14.59	16.38	18.05	20.37	22.11	23.42	23.32	21.58	20.09	18.23	15.41	14.31
11	09.58	08.33	06.58	06.09	04.25	03.01	03.24	04.59	06.31	07.57	08.34	10.00
	15.02	16.41	18.08	20.40	22.14	23.44	23.29	21.54	20.06	18.20	15.38	14.30
12	09.56	08.30	06.55	06.05	04.22	03.00	03.26	05.02	06.34	08.00	08.37	10.02
	15.05	16.44	18.11	20.43	22.18	23.45	23.27	21.51	20.02	18.16	15.35	14.29
13	09.54	08.27	06.51	06.02	04.19	02.57	03.29	05.05	06.37	08.03	08.40	10.04
	15.08	16.48	18.14	20.46	22.21	23.47	23.24	21.47	19.58	18.13	15.32	14.28
14	09.52	08.23	06.48	05.58	04.15	02.56	03.32	05.08	06.40	08.06	08.43	10.06
	15.11	16.51	18.17	20.49	22.24	23.49	23.22	21.44	19.55	18.09	15.29	14.27
15	09.50	08.20	06.44	05.55	04.12	02.55	03.35	05.11	06.42	08.09	08.47	10.07
	15.14	16.54	18.20	20.52	22.27	23.50	23.19	21.40	19.51	18.06	15.26	14.27
16	09.48	08.17	06.41	05.51	04.09	02.54	03.38	05.14	06.45	08.12	08.50	10.09
	15.17	16.57	18.23	20.56	22.31	23.51	23.16	21.37	19.48	18.03	15.23	14.26
17	09.45	08.14	06.37	05.48	04.06	02.54	03.41	05.17	06.48	08.15	08.53	10.10
	15.20	17.00	18.26	20.59	22.34	23.52	23.14	21.34	19.44	17.59	15.20	14.26
18	09.43	08.10	06.34	05.44	04.03	02.53	03.44	05.20	06.51	08.18	08.56	10.11
	15.23	17.04	18.29	21.02	22.37	23.53	23.11	21.30	19.41	17.56	15.17	14.26
19	09.41	08.07	06.30	05.41	04.00	02.53	03.47	05.23	06.54	08.21	09.00	10.12
	15.26	17.07	18.32	21.05	22.40	23.54	23.08	21.27	19.37	17.52	15.15	14.26
20	09.38	08.04	06.27	05.37	03.56	02.53	03.50	05.26	06.57	08.24	09.03	10.13
	15.29	17.10	18.35	21.08	22.43	23.54	23.05	21.23	19.34	17.49	15.12	14.26
21	09.35	08.00	06.23	05.34	03.53	02.53	03.53	05.29	07.00	08.27	09.06	10.14
	15.32	17.13	18.38	21.11	22.47	23.55	23.02	21.20	19.30	17.46	15.09	14.26
22	09.33	07.57	06.19	05.30	03.50	02.53	03.56	05.32	07.02	08.30	09.09	10.15
	15.35	17.16	18.41	21.14	22.50	23.55	22.59	21.16	19.27	17.42	15.07	14.26
23	09.30	07.53	06.16	05.27	03.47	02.54	03.59	05.35	07.05	08.33	09.12	10.15
	15.39	17.19	18.44	21.17	22.53	23.55	22.56	21.13	19.23	17.39	15.04	14.27
24	09.27	07.50	06.12	05.23	03.44	02.54	04.02	05.38	07.08	08.36	09.15	10.15
	15.42	17.23	18.47	21.20	22.56	23.55	22.53	21.09	19.19	17.35	15.02	14.28
25	09.25	07.47	06.09	05.20	03.41	02.55	04.05	05.41	07.11	07.40	09.18	10.16
	15.45	17.26	18.50	21.23	22.59	23.54	22.50	21.06	19.16	16.32	14.59	14.28
26	09.22	07.43	06.05	05.16	03.39	02.56	04.08	05.44	07.14	07.43	09.21	10.16
	15.48	17.29	18.53	21.26	23.02	23.54	22.47	21.02	19.12	16.29	14.57	14.29
27	09.19	07.40	06.02	05.13	03.36	02.57	04.11	05.47	07.17	07.46	09.24	10.15
	15.52	17.32	18.56	21.30	23.05	23.53	22.44	20.59	19.09	16.25	14.54	14.31
28	09.16	07.36	05.58	05.09	03.33	02.59	04.14	05.50	07.19	07.49	09.27	10.15
	15.55	17.35	18.59	21.33	23.08	23.52	22.41	20.55	19.05	16.22	14.52	14.32
29	09.13		05.55	05.06	03.30	03.00	04.18	05.53	07.22	07.52	09.30	10.15
	15.58		20.02	21.36	23.11	23.51	22.37	20.52	19.02	16.19	14.50	14.33
30	09.10		05.51	05.02	03.28	03.00	04.21	05.56	07.25	07.55	09.33	10.14
	16.01		20.05	21.39	23.14	23.50	22.34	20.48	18.58	16.16	14.48	14.35
31	09.07		06.48		03.25		04.24	05.59		07.58		10.14
	16.05		20.08		23.17		22.31	20.44		16.12		14.36
Potential sun hours	172	238	363	451	568	622	607	508	393	305	199	138
Sum of minutes with flicker	0	0	0	0	0	0	0	0	0	0	0	0

Table layout: For each day in each month the following matrix apply

Day in month	Sun rise (hh:mm)	First time (hh:mm) with flicker	Last time (hh:mm) with flicker	Minutes with flicker
	Sun set (hh:mm)	First time (hh:mm) with flicker	Last time (hh:mm) with flicker	Minutes with flicker

Project:

Pajukoski tv-hanke

Licensed user:

FCG Finnish Consulting Group Oy
Osmontie 34, PO Box 950
FI-00601 Helsinki
+358104095666
Henna-Riikka Rintamäki / henna-riikka.rintamaki@fcg.fi
Calculated:
22.11.2023 17.01/3.6.377

SHADOW - Calendar per WTG

Calculation: Shadow\_Pajukoski II VE1\_RD200x18xHH200\_20230215\_YV Pajukoski I V126 3,3MWx9xHH137 (real case, Luke forest) WTG: 14 - Generic RD200 HH200 muokattu 5600 200.0 IOI hub: 200,0 m (TOT: 300,0 m) (185)

Assumptions for shadow calculations

Sunshine probability S (Average daily sunshine hours) [LULEA]

Table with 12 columns: Jan, Feb, Mar, Apr, May, Jun, Jul, Aug, Sep, Oct, Nov, Dec. Values range from 0,60 to 2,77.

Operational time

Table with 13 columns: N, NNE, ENE, E, ESE, SSE, S, SSW, WSW, W, WNW, NNW, Sum. Values range from 564 to 8 221.

Main shadow calculation table with columns for months (January to December) and rows for each day of the year (1 to 31). Includes 'Potential sun hours' and 'Sum of minutes with flicker' at the bottom.

Table layout: For each day in each month the following matrix apply

Matrix with 2 rows and 3 columns: Day in month, Sun rise (hh:mm), Sun set (hh:mm); First time (hh:mm) with flicker, Last time (hh:mm) with flicker, Minutes with flicker.



Project:

Pajukoski tv-hanke

Licensed user:

FCG Finnish Consulting Group Oy
Osmontie 34, PO Box 950
FI-00601 Helsinki
+358104095666
Henna-Riikka Rintamäki / henna-riikka.rintamaki@fcg.fi
Calculated:
22.11.2023 17.01/3.6.377

SHADOW - Calendar per WTG

Calculation: Shadow\_Pajukoski II VE1\_RD200x18HH200\_20230215\_YV Pajukoski I V126 3,3MWx9xHH137 (real case, Luke forest) WTG: 15 - Generic RD200 HH200 muokattu 5600 200,0 IOI hub: 200,0 m (TOT: 300,0 m) (186)

Assumptions for shadow calculations

Sunshine probability S (Average daily sunshine hours) [LULEA]

Jan Feb Mar Apr May Jun Jul Aug Sep Oct Nov Dec
0,60 2,61 4,18 6,47 8,80 10,60 9,50 6,88 4,22 2,77 1,22 0,17

Operational time

N NNE ENE E ESE SSE S SSW WSW W WNW NNW Sum
564 412 414 434 580 826 955 1032 927 759 646 672 8221

Table with columns for months (January to December) and rows for individual days (1-31) and summary rows (Potential sun hours, Sum of minutes with flicker).

Table layout: For each day in each month the following matrix apply

Day in month Sun rise (hh:mm) First time (hh:mm) with flicker-Last time (hh:mm) with flicker/Minutes with flicker
Sun set (hh:mm) First time (hh:mm) with flicker-Last time (hh:mm) with flicker/Minutes with flicker



Project:

Pajukoski tv-hanke

Licensed user:

FCG Finnish Consulting Group Oy
Osmontie 34, PO Box 950
FI-00601 Helsinki
+358104095666
Henna-Riikka Rintamäki / henna-riikka.rintamaki@fcg.fi
Calculated:
22.11.2023 17.01/3.6.377

SHADOW - Calendar per WTG

Calculation: Shadow\_Pajukoski II VE1\_RD200x18xHH200\_20230215\_YV Pajukoski I V126 3.3MMx9xHH137 (real case, Luke forest) WTG: 16 - Generic RD200 HH200 muokattu 5600 200.0 IOI hub: 200.0 m (TOT: 300.0 m) (187)

Assumptions for shadow calculations

Sunshine probability S (Average daily sunshine hours) [LULEA]

Table with 12 columns (Jan-Dec) and 1 row of values: 0,60 2,61 4,18 6,47 8,80 10,60 9,50 6,88 4,22 2,77 1,22 0,17

Operational time

Table with 13 columns (N, NNE, ENE, E, ESE, SSE, S, SSW, WSW, W, WNW, NNW, Sum) and 1 row of values: 564 412 414 434 580 826 955 1032 927 759 646 672 8221

Main shadow calculation table with columns for months (January-December) and rows for days (1-31). Includes summary rows for 'Potential sun hours' and 'Sum of minutes with flicker'.

Table layout: For each day in each month the following matrix apply

Matrix layout table with 2 rows: Day in month, Sun rise (hh:mm), Sun set (hh:mm), First time (hh:mm) with flicker, Last time (hh:mm) with flicker, Minutes with flicker.



Project:

Pajukoski tv-hanke

Licensed user:

FCG Finnish Consulting Group Oy
Osmontie 34, PO Box 950
FI-00601 Helsinki
+358104095666
Henna-Riikka Rintamäki / henna-riikka.rintamaki@fcg.fi
Calculated:
22.11.2023 17.01/3.6.377

SHADOW - Calendar per WTG

Calculation: Shadow\_Pajukoski II VE1\_RD200x18xHH200\_20230215\_YV Pajukoski I V126 3.3MMx9xHH137 (real case, Luke forest) WTG: 17 - Generic RD200 HH200 muokattu 5600 200.0 IOI hub: 200.0 m (TOT: 300.0 m) (188)

Assumptions for shadow calculations

Sunshine probability S (Average daily sunshine hours) [LULEA]

Table with 12 columns (Jan-Dec) and 1 row of values: 0,60 2,61 4,18 6,47 8,80 10,60 9,50 6,88 4,22 2,77 1,22 0,17

Operational time

Table with 13 columns (N, NNE, ENE, E, ESE, SSE, S, SSW, WSW, W, WNW, NNW, Sum) and 1 row of values: 564 412 414 434 580 826 955 1032 927 759 646 672 8221

Main shadow calculation table with columns for months (January-December) and rows for days (1-31). Includes sub-rows for sun rise/set and potential sun hours.

Table layout: For each day in each month the following matrix apply

Matrix layout table with 2 rows: Day in month, Sun rise (hh:mm), Sun set (hh:mm), First time (hh:mm) with flicker, Last time (hh:mm) with flicker, Minutes with flicker.



Project:

Pajukoski tv-hanke

Licensed user:

FCG Finnish Consulting Group Oy
Osmontie 34, PO Box 950
FI-00601 Helsinki
+358104095666
Henna-Riikka Rintamäki / henna-riikka.rintamaki@fcg.fi
Calculated:
22.11.2023 17.01/3.6.377

SHADOW - Calendar per WTG

Calculation: Shadow\_Pajukoski II VE1\_RD200x18xHH200\_20230215\_YV Pajukoski I V126 3.3MMx9xHH137 (real case, Luke forest) WTG: 18 - Generic RD200 HH200 muokattu 5600 200.0 IOI hub: 200.0 m (TOT: 300.0 m) (189)

Assumptions for shadow calculations

Sunshine probability S (Average daily sunshine hours) [LULEA]

Table with 12 columns (Jan-Dec) and 1 row of values: 0,60 2,61 4,18 6,47 8,80 10,60 9,50 6,88 4,22 2,77 1,22 0,17

Operational time

Table with 13 columns (N, NNE, ENE, E, ESE, SSE, S, SSW, WSW, W, WNW, NNW, Sum) and 1 row of values: 564 412 414 434 580 826 955 1032 927 759 646 672 8221

Main shadow calculation table with columns for months (January-December) and rows for days (1-31). Includes summary rows for 'Potential sun hours' and 'Sum of minutes with flicker'.

Table layout: For each day in each month the following matrix apply

Matrix with 2 rows: Day in month, Sun rise (hh:mm), Sun set (hh:mm), First time (hh:mm) with flicker, Last time (hh:mm) with flicker, Minutes with flicker.



Project:

Pajukoski tv-hanke

Licensed user:

FCG Finnish Consulting Group Oy

Osmontie 34, PO Box 950

FI-00601 Helsinki

+358104095666

Henna-Riikka Rintamäki / henna-riikka.rintamaki@fcg.fi

Calculated:

22.11.2023 17.01/3.6.377

## SHADOW - Calendar per WTG

Calculation: Shadow\_Pajukoski II VE1\_RD200x18xHH200\_20230215\_VV Pajukoski I V126 3,3MWx9xHH137 (real case, Luke forest) WTG: 19 - VESTAS V126-3.3 GridStream 3300 126.0 IOI hub: 137.0 m (TOT: 200.0 m) (1)

### Assumptions for shadow calculations

Sunshine probability S (Average daily sunshine hours) [LULEÅ]

Jan	Feb	Mar	Apr	May	Jun	Jul	Aug	Sep	Oct	Nov	Dec
0,60	2,61	4,18	6,47	8,80	10,60	9,50	6,88	4,22	2,77	1,22	0,17

### Operational time

N	NNE	ENE	E	ESE	SSE	S	SSW	WSW	W	WNW	NNW	Sum
564	412	414	434	580	826	955	1032	927	759	646	672	8221

	January	February	March	April	May	June	July	August	September	October	November	December
1	10.13	09.05	07.33	06.44	04.59	03.23	03.02	04.27	06.02	07.28	08.02	09.36
	14.39	16.08	17.38	20.11	21.43	23.20	23.49	22.28	20.41	18.55	16.09	14.46
2	10.12	09.02	07.30	06.41	04.56	03.20	03.04	04.31	06.05	07.31	08.05	09.39
	14.41	16.12	17.41	20.14	21.46	23.23	23.48	22.25	20.38	18.52	16.06	14.44
3	10.11	08.59	07.26	06.37	04.52	03.18	03.05	04.34	06.08	07.34	08.08	09.42
	14.43	16.15	17.44	20.17	21.49	23.25	23.46	22.21	20.34	18.48	16.03	14.42
4	10.10	08.56	07.23	06.34	04.49	03.15	03.07	04.37	06.11	07.37	08.11	09.44
	14.45	16.18	17.48	20.20	21.52	23.28	23.44	22.18	20.31	18.45	16.00	14.40
5	10.08	08.52	07.19	06.30	04.46	03.13	03.10	04.40	06.14	07.40	08.15	09.47
	14.47	16.22	17.51	20.23	21.55	23.31	23.43	22.15	20.27	18.41	15.57	14.38
6	10.07	08.49	07.16	06.27	04.42	03.11	03.12	04.43	06.17	07.43	08.18	09.49
	14.50	16.25	17.54	20.26	21.59	23.33	23.41	22.11	20.24	18.38	15.53	14.37
7	10.06	08.46	07.12	06.23	04.39	03.09	03.14	04.46	06.20	07.46	08.21	09.52
	14.52	16.28	17.57	20.29	22.02	23.35	23.39	22.08	20.20	18.34	15.50	14.35
8	10.04	08.43	07.09	06.20	04.36	03.07	03.16	04.50	06.23	07.49	08.24	09.54
	14.54	16.31	18.00	20.32	22.05	23.38	23.37	22.05	20.16	18.31	15.47	14.34
9	10.02	08.40	07.05	06.16	04.32	03.05	03.19	04.53	06.26	07.52	08.28	09.56
	14.57	16.35	18.03	20.35	22.08	23.40	23.34	22.01	20.13	18.27	15.44	14.32
10	10.00	08.37	07.02	06.13	04.29	03.03	03.21	04.56	06.28	07.55	08.31	09.58
	15.00	16.38	18.06	20.38	22.11	23.42	23.32	21.58	20.09	18.24	15.41	14.31
11	09.59	08.33	06.58	06.09	04.26	03.02	03.24	04.59	06.31	07.57	08.34	10.00
	15.02	16.41	18.09	20.41	22.15	23.44	23.30	21.54	20.06	18.20	15.38	14.30
12	09.57	08.30	06.55	06.05	04.22	03.00	03.27	05.02	06.34	08.00	08.37	10.02
	15.05	16.45	18.12	20.44	22.18	23.46	23.27	21.51	20.02	18.17	15.35	14.29
13	09.55	08.27	06.51	06.02	04.19	02.58	03.29	05.05	06.37	08.03	08.40	10.04
	15.08	16.48	18.15	20.47	22.21	23.47	23.25	21.48	19.59	18.13	15.32	14.28
14	09.52	08.24	06.48	05.58	04.16	02.56	03.32	05.08	06.40	08.06	08.44	10.06
	15.11	16.51	18.18	20.50	22.24	23.49	23.22	21.44	19.55	18.10	15.29	14.28
15	09.50	08.20	06.44	05.55	04.13	02.55	03.35	05.11	06.43	08.09	08.47	10.07
	15.14	16.54	18.21	20.53	22.28	23.50	23.19	21.41	19.52	18.06	15.26	14.27
16	09.48	08.17	06.41	05.51	04.09	02.55	03.38	05.14	06.46	08.12	08.50	10.09
	15.17	16.58	18.24	20.56	22.31	23.51	23.17	21.37	19.48	18.03	15.23	14.26
17	09.46	08.14	06.37	05.48	04.06	02.54	03.41	05.17	06.48	08.15	08.53	10.10
	15.20	17.01	18.27	20.59	22.34	23.52	23.14	21.34	19.45	17.59	15.20	14.26
18	09.43	08.10	06.34	05.44	04.03	02.54	03.44	05.21	06.51	08.18	08.57	10.11
	15.23	17.04	18.30	21.02	22.37	23.53	23.11	21.30	19.41	17.56	15.18	14.26
19	09.41	08.07	06.30	05.41	04.00	02.53	03.47	05.24	06.54	08.21	09.00	10.12
	15.26	17.07	18.32	21.05	22.40	23.54	23.08	21.27	19.37	17.53	15.15	14.26
20	09.38	08.04	06.27	05.37	03.57	02.53	03.50	05.27	06.57	08.24	09.03	10.13
	15.29	17.10	18.35	21.08	22.44	23.55	23.05	21.23	19.34	17.49	15.12	14.26
21	09.36	08.00	06.23	05.34	03.54	02.53	03.53	05.30	07.00	08.28	09.06	10.14
	15.32	17.13	18.38	21.11	22.47	23.55	23.02	21.20	19.30	17.46	15.10	14.26
22	09.33	07.57	06.20	05.30	03.51	02.54	03.56	05.33	07.03	08.31	09.09	10.15
	15.36	17.17	18.41	21.14	22.50	23.55	22.59	21.16	19.27	17.42	15.07	14.27
23	09.30	07.54	06.16	05.27	03.48	02.54	03.59	05.36	07.05	08.34	09.12	10.15
	15.39	17.20	18.44	21.17	22.53	23.55	22.56	21.13	19.23	17.39	15.04	14.27
24	09.28	07.50	06.13	05.23	03.45	02.55	04.02	05.39	07.08	08.37	09.15	10.16
	15.42	17.23	18.47	21.20	22.56	23.55	22.53	21.09	19.20	17.36	15.02	14.28
25	09.25	07.47	06.09	05.20	03.42	02.56	04.05	05.42	07.11	07.40	09.19	10.16
	15.45	17.26	18.50	21.24	22.59	23.55	22.50	21.06	19.16	16.32	14.59	14.29
26	09.22	07.43	06.06	05.16	03.39	02.57	04.08	05.45	07.14	07.43	09.22	10.16
	15.49	17.29	18.53	21.27	23.02	23.54	22.47	21.02	19.13	16.29	14.57	14.30
27	09.19	07.40	06.02	05.13	03.36	02.58	04.12	05.48	07.17	07.46	09.25	10.16
	15.52	17.32	18.56	21.30	23.05	23.53	22.44	20.59	19.09	16.26	14.55	14.31
28	09.16	07.37	05.59	05.10	03.33	02.59	04.15	05.51	07.20	07.49	09.28	10.15
	15.55	17.35	18.59	21.33	23.08	23.53	22.41	20.55	19.06	16.22	14.52	14.32
29	09.14		05.55	05.06	03.31	03.00	04.18	05.54	07.23	07.52	09.30	10.15
	15.58		20.02	21.36	23.11	23.52	22.38	20.52	19.02	16.19	14.50	14.33
30	09.11		05.51	05.03	03.28	03.00	04.21	05.57	07.25	07.56	09.33	10.15
	16.02		20.05	21.39	23.14	23.50	22.34	20.48	18.59	16.16	14.48	14.35
31	09.08		06.48		03.25		04.24	05.59		07.59		10.14
	16.05		20.08		23.17		22.31	20.45		16.13		14.37
Potential sun hours	172	238	363	451	568	622	607	508	393	305	199	138
Sum of minutes with flicker	0	0	0	0	0	0	0	0	0	0	0	0

Table layout: For each day in each month the following matrix apply

Day in month	Sun rise (hh:mm)	First time (hh:mm) with flicker	Last time (hh:mm) with flicker	Minutes with flicker
	Sun set (hh:mm)	First time (hh:mm) with flicker	Last time (hh:mm) with flicker	Minutes with flicker



Project:

Pajukoski tv-hanke

Licensed user:

FCG Finnish Consulting Group Oy
Osmontie 34, PO Box 950
FI-00601 Helsinki
+358104095666
Henna-Riikka Rintamäki / henna-riikka.rintamaki@fcg.fi
Calculated:
22.11.2023 17.01/3.6.377

SHADOW - Calendar per WTG

Calculation: Shadow\_Pajukoski II VE1\_RD200x18xHH200\_20230215\_YV Pajukoski I V126 3,3MWx9xHH137 (real case, Luke forest) WTG: 20 - VESTAS V126-3.3 GridStream 3300 126.0 IOI hub: 137.0 m (TOT: 200.0 m) (2)

Assumptions for shadow calculations

Sunshine probability S (Average daily sunshine hours) [LULEÅ]

Table with 12 columns (Jan-Dec) and 1 row of values: 0,60 2,61 4,18 6,47 8,80 10,60 9,50 6,88 4,22 2,77 1,22 0,17

Operational time

Table with 13 columns (N, NNE, ENE, E, ESE, SSE, S, SSW, WSW, W, WNW, NNW, Sum) and 1 row of values: 564 412 414 434 580 826 955 1032 927 759 646 672 8221

Main shadow calculation table with columns for months (January-December) and rows for days (1-31). Includes summary rows for 'Potential sun hours' and 'Sum of minutes with flicker'.

Table layout: For each day in each month the following matrix apply

Matrix layout table with 2 rows: Day in month, Sun rise (hh:mm), Sun set (hh:mm), First time (hh:mm) with flicker, Last time (hh:mm) with flicker, Minutes with flicker.



Project:

Pajukoski tv-hanke

Licensed user:

FCG Finnish Consulting Group Oy
Osmontie 34, PO Box 950
FI-00601 Helsinki
+358104095666
Henna-Riikka Rintamäki / henna-riikka.rintamaki@fcg.fi
Calculated:
22.11.2023 17.01/3.6.377

SHADOW - Calendar per WTG

Calculation: Shadow\_Pajukoski II VE1\_RD200x18xHH200\_20230215\_YV Pajukoski I V126 3,3MWx9xHH137 (real case, Luke forest) WTG: 21 - VESTAS V126-3.3 GridStream 3300 126.0 IOI hub: 137.0 m (TOT: 200.0 m) (3)

Assumptions for shadow calculations

Sunshine probability S (Average daily sunshine hours) [LULEÅ]

Table with 12 columns (Jan-Dec) and 1 row of values: 0,60 2,61 4,18 6,47 8,80 10,60 9,50 6,88 4,22 2,77 1,22 0,17

Operational time

Table with 13 columns (N, NNE, ENE, E, ESE, SSE, S, SSW, WSW, W, WNW, NNW, Sum) and 1 row of values: 564 412 414 434 580 826 955 1032 927 759 646 672 8221

Main shadow calculation table with columns for months (January-December) and rows for days (1-31). Includes summary rows for 'Potential sun hours' and 'Sum of minutes with flicker'.

Table layout: For each day in each month the following matrix apply

Matrix layout table with 2 rows: Day in month, Sun rise (hh:mm), Sun set (hh:mm), First time (hh:mm) with flicker, Last time (hh:mm) with flicker, Minutes with flicker.



Project:

Pajukoski tv-hanke

Licensed user:

FCG Finnish Consulting Group Oy
Osmontie 34, PO Box 950
FI-00601 Helsinki
+358104095666
Henna-Riikka Rintamäki / henna-riikka.rintamaki@fcg.fi
Calculated:
22.11.2023 17.01/3.6.377

SHADOW - Calendar per WTG

Calculation: Shadow\_Pajukoski II VE1\_RD200x18xHH200\_20230215\_YV Pajukoski I V126 3.3MWx9xHH137 (real case, Luke forest) WTG: 22 - VESTAS V126-3.3 GridStream 3300 126.0 IOI hub: 137.0 m (TOT: 200.0 m) (4)

Assumptions for shadow calculations

Sunshine probability S (Average daily sunshine hours) [LULEÅ]

Table with 12 columns (Jan-Dec) and 1 row of values: 0,60 2,61 4,18 6,47 8,80 10,60 9,50 6,88 4,22 2,77 1,22 0,17

Operational time

Table with 13 columns (N, NNE, ENE, E, ESE, SSE, S, SSW, WSW, W, WNW, NNW, Sum) and 1 row of values: 564 412 414 434 580 826 955 1032 927 759 646 672 8221

Main shadow calculation table with columns for months (January-December) and rows for days (1-31). Includes summary rows for 'Potential sun hours' and 'Sum of minutes with flicker'.

Table layout: For each day in each month the following matrix apply

Matrix with 2 rows and 3 columns: Day in month, Sun rise (hh:mm), Sun set (hh:mm); First time (hh:mm) with flicker, Last time (hh:mm) with flicker, Minutes with flicker



Project:

Pajukoski tv-hanke

Licensed user:

FCG Finnish Consulting Group Oy

Osmontie 34, PO Box 950

FI-00601 Helsinki

+358104095666

Henna-Riikka Rintamäki / henna-riikka.rintamaki@fcg.fi

Calculated:

22.11.2023 17.01/3.6.377

## SHADOW - Calendar per WTG

Calculation: Shadow\_Pajukoski II VE1\_RD200x18xHH200\_20230215\_VV Pajukoski I V126 3.3MWx9xHH137 (real case, Luke forest) WTG: 23 - VESTAS V126-3.3 GridStream 3300 126.0 IOI hub: 137.0 m (TOT: 200.0 m) (5)

### Assumptions for shadow calculations

Sunshine probability S (Average daily sunshine hours) [LULEÅ]

Jan	Feb	Mar	Apr	May	Jun	Jul	Aug	Sep	Oct	Nov	Dec
0,60	2,61	4,18	6,47	8,80	10,60	9,50	6,88	4,22	2,77	1,22	0,17

### Operational time

N	NNE	ENE	E	ESE	SSE	S	SSW	WSW	W	WNW	NNW	Sum
564	412	414	434	580	826	955	1032	927	759	646	672	8221

	January	February	March	April	May	June	July	August	September	October	November	December
1	10.13	09.05	07.33	06.44	04.59	03.22	03.02	04.27	06.02	07.28	08.02	09.36
	14.39	16.08	17.38	20.11	21.42	23.20	23.49	22.28	20.41	18.55	16.09	14.46
2	10.12	09.02	07.30	06.41	04.56	03.20	03.03	04.30	06.05	07.31	08.05	09.39
	14.41	16.11	17.41	20.14	21.46	23.23	23.48	22.24	20.38	18.51	16.06	14.44
3	10.11	08.58	07.26	06.37	04.52	03.18	03.05	04.34	06.08	07.34	08.08	09.41
	14.43	16.15	17.44	20.17	21.49	23.25	23.46	22.21	20.34	18.48	16.03	14.42
4	10.10	08.55	07.23	06.34	04.49	03.15	03.07	04.37	06.11	07.37	08.11	09.44
	14.45	16.18	17.47	20.20	21.52	23.28	23.44	22.18	20.30	18.44	16.00	14.40
5	10.08	08.52	07.19	06.30	04.45	03.13	03.09	04.40	06.14	07.40	08.14	09.47
	14.47	16.21	17.50	20.23	21.55	23.30	23.42	22.14	20.27	18.41	15.56	14.38
6	10.07	08.49	07.16	06.26	04.42	03.11	03.12	04.43	06.17	07.43	08.18	09.49
	14.49	16.25	17.53	20.25	21.58	23.33	23.41	22.11	20.23	18.37	15.53	14.37
7	10.05	08.46	07.12	06.23	04.39	03.09	03.14	04.46	06.20	07.46	08.21	09.52
	14.52	16.28	17.56	20.28	22.02	23.35	23.38	22.08	20.20	18.34	15.50	14.35
8	10.04	08.43	07.09	06.19	04.35	03.07	03.16	04.49	06.22	07.48	08.24	09.54
	14.54	16.31	18.00	20.31	22.05	23.37	23.36	22.04	20.16	18.30	15.47	14.34
9	10.02	08.40	07.05	06.16	04.32	03.05	03.19	04.53	06.25	07.51	08.27	09.56
	14.57	16.35	18.03	20.34	22.08	23.40	23.34	22.01	20.13	18.27	15.44	14.32
10	10.00	08.37	07.02	06.12	04.29	03.03	03.21	04.56	06.28	07.54	08.31	09.58
	15.00	16.38	18.06	20.37	22.11	23.42	23.32	21.58	20.09	18.23	15.41	14.31
11	09.58	08.33	06.58	06.09	04.25	03.01	03.24	04.59	06.31	07.57	08.34	10.00
	15.02	16.41	18.09	20.40	22.15	23.44	23.29	21.54	20.06	18.20	15.38	14.30
12	09.56	08.30	06.55	06.05	04.22	03.00	03.27	05.02	06.34	08.00	08.37	10.02
	15.05	16.44	18.12	20.43	22.18	23.45	23.27	21.51	20.02	18.16	15.35	14.29
13	09.54	08.27	06.51	06.02	04.19	02.57	03.29	05.05	06.37	08.03	08.40	10.04
	15.08	16.48	18.14	20.47	22.21	23.47	23.24	21.47	19.59	18.13	15.32	14.28
14	09.52	08.24	06.48	05.58	04.16	02.56	03.32	05.08	06.40	08.06	08.44	10.06
	15.11	16.51	18.17	20.50	22.24	23.49	23.22	21.44	19.55	18.10	15.29	14.27
15	09.50	08.20	06.44	05.55	04.12	02.55	03.35	05.11	06.43	08.09	08.47	10.07
	15.14	16.54	18.20	20.53	22.27	23.50	23.19	21.41	19.51	18.06	15.26	14.27
16	09.48	08.17	06.41	05.51	04.09	02.55	03.38	05.14	06.45	08.12	08.50	10.09
	15.17	16.57	18.23	20.56	22.31	23.51	23.17	21.37	19.48	18.03	15.23	14.26
17	09.45	08.14	06.37	05.48	04.06	02.54	03.41	05.17	06.48	08.15	08.53	10.10
	15.20	17.01	18.26	20.59	22.34	23.52	23.14	21.34	19.44	17.59	15.20	14.26
18	09.43	08.10	06.34	05.44	04.03	02.53	03.44	05.20	06.51	08.18	08.56	10.11
	15.23	17.04	18.29	21.02	22.37	23.53	23.11	21.30	19.41	17.56	15.18	14.26
19	09.41	08.07	06.30	05.41	04.00	02.53	03.47	05.23	06.54	08.21	09.00	10.12
	15.26	17.07	18.32	21.05	22.40	23.54	23.08	21.27	19.37	17.52	15.15	14.26
20	09.38	08.04	06.27	05.37	03.57	02.53	03.50	05.26	06.57	08.24	09.03	10.13
	15.29	17.10	18.35	21.08	22.43	23.54	23.05	21.23	19.34	17.49	15.12	14.26
21	09.36	08.00	06.23	05.34	03.54	02.53	03.53	05.29	07.00	08.27	09.06	10.14
	15.32	17.13	18.38	21.11	22.47	23.55	23.02	21.20	19.30	17.46	15.09	14.26
22	09.33	07.57	06.20	05.30	03.50	02.54	03.56	05.33	07.02	08.30	09.09	10.15
	15.35	17.16	18.41	21.14	22.50	23.55	22.59	21.16	19.27	17.42	15.07	14.26
23	09.30	07.53	06.16	05.27	03.47	02.54	03.59	05.36	07.05	08.33	09.12	10.15
	15.39	17.20	18.44	21.17	22.53	23.55	22.56	21.13	19.23	17.39	15.04	14.27
24	09.28	07.50	06.13	05.23	03.45	02.55	04.02	05.39	07.08	08.37	09.15	10.15
	15.42	17.23	18.47	21.20	22.56	23.55	22.53	21.09	19.20	17.36	15.02	14.28
25	09.25	07.47	06.09	05.20	03.42	02.55	04.05	05.42	07.11	07.40	09.18	10.16
	15.45	17.26	18.50	21.23	22.59	23.54	22.50	21.06	19.16	16.32	14.59	14.29
26	09.22	07.43	06.05	05.16	03.39	02.56	04.08	05.44	07.14	07.43	09.21	10.16
	15.48	17.29	18.53	21.27	23.02	23.54	22.47	21.02	19.12	16.29	14.57	14.30
27	09.19	07.40	06.02	05.13	03.36	02.57	04.11	05.47	07.17	07.46	09.24	10.16
	15.52	17.32	18.56	21.30	23.05	23.53	22.44	20.59	19.09	16.26	14.54	14.31
28	09.16	07.36	05.58	05.09	03.33	02.59	04.15	05.50	07.20	07.49	09.27	10.15
	15.55	17.35	18.59	21.33	23.08	23.52	22.41	20.55	19.05	16.22	14.52	14.32
29	09.13		05.55	05.06	03.30	03.00	04.18	05.53	07.22	07.52	09.30	10.15
	15.58		20.02	21.36	23.11	23.51	22.37	20.52	19.02	16.19	14.50	14.33
30	09.10		05.51	05.02	03.28	03.00	04.21	05.56	07.25	07.55	09.33	10.14
	16.02		20.05	21.39	23.14	23.50	22.34	20.48	18.58	16.16	14.48	14.35
31	09.08		06.48		03.25		04.24	05.59		07.59		10.14
	16.05		20.08		23.17		22.31	20.45		16.12		14.36
Potential sun hours	172	238	363	451	568	622	607	508	393	305	199	138
Sum of minutes with flicker	0	0	0	0	0	0	0	0	0	0	0	0

Table layout: For each day in each month the following matrix apply

Day in month	Sun rise (hh:mm)	First time (hh:mm) with flicker	Last time (hh:mm) with flicker	Minutes with flicker
	Sun set (hh:mm)	First time (hh:mm) with flicker	Last time (hh:mm) with flicker	Minutes with flicker

Project:

Pajukoski tv-hanke

Licensed user:

FCG Finnish Consulting Group Oy

Osmontie 34, PO Box 950

FI-00601 Helsinki

+358104095666

Henna-Riikka Rintamäki / henna-riikka.rintamaki@fcg.fi

Calculated:

22.11.2023 17.01/3.6.377

## SHADOW - Calendar per WTG

Calculation: Shadow\_Pajukoski II VE1\_RD200x18xHH200\_20230215\_VV Pajukoski I V126 3.3MWx9xHH137 (real case, Luke forest) WTG: 24 - VESTAS V126-3.3 GridStream 3300 126.0 IOI hub: 137.0 m (TOT: 200.0 m) (6)

### Assumptions for shadow calculations

Sunshine probability S (Average daily sunshine hours) [LULEÅ]

Jan	Feb	Mar	Apr	May	Jun	Jul	Aug	Sep	Oct	Nov	Dec
0,60	2,61	4,18	6,47	8,80	10,60	9,50	6,88	4,22	2,77	1,22	0,17

### Operational time

N	NNE	ENE	E	ESE	SSE	S	SSW	WSW	W	WNW	NNW	Sum
564	412	414	434	580	826	955	1032	927	759	646	672	8221

	January	February	March	April	May	June	July	August	September	October	November	December
1	10.13	09.04	07.33	06.44	04.59	03.22	03.02	04.27	06.02	07.28	08.02	09.36
	14.39	16.08	17.38	20.11	21.42	23.20	23.49	22.28	20.41	18.55	16.09	14.46
2	10.12	09.01	07.29	06.41	04.56	03.20	03.04	04.30	06.05	07.31	08.05	09.39
	14.41	16.11	17.41	20.14	21.45	23.22	23.47	22.24	20.37	18.51	16.06	14.44
3	10.11	08.58	07.26	06.37	04.52	03.18	03.05	04.34	06.08	07.34	08.08	09.41
	14.43	16.15	17.44	20.16	21.49	23.25	23.46	22.21	20.34	18.48	16.03	14.42
4	10.09	08.55	07.23	06.34	04.49	03.15	03.07	04.37	06.11	07.37	08.11	09.44
	14.45	16.18	17.47	20.19	21.52	23.28	23.44	22.18	20.30	18.44	16.00	14.40
5	10.08	08.52	07.19	06.30	04.45	03.13	03.09	04.40	06.14	07.40	08.14	09.47
	14.47	16.21	17.50	20.22	21.55	23.30	23.42	22.14	20.27	18.41	15.56	14.38
6	10.07	08.49	07.16	06.26	04.42	03.11	03.12	04.43	06.17	07.43	08.18	09.49
	14.49	16.25	17.53	20.25	21.58	23.33	23.40	22.11	20.23	18.37	15.53	14.37
7	10.05	08.46	07.12	06.23	04.39	03.09	03.14	04.46	06.20	07.46	08.21	09.51
	14.52	16.28	17.56	20.28	22.01	23.35	23.38	22.08	20.20	18.34	15.50	14.35
8	10.04	08.43	07.09	06.19	04.35	03.07	03.16	04.49	06.22	07.48	08.24	09.54
	14.54	16.31	17.59	20.31	22.05	23.37	23.36	22.04	20.16	18.30	15.47	14.34
9	10.02	08.40	07.05	06.16	04.32	03.05	03.19	04.53	06.25	07.51	08.27	09.56
	14.57	16.35	18.02	20.34	22.08	23.39	23.34	22.01	20.13	18.27	15.44	14.32
10	10.00	08.36	07.02	06.12	04.29	03.03	03.21	04.56	06.28	07.54	08.31	09.58
	15.00	16.38	18.05	20.37	22.11	23.42	23.32	21.58	20.09	18.23	15.41	14.31
11	09.58	08.33	06.58	06.09	04.25	03.01	03.24	04.59	06.31	07.57	08.34	10.00
	15.02	16.41	18.08	20.40	22.14	23.43	23.29	21.54	20.06	18.20	15.38	14.30
12	09.56	08.30	06.55	06.05	04.22	03.00	03.27	05.02	06.34	08.00	08.37	10.02
	15.05	16.44	18.11	20.43	22.18	23.45	23.27	21.51	20.02	18.16	15.35	14.29
13	09.54	08.27	06.51	06.02	04.19	02.57	03.29	05.05	06.37	08.03	08.40	10.04
	15.08	16.48	18.14	20.46	22.21	23.47	23.24	21.47	19.58	18.13	15.32	14.28
14	09.52	08.23	06.48	05.58	04.16	02.56	03.32	05.08	06.40	08.06	08.43	10.06
	15.11	16.51	18.17	20.49	22.24	23.48	23.22	21.44	19.55	18.10	15.29	14.27
15	09.50	08.20	06.44	05.55	04.12	02.55	03.35	05.11	06.42	08.09	08.47	10.07
	15.14	16.54	18.20	20.52	22.27	23.50	23.19	21.40	19.51	18.06	15.26	14.27
16	09.48	08.17	06.41	05.51	04.09	02.55	03.38	05.14	06.45	08.12	08.50	10.09
	15.17	16.57	18.23	20.56	22.31	23.51	23.16	21.37	19.48	18.03	15.23	14.26
17	09.45	08.14	06.37	05.48	04.06	02.54	03.41	05.17	06.48	08.15	08.53	10.10
	15.20	17.01	18.26	20.59	22.34	23.52	23.14	21.34	19.44	17.59	15.20	14.26
18	09.43	08.10	06.34	05.44	04.03	02.54	03.44	05.20	06.51	08.18	08.56	10.11
	15.23	17.04	18.29	21.02	22.37	23.53	23.11	21.30	19.41	17.56	15.18	14.26
19	09.40	08.07	06.30	05.41	04.00	02.53	03.47	05.23	06.54	08.21	08.59	10.12
	15.26	17.07	18.32	21.05	22.40	23.54	23.08	21.27	19.37	17.52	15.15	14.26
20	09.38	08.04	06.27	05.37	03.57	02.53	03.50	05.26	06.57	08.24	09.03	10.13
	15.29	17.10	18.35	21.08	22.43	23.54	23.05	21.23	19.34	17.49	15.12	14.26
21	09.35	08.00	06.23	05.34	03.54	02.53	03.53	05.29	07.00	08.27	09.06	10.14
	15.32	17.13	18.38	21.11	22.47	23.55	23.02	21.20	19.30	17.46	15.09	14.26
22	09.33	07.57	06.20	05.30	03.50	02.54	03.56	05.32	07.02	08.30	09.09	10.14
	15.35	17.16	18.41	21.14	22.50	23.55	22.59	21.16	19.27	17.42	15.07	14.27
23	09.30	07.53	06.16	05.27	03.47	02.54	03.59	05.35	07.05	08.33	09.12	10.15
	15.39	17.20	18.44	21.17	22.53	23.55	22.56	21.13	19.23	17.39	15.04	14.27
24	09.27	07.50	06.12	05.23	03.45	02.55	04.02	05.38	07.08	08.36	09.15	10.15
	15.42	17.23	18.47	21.20	22.56	23.55	22.53	21.09	19.19	17.36	15.02	14.28
25	09.25	07.47	06.09	05.20	03.42	02.55	04.05	05.41	07.11	07.40	09.18	10.15
	15.45	17.26	18.50	21.23	22.59	23.54	22.50	21.06	19.16	16.32	14.59	14.29
26	09.22	07.43	06.05	05.16	03.39	02.56	04.08	05.44	07.14	07.43	09.21	10.15
	15.48	17.29	18.53	21.26	23.02	23.54	22.47	21.02	19.12	16.29	14.57	14.30
27	09.19	07.40	06.02	05.13	03.36	02.58	04.11	05.47	07.17	07.46	09.24	10.15
	15.52	17.32	18.56	21.30	23.05	23.53	22.44	20.59	19.09	16.26	14.54	14.31
28	09.16	07.36	05.58	05.09	03.33	02.59	04.15	05.50	07.20	07.49	09.27	10.15
	15.55	17.35	18.59	21.33	23.08	23.52	22.40	20.55	19.05	16.22	14.52	14.32
29	09.13		05.55	05.06	03.30	03.00	04.18	05.53	07.22	07.52	09.30	10.15
	15.58		20.02	21.36	23.11	23.51	22.37	20.52	19.02	16.19	14.50	14.33
30	09.10		05.51	05.02	03.28	03.00	04.21	05.56	07.25	07.55	09.33	10.14
	16.02		20.05	21.39	23.14	23.50	22.34	20.48	18.58	16.16	14.48	14.35
31	09.07		06.48		03.25		04.24	05.59		07.58		10.14
	16.05		20.08		23.17		22.31	20.44		16.12		14.36
Potential sun hours	172	238	363	451	568	622	607	508	393	305	199	139
Sum of minutes with flicker	0	0	0	0	0	0	0	0	0	0	0	0

Table layout: For each day in each month the following matrix apply

Day in month	Sun rise (hh:mm)	First time (hh:mm) with flicker	Last time (hh:mm) with flicker	Minutes with flicker
	Sun set (hh:mm)	First time (hh:mm) with flicker	Last time (hh:mm) with flicker	Minutes with flicker

Project:

Pajukoski tv-hanke

Licensed user:

FCG Finnish Consulting Group Oy
Osmontie 34, PO Box 950
FI-00601 Helsinki
+358104095666
Henna-Riikka Rintamäki / henna-riikka.rintamaki@fcg.fi
Calculated:
22.11.2023 17.01/3.6.377

SHADOW - Calendar per WTG

Calculation: Shadow\_Pajukoski II VE1\_RD200x18xHH200\_20230215\_VV Pajukoski I V126 3.3MWx9xHH137 (real case, Luke forest) WTG: 25 - VESTAS V126-3.3 GridStream 3300 126.0 IOI hub: 137.0 m (TOT: 200.0 m) (7)

Assumptions for shadow calculations

Sunshine probability S (Average daily sunshine hours) [LULEA]

Table with 12 columns (Jan-Dec) and 1 row of values: 0,60 2,61 4,18 6,47 8,80 10,60 9,50 6,88 4,22 2,77 1,22 0,17

Operational time

Table with 13 columns (N, NNE, ENE, E, ESE, SSE, S, SSW, WSW, W, WNW, NNW, Sum) and 1 row of values: 564 412 414 434 580 826 955 1032 927 759 646 672 8221

Main shadow calculation table with columns for months (January-December) and rows for days (1-31). Includes summary rows for 'Potential sun hours' and 'Sum of minutes with flicker'.

Table layout: For each day in each month the following matrix apply

Matrix layout table with 2 rows: Day in month, Sun rise (hh:mm), Sun set (hh:mm), First time (hh:mm) with flicker, Last time (hh:mm) with flicker, Minutes with flicker.



Project:

Pajukoski tv-hanke

Licensed user:

FCG Finnish Consulting Group Oy
Osmontie 34, PO Box 950
FI-00601 Helsinki
+358104095666
Henna-Riikka Rintamäki / henna-riikka.rintamaki@fcg.fi
Calculated:
22.11.2023 17.01/3.6.377

SHADOW - Calendar per WTG

Calculation: Shadow\_Pajukoski II VE1\_RD200x18xHH200\_20230215\_VV Pajukoski I V126 3.3MWx9xHH137 (real case, Luke forest) WTG: 26 - VESTAS V126-3.3 GridStream 3300 126.0 IOI hub: 137.0 m (TOT: 200.0 m) (8)

Assumptions for shadow calculations

Sunshine probability S (Average daily sunshine hours) [LULEA]

Table with 12 columns (Jan-Dec) and 1 row of values: 0,60 2,61 4,18 6,47 8,80 10,60 9,50 6,88 4,22 2,77 1,22 0,17

Operational time

Table with 13 columns (N, NNE, ENE, E, ESE, SSE, S, SSW, WSW, W, WNW, NNW, Sum) and 1 row of values: 564 412 414 434 580 826 955 1032 927 759 646 672 8221

Main shadow calculation table with columns for months (January-December) and rows for days (1-31). Includes summary rows for 'Potential sun hours' and 'Sum of minutes with flicker'.

Table layout: For each day in each month the following matrix apply

Matrix layout table with 2 rows: Day in month, Sun rise (hh:mm), Sun set (hh:mm), First time (hh:mm) with flicker, Last time (hh:mm) with flicker, Minutes with flicker.



Project:

Pajukoski tv-hanke

Licensed user:

FCG Finnish Consulting Group Oy
Osmontie 34, PO Box 950
FI-00601 Helsinki
+358104095666
Henna-Riikka Rintamäki / henna-riikka.rintamaki@fcg.fi
Calculated:
22.11.2023 17.01/3.6.377

SHADOW - Calendar per WTG

Calculation: Shadow\_Pajukoski II VE1\_RD200x18xHH200\_20230215\_VV Pajukoski I V126 3.3MWx9xHH137 (real case, Luke forest) WTG: 27 - VESTAS V126-3.3 GridStream 3300 126.0 IOI hub: 137.0 m (TOT: 200.0 m) (9)

Assumptions for shadow calculations

Sunshine probability S (Average daily sunshine hours) [LULEA]

Table with 12 columns (Jan-Dec) and 1 row of values: 0,60 2,61 4,18 6,47 8,80 10,60 9,50 6,88 4,22 2,77 1,22 0,17

Operational time

Table with 13 columns (N, NNE, ENE, E, ESE, SSE, S, SSW, WSW, W, WNW, NNW, Sum) and 1 row of values: 564 412 414 434 580 826 955 1032 927 759 646 672 8221

Main shadow calculation table with columns for months (January-December) and rows for days (1-31). Includes summary rows for 'Potential sun hours' and 'Sum of minutes with flicker'.

Table layout: For each day in each month the following matrix apply

Matrix with 2 rows: Day in month, Sun rise (hh:mm), Sun set (hh:mm), First time (hh:mm) with flicker, Last time (hh:mm) with flicker, Minutes with flicker.

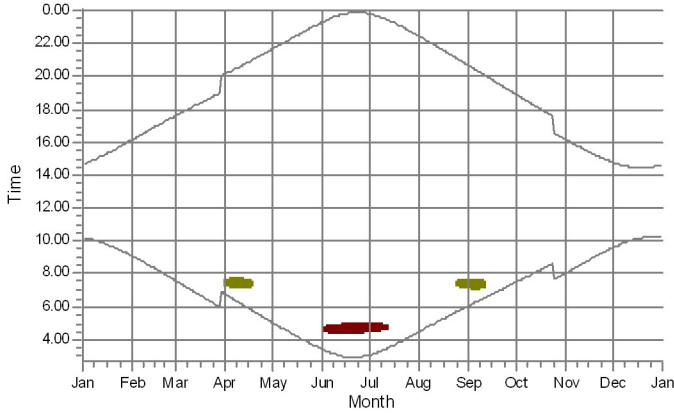




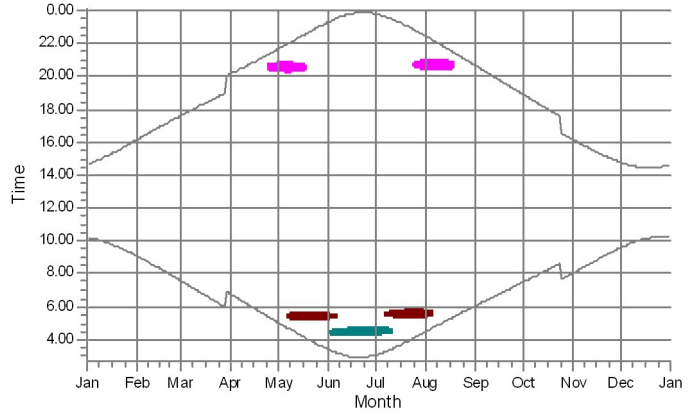
## SHADOW - Calendar per WTG, graphical

Calculation: Shadow\_Pajukoski II VE1\_RD200x18xHH200\_20230215\_YV Pajukoski I V126 3,3MWx9xHH137 (real case, Luke forest)

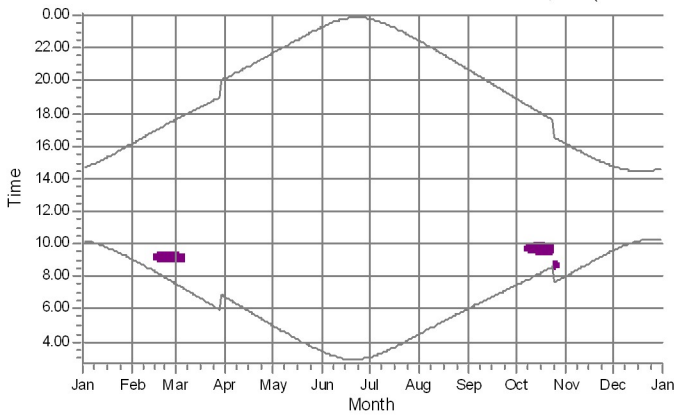
1: Generic RD200 HH200 muokattu 5600 200.0 !O! hub: 200,0 m (TOT: 300



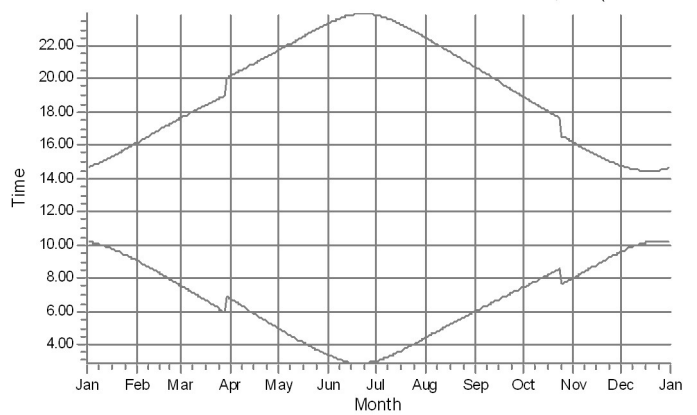
2: Generic RD200 HH200 muokattu 5600 200.0 !O! hub: 200,0 m (TOT: 300



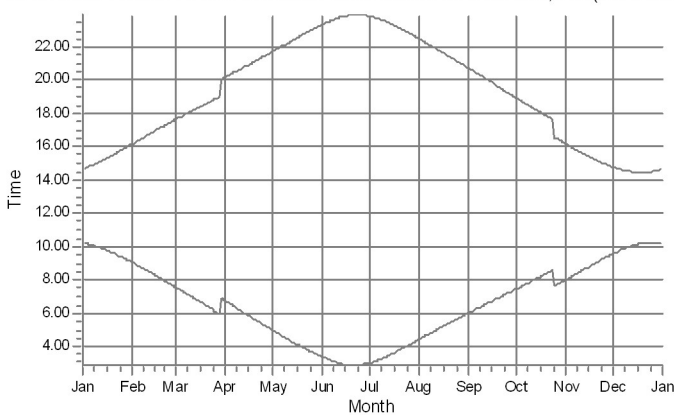
3: Generic RD200 HH200 muokattu 5600 200.0 !O! hub: 200,0 m (TOT: 300



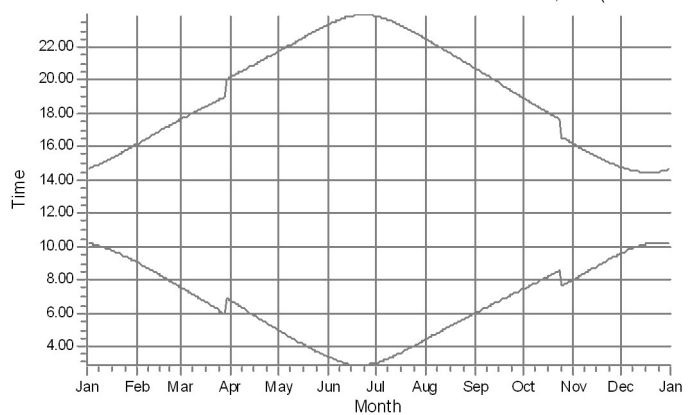
4: Generic RD200 HH200 muokattu 5600 200.0 !O! hub: 200,0 m (TOT: 300



5: Generic RD200 HH200 muokattu 5600 200.0 !O! hub: 200,0 m (TOT: 300



6: Generic RD200 HH200 muokattu 5600 200.0 !O! hub: 200,0 m (TOT: 300



### Shadow receptors



E: Muu rakennus E (Noppala)

H: Asuinrakennus H (Hietasaari)

K: Lomarakennus K (Isomännikkö)

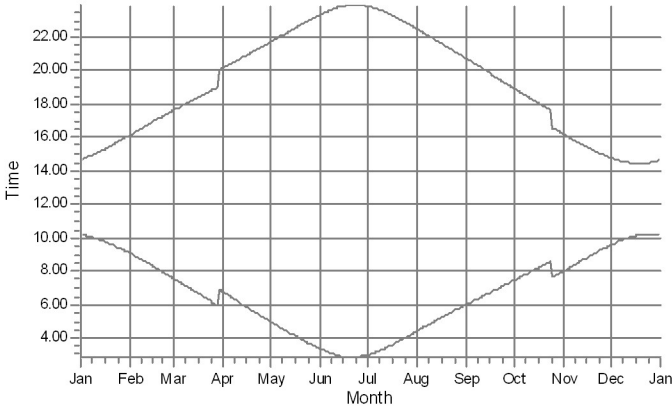
F: Asuinrakennus F (Maijannevantie)

J: Lomarakennus J (Junno)

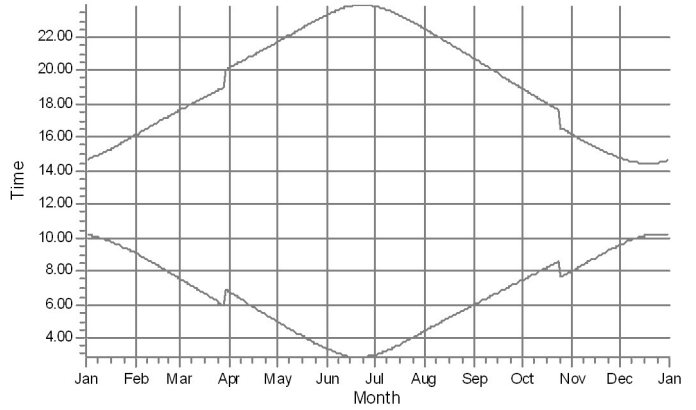
## SHADOW - Calendar per WTG, graphical

Calculation: Shadow\_Pajukoski II VE1\_RD200x18xHH200\_20230215\_YV Pajukoski I V126 3,3MWx9xHH137 (real case, Luke forest)

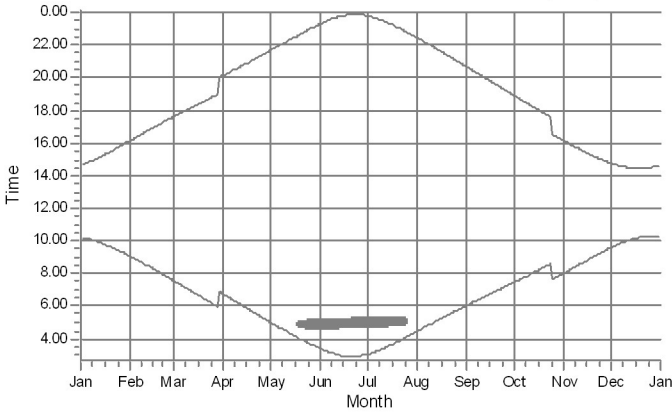
7: Generic RD200 HH200 muokattu 5600 200.0 !O! hub: 200,0 m (TOT: 300



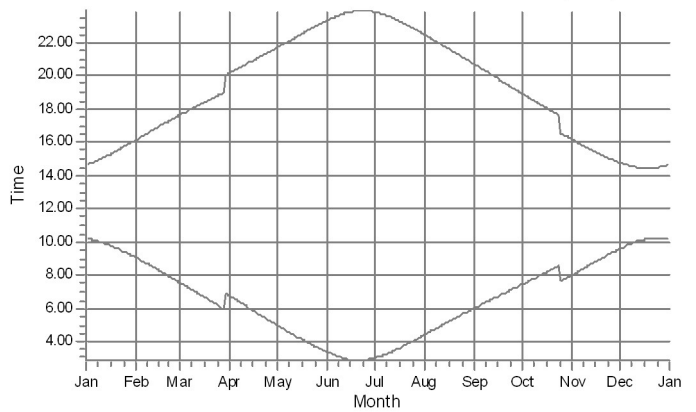
8: Generic RD200 HH200 kavennet 5600 200.0 !O! hub: 200,0 m (TOT: 300



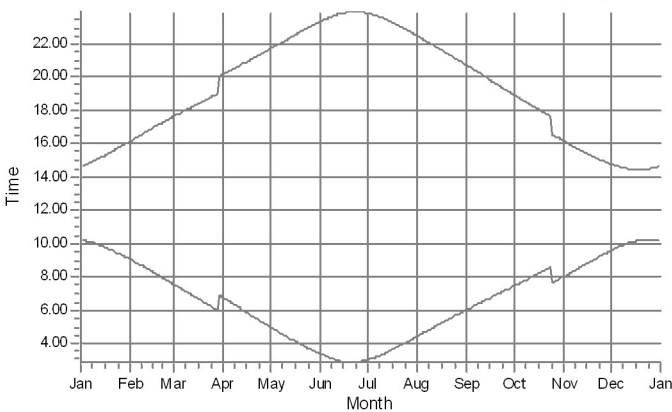
9: Generic RD200 HH200 kavennet 5600 200.0 !O! hub: 200,0 m (TOT: 300



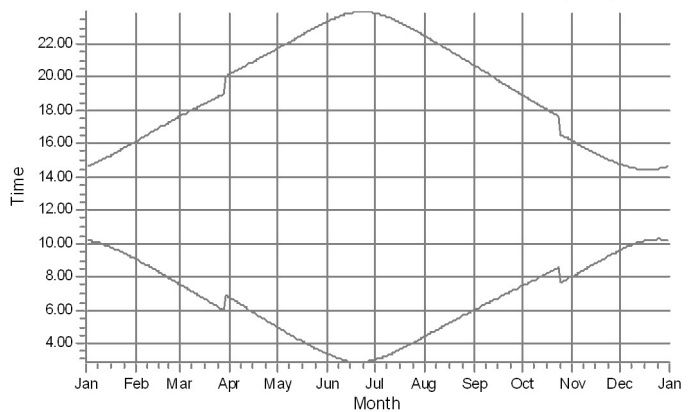
10: Generic RD200 HH200 muokattu 5600 200.0 !O! hub: 200,0 m (TOT: 30



11: Generic RD200 HH200 muokattu 5600 200.0 !O! hub: 200,0 m (TOT: 30



12: Generic RD200 HH200 muokattu 5600 200.0 !O! hub: 200,0 m (TOT: 30



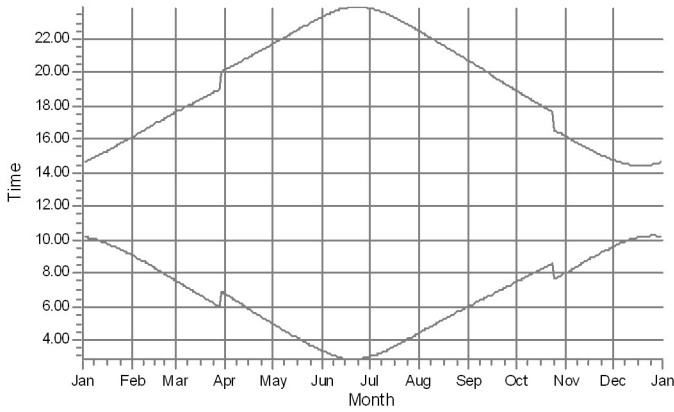
Shadow receptors

■ D: Asuinrakennus D (Noppala)

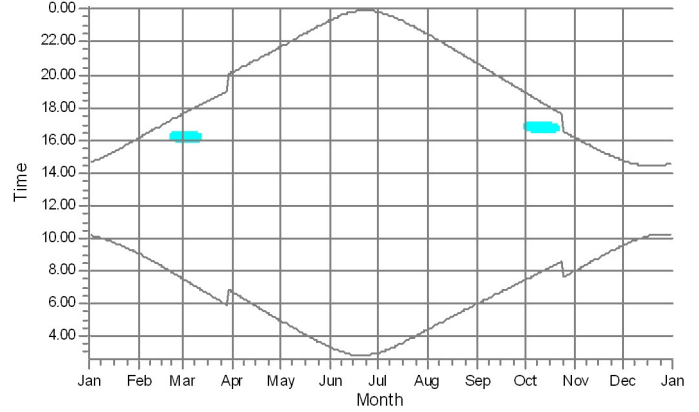
### SHADOW - Calendar per WTG, graphical

Calculation: Shadow\_Pajukoski II VE1\_RD200x18xHH200\_20230215\_YV Pajukoski I V126 3,3MWx9xHH137 (real case, Luke forest)

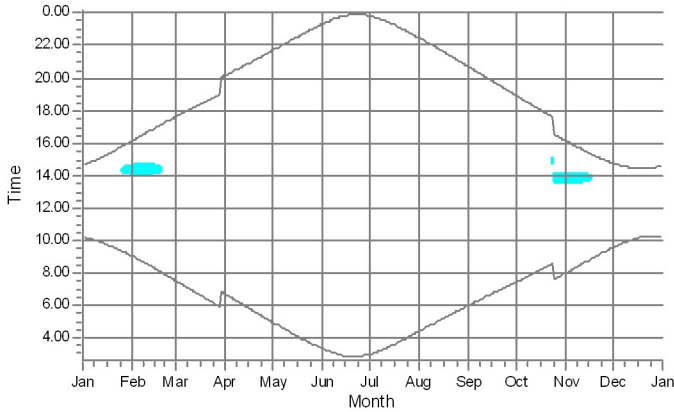
13: Generic RD200 HH200 muokattu 5600 200.0 !O! hub: 200,0 m (TOT: 30



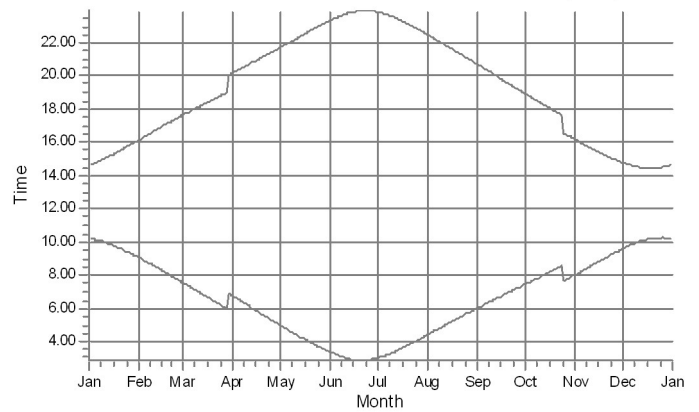
14: Generic RD200 HH200 muokattu 5600 200.0 !O! hub: 200,0 m (TOT: 30



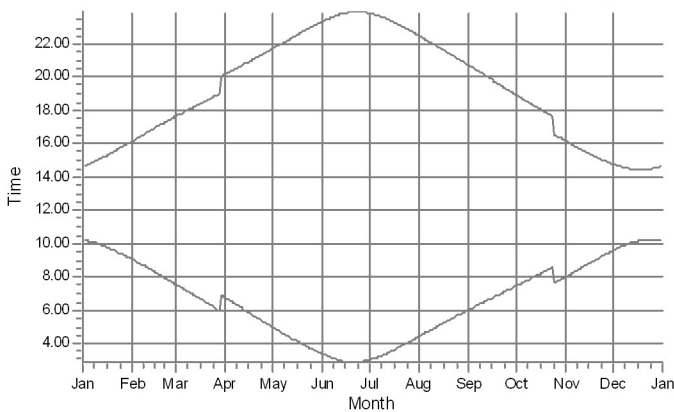
15: Generic RD200 HH200 muokattu 5600 200.0 !O! hub: 200,0 m (TOT: 30



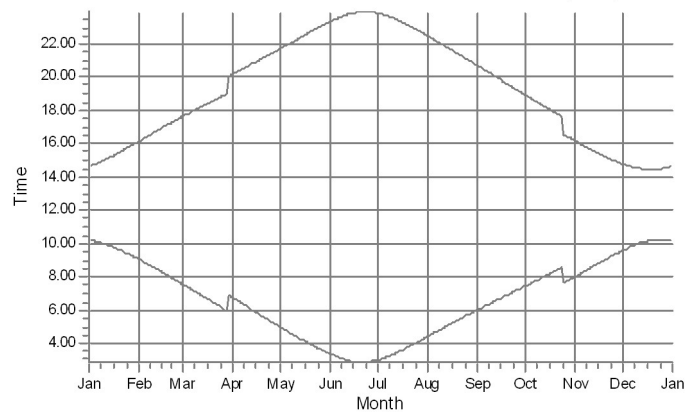
16: Generic RD200 HH200 muokattu 5600 200.0 !O! hub: 200,0 m (TOT: 30



17: Generic RD200 HH200 muokattu 5600 200.0 !O! hub: 200,0 m (TOT: 30



18: Generic RD200 HH200 muokattu 5600 200.0 !O! hub: 200,0 m (TOT: 30



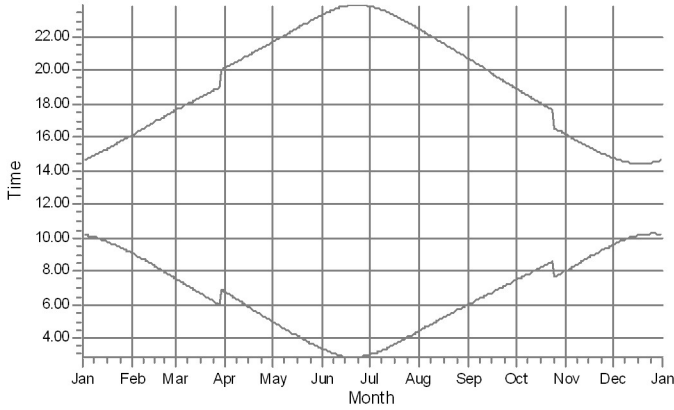
Shadow receptors

M: Asuinrakennus M (Latvala)

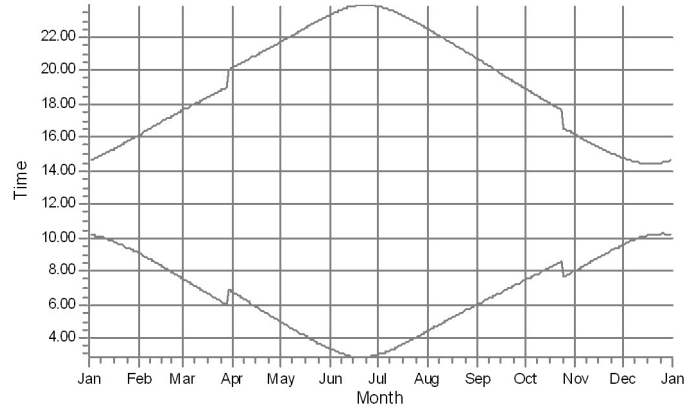
### SHADOW - Calendar per WTG, graphical

Calculation: Shadow\_Pajukoski II VE1\_RD200x18xHH200\_20230215\_YV Pajukoski I V126 3,3MWx9xHH137 (real case, Luke forest)

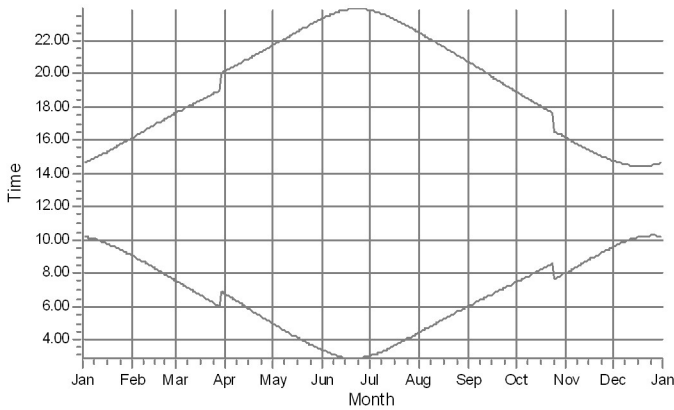
19: VESTAS V126-3.3 GridStreame 3300 126.0 !O! hub: 137,0 m (TOT: 20



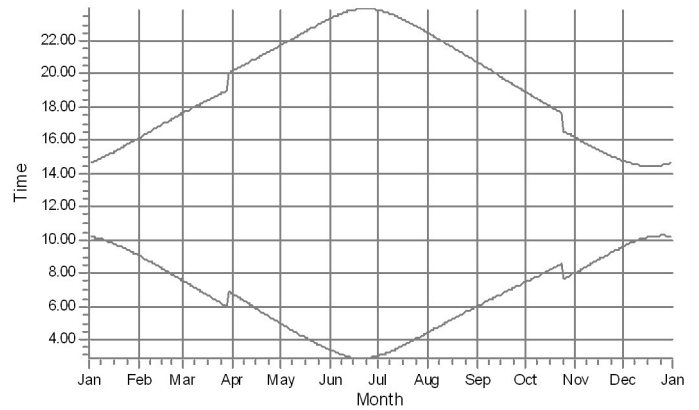
20: VESTAS V126-3.3 GridStreame 3300 126.0 !O! hub: 137,0 m (TOT: 20



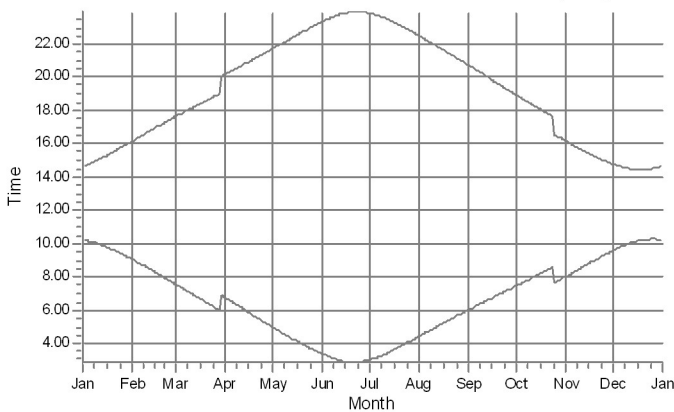
21: VESTAS V126-3.3 GridStreame 3300 126.0 !O! hub: 137,0 m (TOT: 20



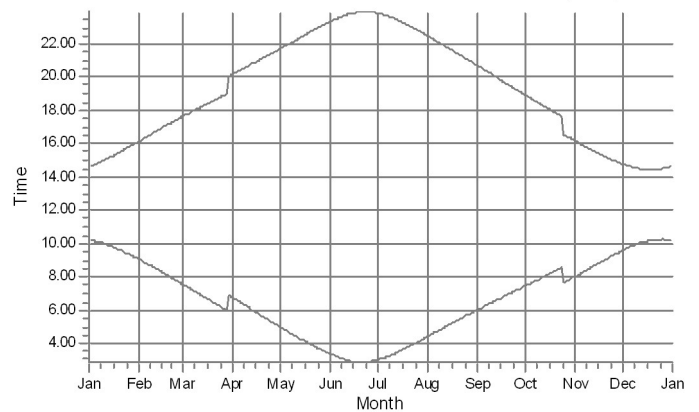
22: VESTAS V126-3.3 GridStreame 3300 126.0 !O! hub: 137,0 m (TOT: 20



23: VESTAS V126-3.3 GridStreame 3300 126.0 !O! hub: 137,0 m (TOT: 20



24: VESTAS V126-3.3 GridStreame 3300 126.0 !O! hub: 137,0 m (TOT: 20



Shadow receptors

Project:

Pajukoski tv-hanke

Licensed user:

FCG Finnish Consulting Group Oy

Osmontie 34, PO Box 950

FI-00601 Helsinki

+358104095666

Henna-Riikka Rintamäki / henna-riikka.rintamaki@fcg.fi

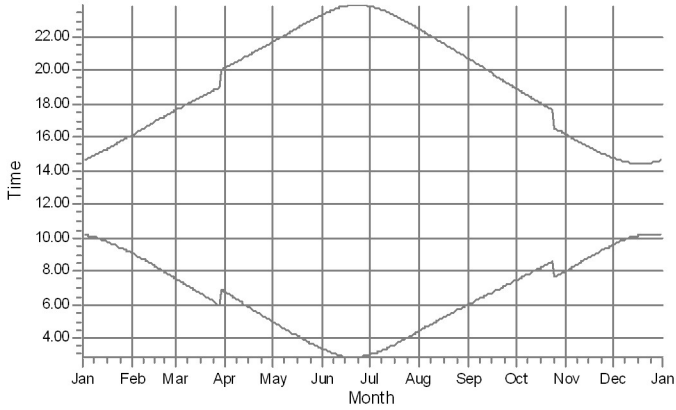
Calculated:

22.11.2023 17.01/3.6.377

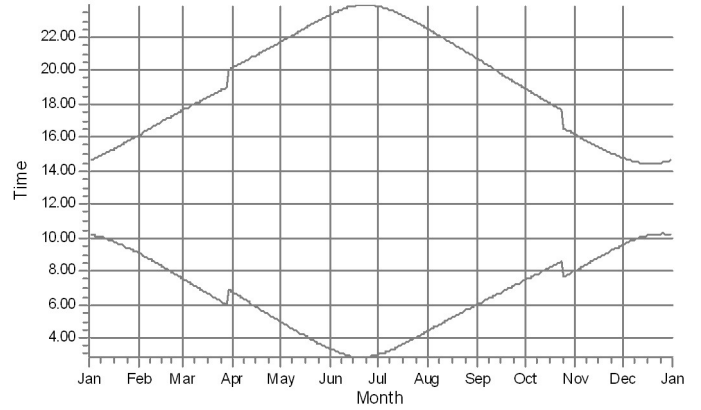
## SHADOW - Calendar per WTG, graphical

Calculation: Shadow\_Pajukoski II VE1\_RD200x18xHH200\_20230215\_YV Pajukoski I V126 3,3MWx9xHH137 (real case, Luke forest)

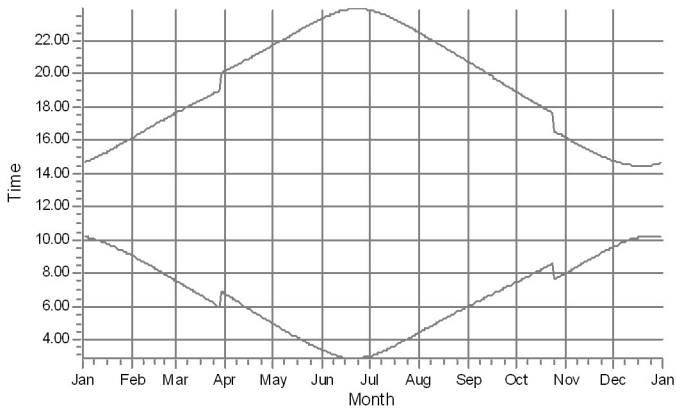
25: VESTAS V126-3.3 GridStreame 3300 126.0 !O! hub: 137,0 m (TOT: 20



26: VESTAS V126-3.3 GridStreame 3300 126.0 !O! hub: 137,0 m (TOT: 20



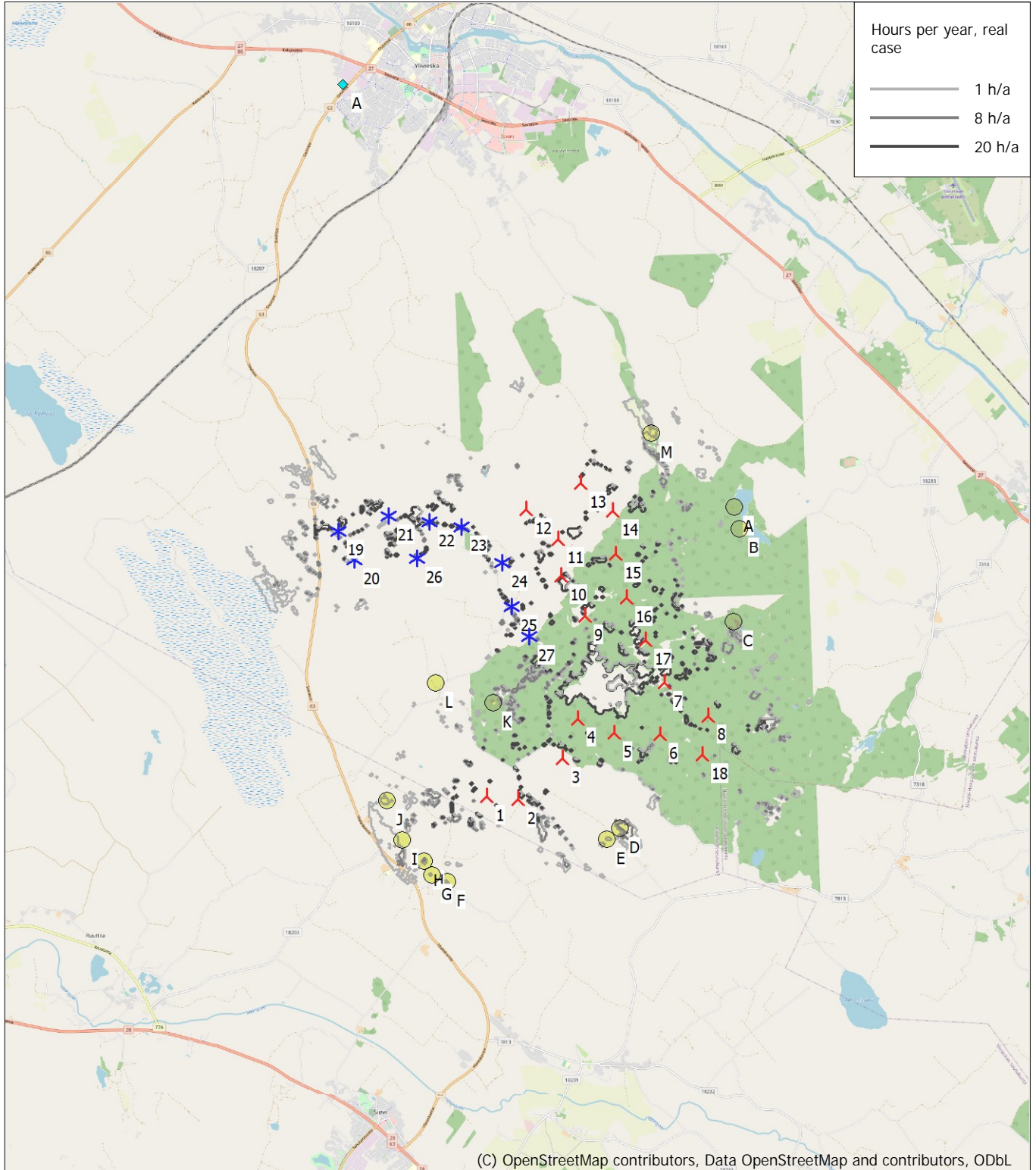
27: VESTAS V126-3.3 GridStreame 3300 126.0 !O! hub: 137,0 m (TOT: 20



Shadow receptors

## SHADOW - Map

Calculation: Shadow\_Pajukoski II VE1\_RD200x18xHH200\_20230215\_YV Pajukoski I V126 3,3MWx9xHH137 (real case, Luke forest)



(C) OpenStreetMap contributors, Data OpenStreetMap and contributors, ODbL

0 1 2 3 4 km

Map: EMD OpenStreetMap , Print scale 1:100 000, Map center Finish TM ETRS-TM35FIN-ETRS89 East: 381 270 North: 7 098 650

▲ New WTG     
 ★ Existing WTG     
 ▬ Obstacle     
 ● Shadow receptor

Flicker map level: Height Contours: CONTOURLINE\_Pajukoski tv-hanke\_0.wpo (5)

Time step: 4 minutes, Day step: 14 days, Map resolution: 30 m, Visibility resolution: 15 m, Eye height: 1,5 m

7.2.2024

Liite 15: Pajukoski II tuulivoimahanke – varjostusmallinnuksen tulokset ”real case, Luke forest” (VE2).

## SHADOW - Main Result

Calculation: Shadow\_Pajukoski II VE2\_RD200x9xHH200\_20230215\_YV Pajukoski I V126 3,3MWx9xHH137 (real case, Luke forest)

### Assumptions for shadow calculations

Maximum distance for influence

Calculate only when more than 20 % of sun is covered by the blade

Please look in WTG table

Minimum sun height over horizon for influence 3 °

Day step for calculation 1 days

Time step for calculation 1 minutes

Sunshine probability S (Average daily sunshine hours) [LULEA]

Jan	Feb	Mar	Apr	May	Jun	Jul	Aug	Sep	Oct	Nov	Dec
0,60	2,61	4,18	6,47	8,80	10,60	9,50	6,88	4,22	2,77	1,22	0,17

Operational time

N	NNE	ENE	E	ESE	SSE	S	SSW	WSW	W	WNW	NNW	Sum
564	412	414	434	580	826	955	1 032	927	759	646	672	8 221

A ZVI (Zones of Visual Influence) calculation is performed before flicker calculation so non visible WTG do not contribute to calculated flicker values. A WTG will be visible if it is visible from any part of the receiver window. The ZVI calculation is based on the following assumptions:

Height contours used: Height Contours: CONTOURLINE\_Pajukoski tv-hanke\_0

Area object(s) used in calculation:

Area object (Heights a.g.l. for e.g. Forest (ORA tool) or ZVI obstructions): REG

Area object (Heights a.g.l. for e.g. Forest (ORA tool) or ZVI obstructions): REG

Area object (Heights a.g.l. for e.g. Forest (ORA tool) or ZVI obstructions): REG

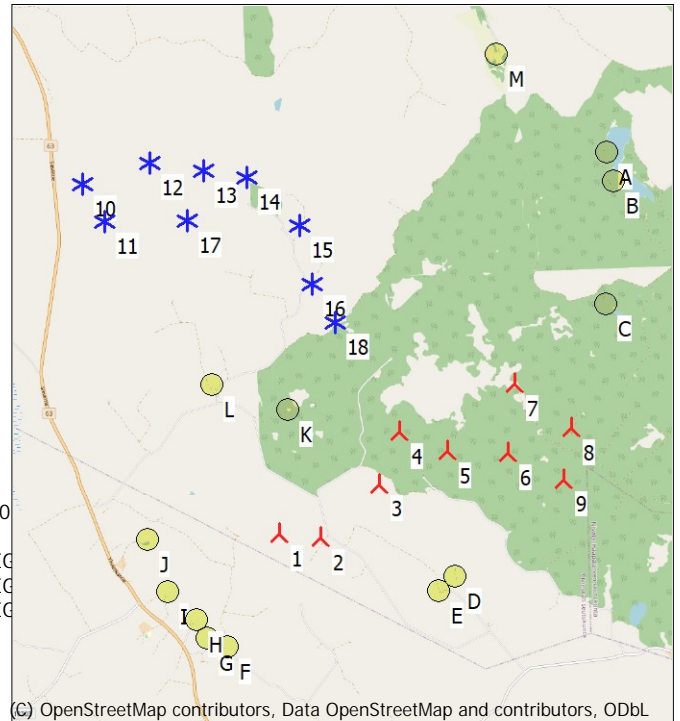
Area object (SE): (7)

Obstacles used in calculation

Receptor grid resolution: 1,0 m

All coordinates are in

Finish TM ETRS-TM35FIN-ETRS89



(C) OpenStreetMap contributors, Data OpenStreetMap and contributors, ODbL

Scale 1:100 000  
 ▲ New WTG      \* Existing WTG      ● Shadow receptor

### WTGs

	East	North	Z	Row data/Description	WTG type			Power, rated [kW]	Rotor diameter [m]	Hub height [m]	Shadow data	
					Valid	Manufact.	Type-generator				Calculation distance [m]	RPM [RPM]
			[m]									
1	380 209	7 094 637	107,5	Generic RD200 HH200...	No	Generic	RD200 HH200 muokattu-5 600	5 600	200,0	200,0	2 086	10,4
2	380 766	7 094 564	106,8	Generic RD200 HH200...	No	Generic	RD200 HH200 muokattu-5 600	5 600	200,0	200,0	2 086	10,4
3	381 556	7 095 242	112,5	Generic RD200 HH200...	No	Generic	RD200 HH200 muokattu-5 600	5 600	200,0	200,0	2 086	10,4
4	381 855	7 095 926	117,5	Generic RD200 HH200...	No	Generic	RD200 HH200 muokattu-5 600	5 600	200,0	200,0	2 086	10,4
5	382 487	7 095 665	119,8	Generic RD200 HH200...	No	Generic	RD200 HH200 muokattu-5 600	5 600	200,0	200,0	2 086	10,4
6	383 284	7 095 590	122,5	Generic RD200 HH200...	No	Generic	RD200 HH200 muokattu-5 600	5 600	200,0	200,0	2 086	10,4
7	383 404	7 096 507	124,5	Generic RD200 HH200...	No	Generic	RD200 HH200 muokattu-5 600	5 600	200,0	200,0	2 086	10,4
8	384 145	7 095 898	110,0	Generic RD200 HH200...	No	Generic	RD200 HH200 muokattu-5 600	5 600	200,0	200,0	2 086	10,4
9	384 021	7 095 208	112,5	Generic RD200 HH200...	No	Generic	RD200 HH200 muokattu-5 600	5 600	200,0	200,0	2 086	10,4
10	377 791	7 099 387	87,5	VESTAS V126-3.3 Gri...	Yes	VESTAS	V126-3.3 GridStreame-3 300	3 300	126,0	137,0	1 718	12,8
11	378 057	7 098 862	90,0	VESTAS V126-3.3 Gri...	Yes	VESTAS	V126-3.3 GridStreame-3 300	3 300	126,0	137,0	1 718	12,8
12	378 683	7 099 618	85,9	VESTAS V126-3.3 Gri...	Yes	VESTAS	V126-3.3 GridStreame-3 300	3 300	126,0	137,0	1 718	12,8
13	379 394	7 099 490	94,6	VESTAS V126-3.3 Gri...	Yes	VESTAS	V126-3.3 GridStreame-3 300	3 300	126,0	137,0	1 718	12,8
14	379 949	7 099 376	100,0	VESTAS V126-3.3 Gri...	Yes	VESTAS	V126-3.3 GridStreame-3 300	3 300	126,0	137,0	1 718	12,8
15	380 638	7 098 723	105,0	VESTAS V126-3.3 Gri...	Yes	VESTAS	V126-3.3 GridStreame-3 300	3 300	126,0	137,0	1 718	12,8
16	380 775	7 097 932	105,0	VESTAS V126-3.3 Gri...	Yes	VESTAS	V126-3.3 GridStreame-3 300	3 300	126,0	137,0	1 718	12,8
17	379 139	7 098 839	92,5	VESTAS V126-3.3 Gri...	Yes	VESTAS	V126-3.3 GridStreame-3 300	3 300	126,0	137,0	1 718	12,8
18	381 062	7 097 401	107,5	VESTAS V126-3.3 Gri...	Yes	VESTAS	V126-3.3 GridStreame-3 300	3 300	126,0	137,0	1 718	12,8

### Shadow receptor-Input

No.	Name	East	North	Z	Width	Height	Elevation a.g.l.	Slope of window	Direction mode	Eye height (ZVI) a.g.l.
				[m]	[m]	[m]	[m]	[°]		[m]
A	Lomarakennus A (Lampinjärvi)	384 750	7 099 539	90,0	5,0	5,0	1,0	90,0	"Green house mode"	6,0
B	Lomarakennus B (Lampinkallio)	384 818	7 099 152	93,7	5,0	5,0	1,0	90,0	"Green house mode"	6,0
C	Lomarakennus C (Latvalampi)	384 650	7 097 533	96,0	5,0	5,0	1,0	90,0	"Green house mode"	6,0
D	Asuinrakennus D (Noppala)	382 520	7 093 979	105,2	5,0	5,0	1,0	90,0	"Green house mode"	6,0
E	Muu rakennus E (Noppala)	382 290	7 093 807	109,7	5,0	5,0	1,0	90,0	"Green house mode"	6,0
F	Asuinrakennus F (Maijannevantie)	379 455	7 093 166	96,2	5,0	5,0	1,0	90,0	"Green house mode"	6,0

To be continued on next page...



Project:

Pajukoski tv-hanke

Licensed user:

FCG Finnish Consulting Group Oy

Osmontie 34, PO Box 950

FI-00601 Helsinki

+358104095666

Henna-Riikka Rintamäki / henna-riikka.rintamaki@fcg.fi

Calculated:

22.11.2023 16:55/3.6.377

## SHADOW - Main Result

Calculation: Shadow\_Pajukoski II VE2\_RD200x9xHH200\_20230215\_YV Pajukoski I V126 3,3MWx9xHH137 (real case, Luke forest)

...continued from previous page

No.	Name	East	North	Z	Width	Height	Elevation a.g.l.	Slope of window	Direction mode	Eye height (ZVI) a.g.l.
				[m]	[m]	[m]	[m]	[°]		[m]
G	Asuinrakennus G (Maijannevantie)	379 203	7 093 300	92,9	5,0	5,0	1,0	90,0	"Green house mode"	6,0
H	Asuinrakennus H (Hietasaari)	379 076	7 093 530	92,5	5,0	5,0	1,0	90,0	"Green house mode"	6,0
I	Asuinrakennus I (Lahdenperä)	378 699	7 093 923	88,0	5,0	5,0	1,0	90,0	"Green house mode"	6,0
J	Lomarakennus J (Junno)	378 456	7 094 615	89,4	5,0	5,0	1,0	90,0	"Green house mode"	6,0
K	Lomarakennus K (Isomännikkö)	380 394	7 096 271	106,1	5,0	5,0	1,0	90,0	"Green house mode"	6,0
L	Asuinrakennus L (Malkasaari)	379 392	7 096 642	100,9	5,0	5,0	1,0	90,0	"Green house mode"	6,0
M	Asuinrakennus M (Latvala)	383 344	7 100 875	82,6	5,0	5,0	1,0	90,0	"Green house mode"	6,0

## Calculation Results

Shadow receptor

No.	Name	Shadow, expected values	
		Shadow hours per year [h/year]	
A	Lomarakennus A (Lampinjärvi)	0:00	
B	Lomarakennus B (Lampinkallio)	0:00	
C	Lomarakennus C (Latvalampi)	0:00	
D	Asuinrakennus D (Noppala)	7:47	
E	Muu rakennus E (Noppala)	5:01	
F	Asuinrakennus F (Maijannevantie)	3:19	
G	Asuinrakennus G (Maijannevantie)	0:00	
H	Asuinrakennus H (Hietasaari)	9:21	
I	Asuinrakennus I (Lahdenperä)	0:00	
J	Lomarakennus J (Junno)	2:55	
K	Lomarakennus K (Isomännikkö)	2:55	
L	Asuinrakennus L (Malkasaari)	0:00	
M	Asuinrakennus M (Latvala)	0:00	

Total amount of flickering on the shadow receptors caused by each WTG

No.	Name	Expected [h/year]
1	Generic RD200 HH200 muokattu 5600 200.0 !O! hub: 200,0 m (TOT: 300,0 m) (190)	6:48
2	Generic RD200 HH200 muokattu 5600 200.0 !O! hub: 200,0 m (TOT: 300,0 m) (191)	13:48
3	Generic RD200 HH200 muokattu 5600 200.0 !O! hub: 200,0 m (TOT: 300,0 m) (192)	2:55
4	Generic RD200 HH200 muokattu 5600 200.0 !O! hub: 200,0 m (TOT: 300,0 m) (193)	0:00
5	Generic RD200 HH200 muokattu 5600 200.0 !O! hub: 200,0 m (TOT: 300,0 m) (194)	0:00
6	Generic RD200 HH200 muokattu 5600 200.0 !O! hub: 200,0 m (TOT: 300,0 m) (195)	0:00
7	Generic RD200 HH200 muokattu 5600 200.0 !O! hub: 200,0 m (TOT: 300,0 m) (196)	0:00
8	Generic RD200 HH200 muokattu 5600 200.0 !O! hub: 200,0 m (TOT: 300,0 m) (197)	0:00
9	Generic RD200 HH200 muokattu 5600 200.0 !O! hub: 200,0 m (TOT: 300,0 m) (198)	7:47
10	VESTAS V126-3.3 GridStreame 3300 126.0 !O! hub: 137,0 m (TOT: 200,0 m) (1)	0:00
11	VESTAS V126-3.3 GridStreame 3300 126.0 !O! hub: 137,0 m (TOT: 200,0 m) (2)	0:00
12	VESTAS V126-3.3 GridStreame 3300 126.0 !O! hub: 137,0 m (TOT: 200,0 m) (3)	0:00
13	VESTAS V126-3.3 GridStreame 3300 126.0 !O! hub: 137,0 m (TOT: 200,0 m) (4)	0:00
14	VESTAS V126-3.3 GridStreame 3300 126.0 !O! hub: 137,0 m (TOT: 200,0 m) (5)	0:00
15	VESTAS V126-3.3 GridStreame 3300 126.0 !O! hub: 137,0 m (TOT: 200,0 m) (6)	0:00
16	VESTAS V126-3.3 GridStreame 3300 126.0 !O! hub: 137,0 m (TOT: 200,0 m) (7)	0:00
17	VESTAS V126-3.3 GridStreame 3300 126.0 !O! hub: 137,0 m (TOT: 200,0 m) (8)	0:00
18	VESTAS V126-3.3 GridStreame 3300 126.0 !O! hub: 137,0 m (TOT: 200,0 m) (9)	0:00

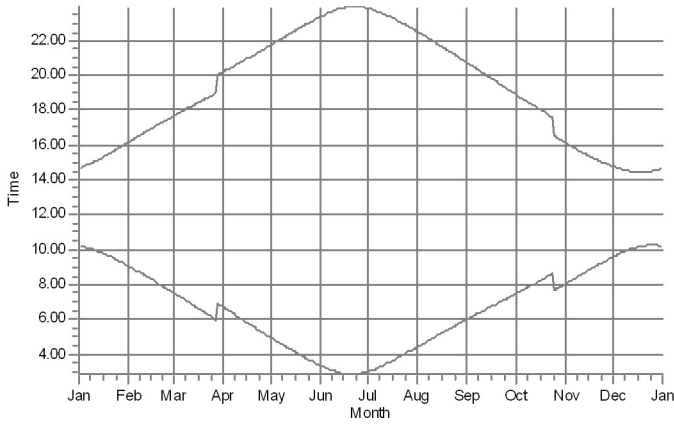
Total times in Receptor wise and WTG wise tables can differ, as a WTG can lead to flicker at 2 or more receptors simultaneously and/or receptors may receive flicker from 2 or more WTGs simultaneously.

The calculation of the total expected values for a given receptor assumes a weighted average directional reduction for all WTGs contributing to shadow flicker within the same day. In the case where shadow flicker from different WTGs is not concurrent within the day, the total expected time at a given receptor may deviate marginally from the individual flicker time caused by each turbine separately.

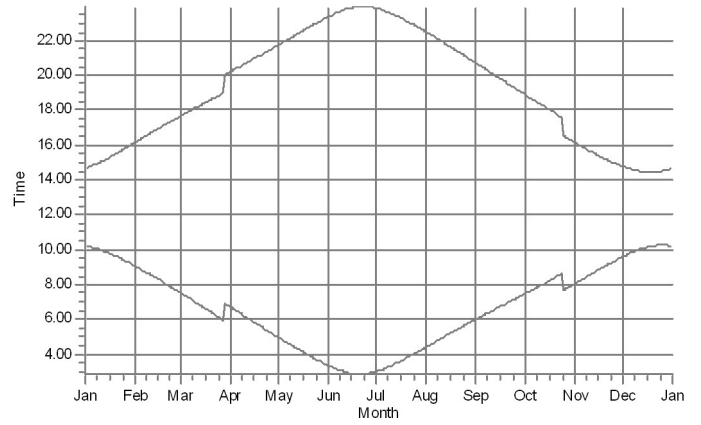
## SHADOW - Calendar, graphical

Calculation: Shadow\_Pajukoski II VE2\_RD200x9xHH200\_20230215\_YV Pajukoski I V126 3,3MWx9xHH137 (real case, Luke forest)

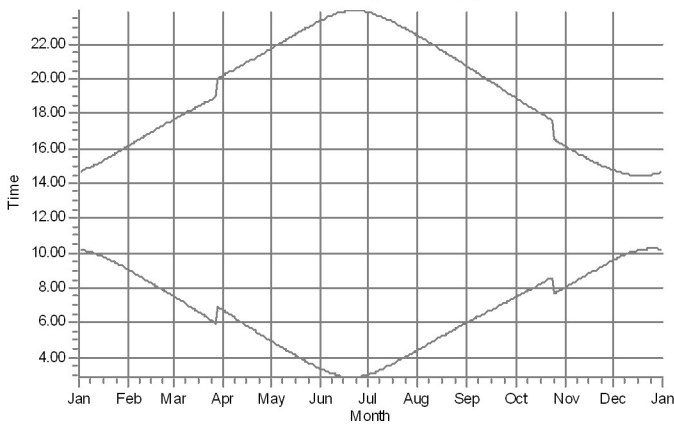
A: Lomarakennus A (Lampinjärvi)



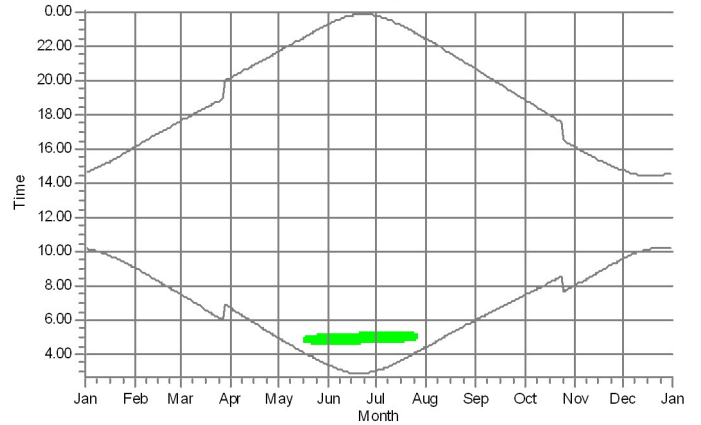
B: Lomarakennus B (Lampinkallio)



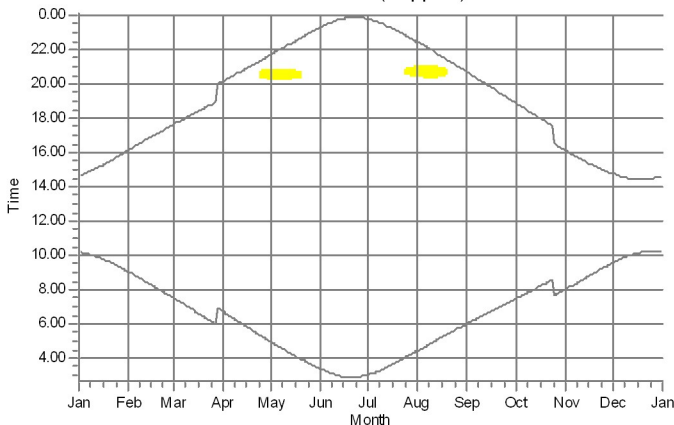
C: Lomarakennus C (Latvalampi)



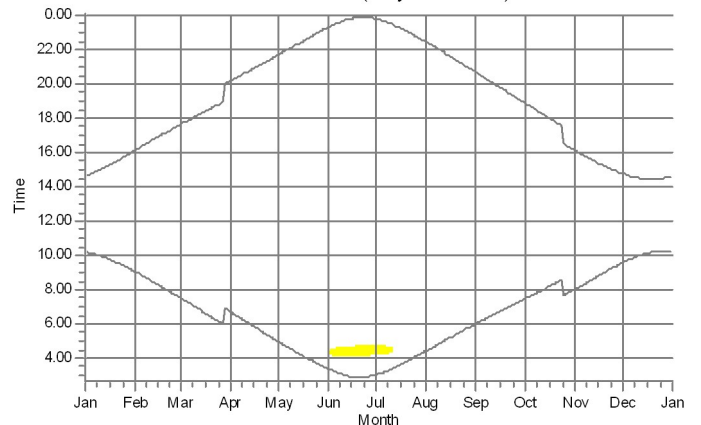
D: Asuinrakennus D (Noppala)



E: Muu rakennus E (Noppala)



F: Asuinrakennus F (Majannevantie)



WTGs

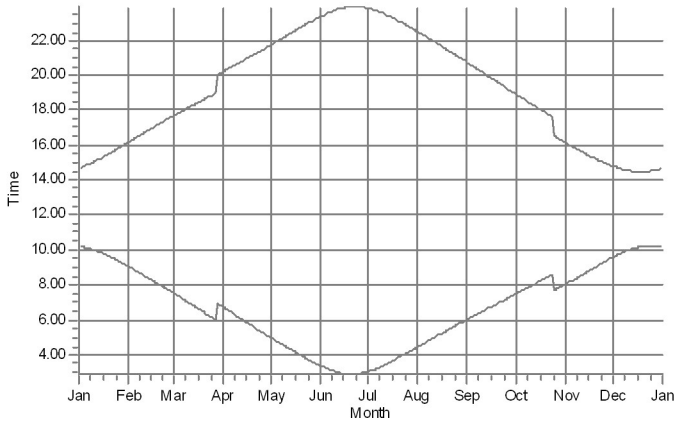
2: Generic RD200 HH200 muokattu 5600 200.0 IO! hub: 200,0 m (TOT: 300,0 m) (191)

9: Generic RD200 HH200 muokattu 5600 200.0 IO! hub: 200,0 m (TOT: 300,0 m) (198)

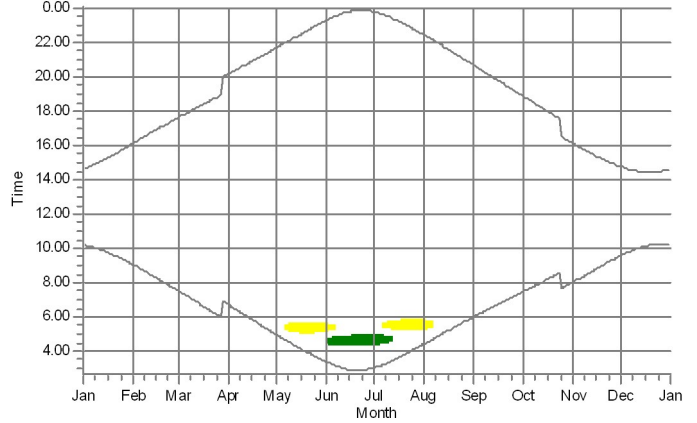
## SHADOW - Calendar, graphical

Calculation: Shadow\_Pajukoski II VE2\_RD200x9xHH200\_20230215\_YV Pajukoski I V126 3,3MWx9xHH137 (real case, Luke forest)

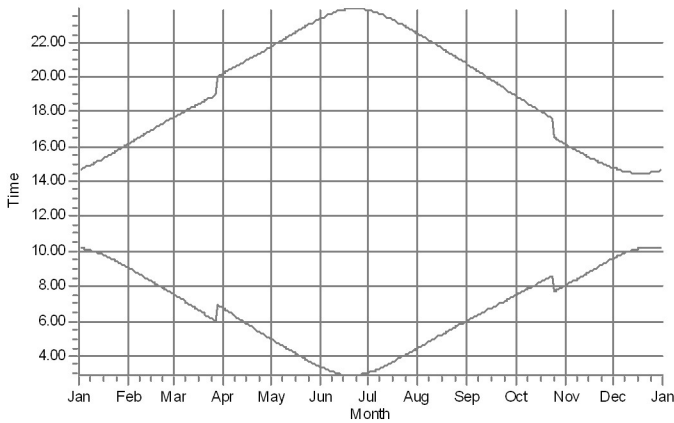
G: Asuinrakennus G (Majannevantie)



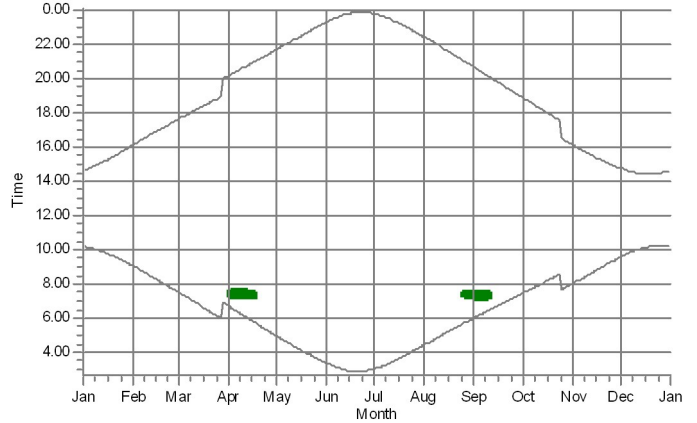
H: Asuinrakennus H (Hietasaari)



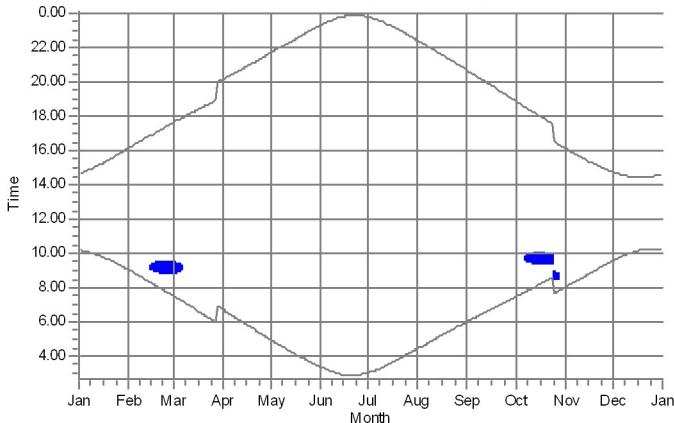
I: Asuinrakennus I (Lahdenperä)



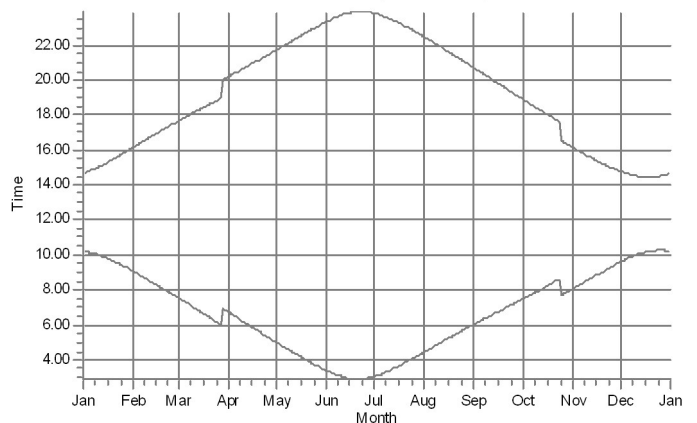
J: Lomarakennus J (Junno)



K: Lomarakennus K (Isomännikkö)



L: Asuinrakennus L (Malkasaari)



WTGs

- 1: Generic RD200 HH200 muokattu 5600 200.0 !OI! hub: 200,0 m (TOT: 300,0 m) (190)
- 2: Generic RD200 HH200 muokattu 5600 200.0 !OI! hub: 200,0 m (TOT: 300,0 m) (191)

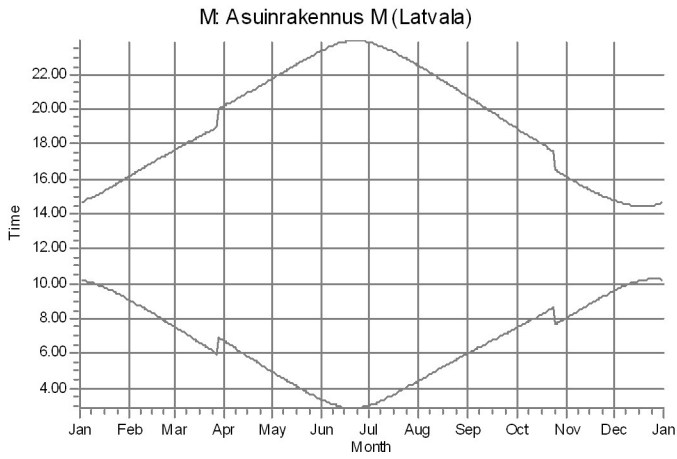
- 3: Generic RD200 HH200 muokattu 5600 200.0 !OI! hub: 200,0 m (TOT: 300,0 m) (192)

Project:  
Pajukoski tv-hanke

Licensed user:  
FCG Finnish Consulting Group Oy  
Osmontie 34, PO Box 950  
FI-00601 Helsinki  
+358104095666  
Henna-Riikka Rintamäki / henna-riikka.rintamaki@fcg.fi  
Calculated:  
22.11.2023 16.55/3.6.377

## SHADOW - Calendar, graphical

Calculation: Shadow\_Pajukoski II VE2\_RD200x9xHH200\_20230215\_YV Pajukoski I V126 3,3MWx9xHH137 (real case, Luke forest)

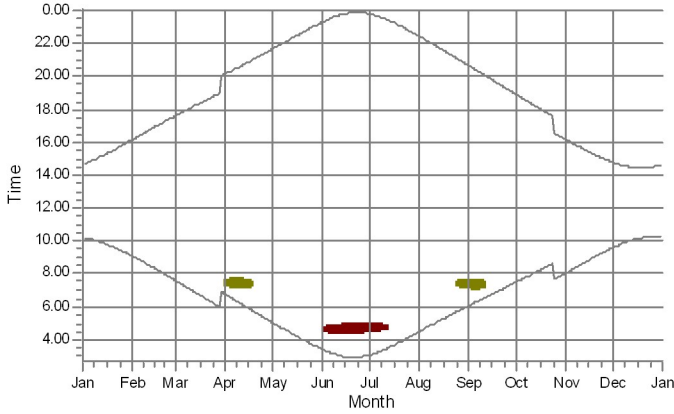


WTGs

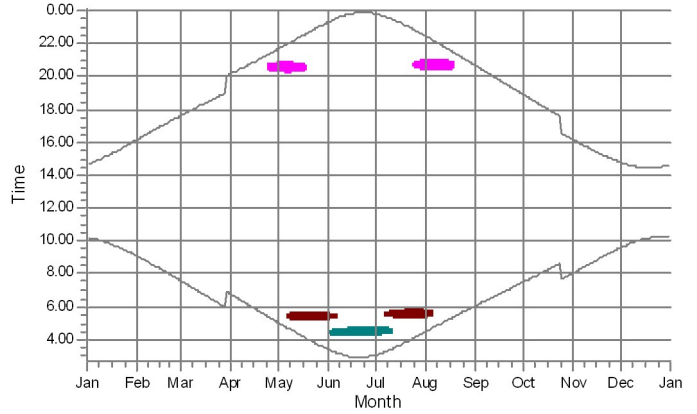
## SHADOW - Calendar per WTG, graphical

Calculation: Shadow\_Pajukoski II VE2\_RD200x9xHH200\_20230215\_YV Pajukoski I V126 3,3MWx9xHH137 (real case, Luke forest)

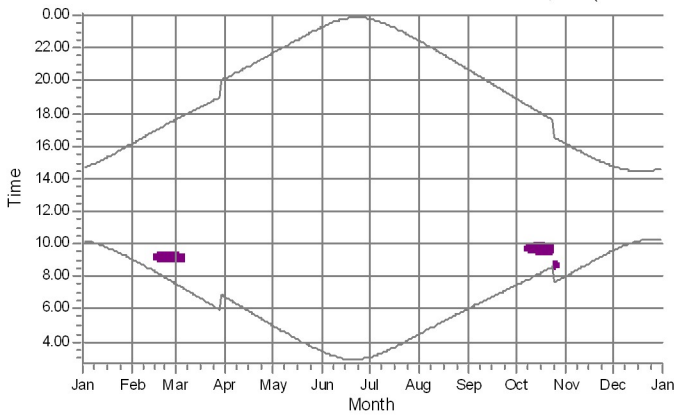
1: Generic RD200 HH200 muokattu 5600 200.0 !O! hub: 200,0 m (TOT: 300



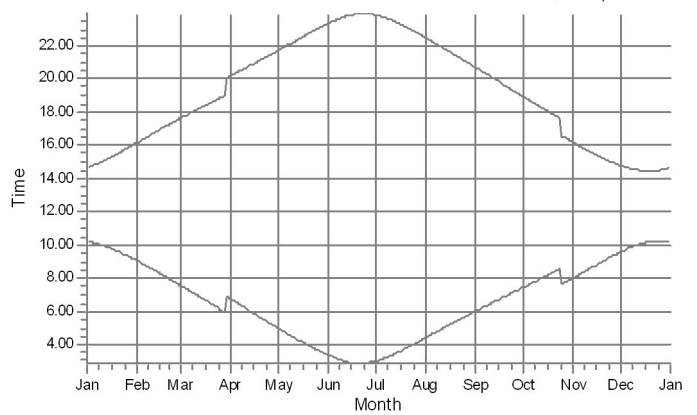
2: Generic RD200 HH200 muokattu 5600 200.0 !O! hub: 200,0 m (TOT: 300



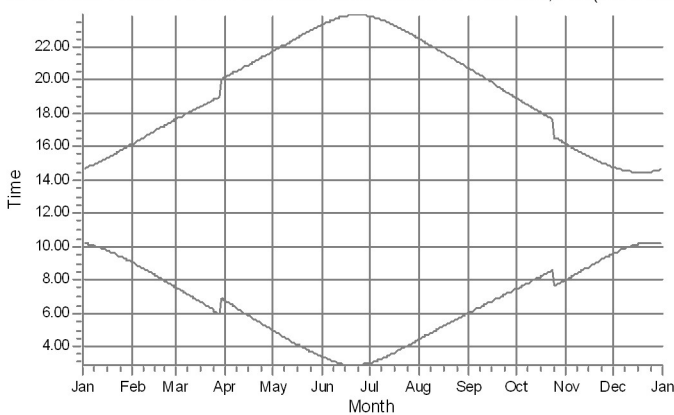
3: Generic RD200 HH200 muokattu 5600 200.0 !O! hub: 200,0 m (TOT: 300



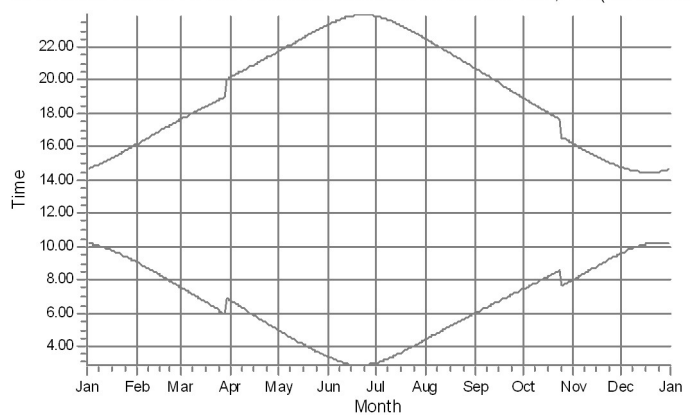
4: Generic RD200 HH200 muokattu 5600 200.0 !O! hub: 200,0 m (TOT: 300



5: Generic RD200 HH200 muokattu 5600 200.0 !O! hub: 200,0 m (TOT: 300



6: Generic RD200 HH200 muokattu 5600 200.0 !O! hub: 200,0 m (TOT: 300



### Shadow receptors



E: Muu rakennus E (Noppala)

F: Asuinrakennus F (Maijannevantie)



H: Asuinrakennus H (Hietasaari)

J: Lomarakennus J (Junno)

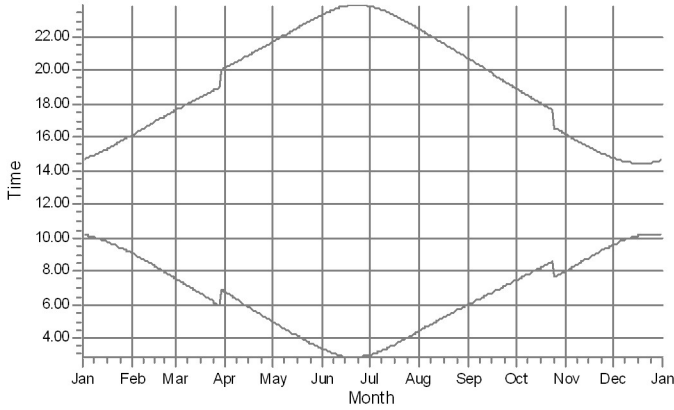


K: Lomarakennus K (Isomännikkö)

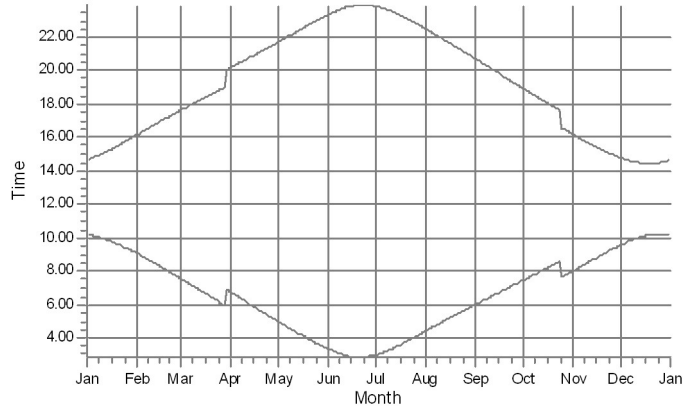
### SHADOW - Calendar per WTG, graphical

Calculation: Shadow\_Pajukoski II VE2\_RD200x9xHH200\_20230215\_YV Pajukoski I V126 3,3MWx9xHH137 (real case, Luke forest)

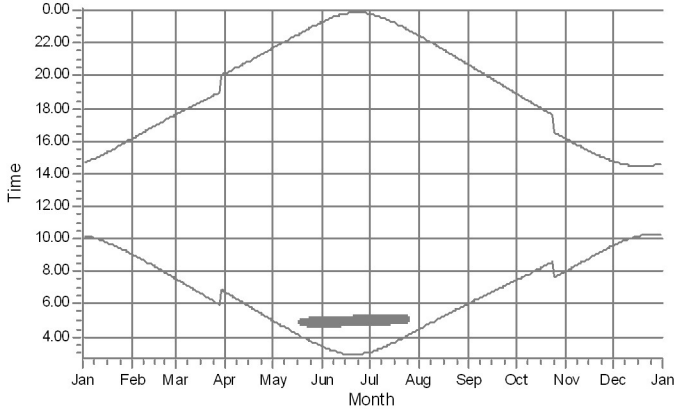
7: Generic RD200 HH200 muokattu 5600 200.0 !O! hub: 200,0 m (TOT: 300



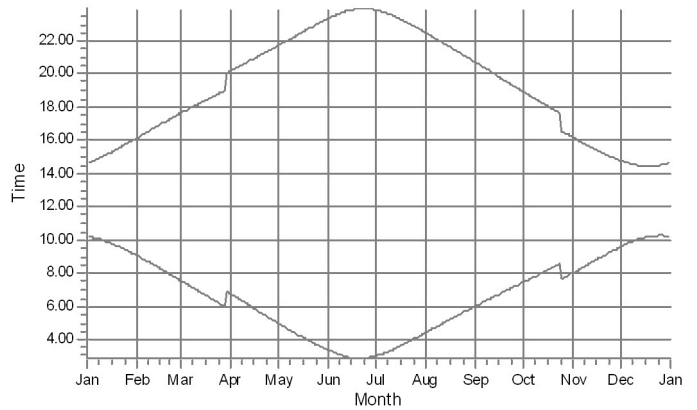
8: Generic RD200 HH200 muokattu 5600 200.0 !O! hub: 200,0 m (TOT: 300



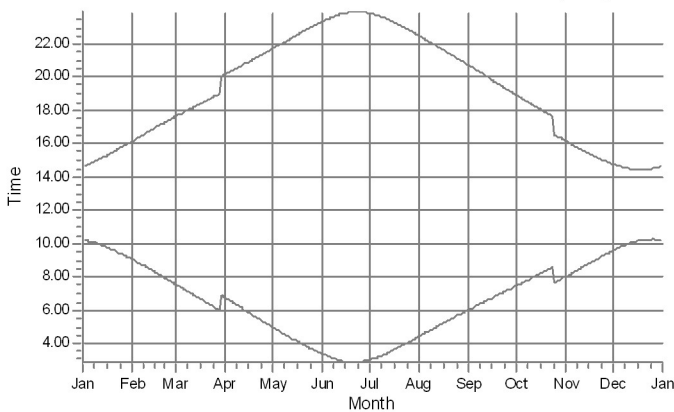
9: Generic RD200 HH200 muokattu 5600 200.0 !O! hub: 200,0 m (TOT: 300



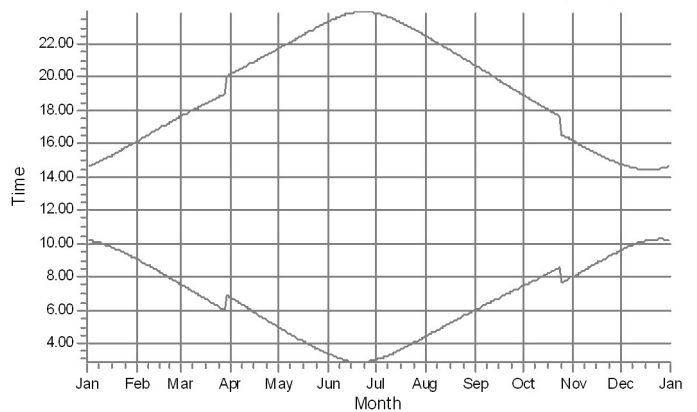
10: VESTAS V126-3.3 GridStreame 3300 126.0 !O! hub: 137,0 m (TOT: 20



11: VESTAS V126-3.3 GridStreame 3300 126.0 !O! hub: 137,0 m (TOT: 20



12: VESTAS V126-3.3 GridStreame 3300 126.0 !O! hub: 137,0 m (TOT: 20



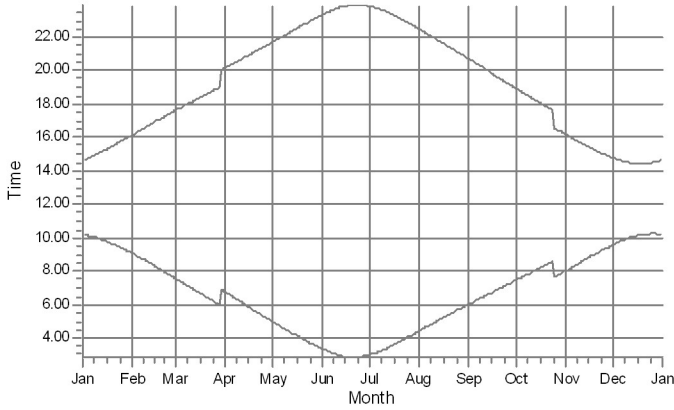
Shadow receptors

■ D: Asuinrakennus D (Noppala)

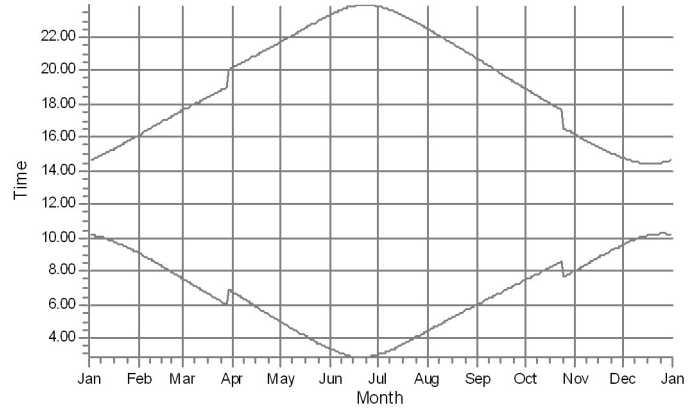
### SHADOW - Calendar per WTG, graphical

Calculation: Shadow\_Pajukoski II VE2\_RD200x9xHH200\_20230215\_YV Pajukoski I V126 3,3MWx9xHH137 (real case, Luke forest)

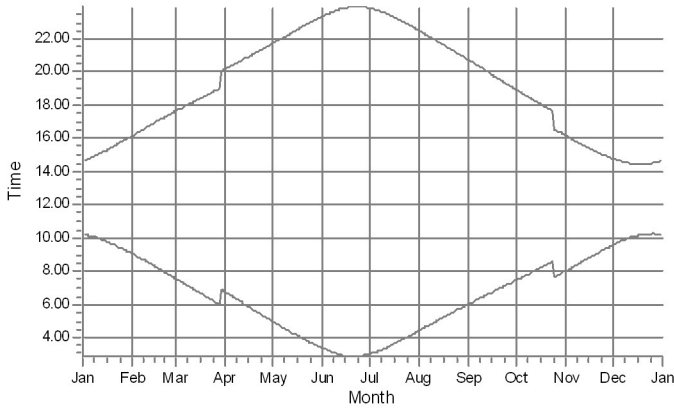
13: VESTAS V126-3.3 GridStreame 3300 126.0 !O! hub: 137,0 m (TOT: 20



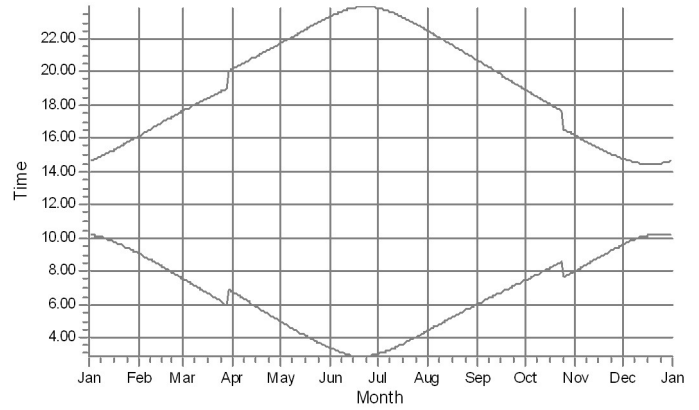
14: VESTAS V126-3.3 GridStreame 3300 126.0 !O! hub: 137,0 m (TOT: 20



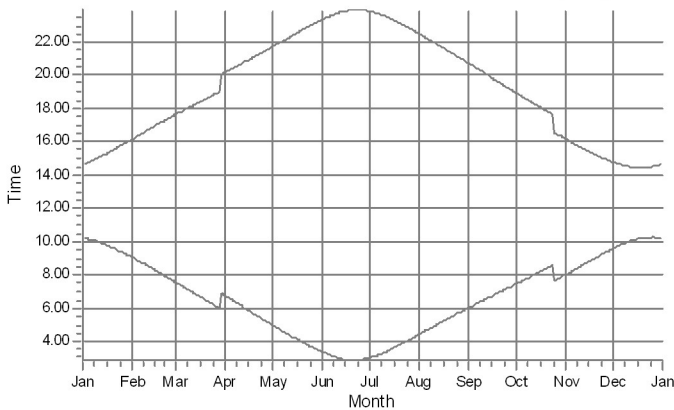
15: VESTAS V126-3.3 GridStreame 3300 126.0 !O! hub: 137,0 m (TOT: 20



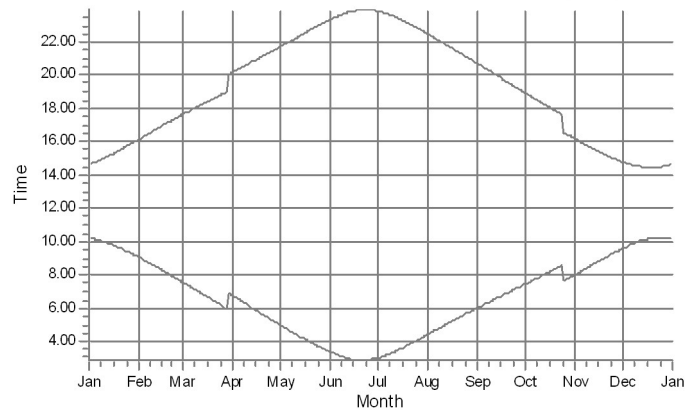
16: VESTAS V126-3.3 GridStreame 3300 126.0 !O! hub: 137,0 m (TOT: 20



17: VESTAS V126-3.3 GridStreame 3300 126.0 !O! hub: 137,0 m (TOT: 20



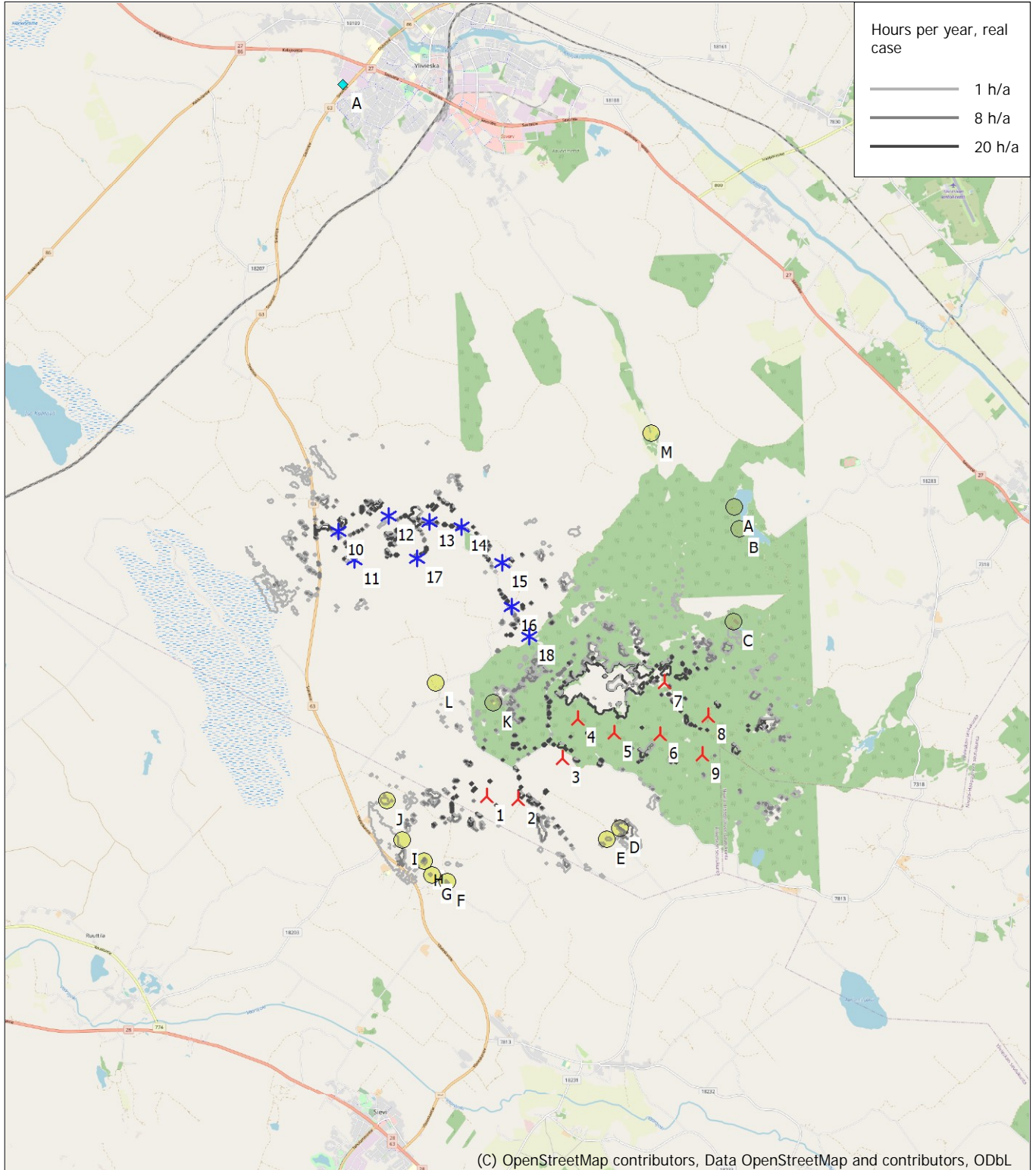
18: VESTAS V126-3.3 GridStreame 3300 126.0 !O! hub: 137,0 m (TOT: 20



Shadow receptors

## SHADOW - Map

Calculation: Shadow\_Pajukoski II VE2\_RD200x9xHH200\_20230215\_YV Pajukoski I V126 3,3MWx9xHH137 (real case, Luke forest)



0 1 2 3 4 km

Map: EMD OpenStreetMap , Print scale 1:100 000, Map center Finish TM ETRS-TM35FIN-ETRS89 East: 381 270 North: 7 098 650

▲ New WTG    ★ Existing WTG    ■ Obstacle    ● Shadow receptor

Flicker map level: Height Contours: CONTOURLINE\_Pajukoski tv-hanke\_0.wpo (5)

Time step: 4 minutes, Day step: 14 days, Map resolution: 30 m, Visibility resolution: 15 m, Eye height: 1,5 m